

Military Installation Overlay Zoning Map Amendment

November 2016

Part 1 of 2



The Maryland-National Capital Park and Planning Commission
Prince George's County Planning Department
www.pgplanning.org

Table of Contents

Foreword	3
Introduction and Background.....	4
Military Installation and Overlay Zone	5
Applicability and Exemptions	7
Military Installation Overlay Zoning Map Amendment.....	8
Attachment 1: Properties Partially or Wholly Within the Safety Zones, High-Intensity Noise Contour, and Height Limit Surfaces	A1
Attachment 2: Properties Partially or Wholly Within the Safety Zones and Height Limit Surfaces	A2
Attachment 3: Properties Partially or Wholly Within the High-Intensity Noise Contour and Height Limit Surfaces	A3
Attachment 4: Properties Partially or Wholly Within the Height Limit Surfaces.....	A4
Attachment 5: Properties Partially or Wholly Within the Noise Zone	A5

Foreword

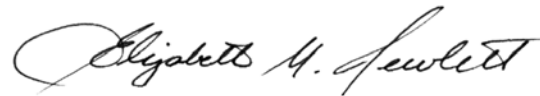
The Prince George's County Planning Board is pleased to present the 2016 *Approved Military Installation Overlay Zoning Map Amendment (MIOZMA)*. This zoning map amendment is the culmination of over 40 years of collaboration between the United States Air Force, The Maryland-National Capital Park and Planning Commission (M-NCPPC), and Prince George's County to ensure that flight operations at Joint Base Andrews Naval Air Facility Washington (JBA) are coordinated with the development of the built environment and activities on the ground to ensure the safety of all who live, work, visit, or conduct business in Prince George's County.

This MIOZMA applies the Military Installation Overlay (M-I-O) Zone to the approximately 38-square-mile section of Prince George's County most impacted by flight operations at JBA. It reclassifies several properties in the vicinity of JBA to new underlying zoning classifications that increase their developability under this overlay zone. It also amends the Marlboro Pike and Southern Green Line Development District Overlay Zones to ensure compatibility between these overlay zones.

Beginning with the initiation of the *Joint Base Andrews Naval Air Facility Washington Joint Land Use Study (JLUS)* in 2006, The Prince George's County Planning Department, the Prince George's County Council, and the Council's ad hoc Joint Land Use Study Implementation Committee have engaged residents, property owners, and stakeholders in an ongoing and informative discussion about how to balance economic development, institutional expansion, and property rights with the government's primary responsibility to protect the public health, safety, and welfare in the area around JBA.

In November 2015, the Prince George's County Zoning Ordinance was amended to create the M-I-O Zone to address these issues and provide for the regulation of land use and construction around JBA.

The Planning Board appreciates the contributions and active involvement of the community and stakeholders throughout the long process to develop the County's policies and subsequent legislation to address the relationship between land use and flight operations at JBA. Thank you for your participation and continued interest in protecting the health, safety, and welfare of Prince George's County.



Elizabeth M. Hewlett
Chairman, Prince George's County Planning Board

Introduction and Background

Joint Base Andrews Naval Air Facility Washington (JBA) is the sole military aviation base in the Washington, D.C. region, and is the second largest employer in Prince George's County. Thousands of flights take off and land at the base every year on a variety of missions that include materiel and personnel transport, combat air defense, and transporting the President of the United States and other important international leaders. Flight operations at JBA affect the lives of thousands of residents, visitors, and employees in Prince George's County daily. The noise impacts of flight operations are an obvious reminder of the base's presence.

In turn, the development of land, structures, and the planting of trees and vegetation that attract birds in proximity to the base affect, or have the potential to affect, the safety and security of flight operations. Structures, landfills, or trees can interfere with flight paths and aircraft maneuverability. Smoke, dust, steam, or electromagnetic emissions can interfere with aircraft and related systems or pilot visibility.

Aircraft accidents are, thankfully, rare occurrences. However, when they occur, they can have traumatic results, including loss of life and property destruction. Most aircraft accidents occur upon takeoff or landing and most often involve an aircraft impacting the ground. If people are concentrated in locations on the ground in proximity to the takeoff and landing areas around an airport, their lives and safety are at greater risk.

The United States Air Force (USAF) issued the first *Air Installation Compatible Use Zone* study (AICUZ) for Joint Base Andrews (formerly Andrews Air Force Base) in 1974. This study identified the types of land uses that are incompatible with flight operations, the areas where people would be subject to potentially unhealthy noise levels, and the areas around the base where tall structures could interfere with flight operations. The AICUZ has been updated several times, most recently in 2007.

As part of its international effort to identify and mitigate incompatibilities with air operations, the USAF worked with the Office of the County Executive, the County Council, and the Prince George's County Planning Department to develop the *Joint Base Andrews Naval Air Facility Washington Joint Land Use Study* (JLUS). The JLUS contains recommendations for policy and regulatory changes that address incompatibilities with flight operations, including the creation of a Military Installation Overlay Zone. The County Council endorsed the findings of the JLUS in Council Resolution CR-30-2010 and created an ad hoc Joint Land Use Study Implementation Committee to implement its recommendations.

In 2012, the JLUS Implementation Committee developed, and the County Council enacted, the Interim Land Use Controls. These controls placed strict limitations on the development of land in the area surrounding JBA while the County developed permanent zoning legislation to address compatibility issues. These land use controls expired on June 30, 2015.

After three years of public and stakeholder engagement, and a multiyear legislative process, in November 2015, the County Council adopted CB-42-2015, creating the Military Installation Overlay (M-I-O) Zone and the process for applying the zone to properties impacted by, or with potential impact on, flight operations at JBA. This zoning map amendment is that process.

Military Installation Overlay Zone

The M-I-O Zone contains regulations concerning the use and development of land within three overlapping geographic areas. These areas are codified in Impact Maps within Part 10C of the Zoning Ordinance.

Imaginary (Height Limit) Surfaces: These areas reflect the boundary between navigable air space, where flight operations are permitted to occur, and developable air space, where buildings, structures, and man-made landforms may be constructed and into which vegetation, such as trees, may grow. Anything that penetrates the Imaginary Surfaces interferes with and presents a safety risk to, flight operations. These areas represent approximately 6.61 percent of the total land area of Prince George's County.

The applicable regulations for Height may be found in Section 27-548.54 of the Zoning Ordinance.

Noise Contour and High Intensity Noise Areas: Those areas impacted by noise levels from flight operations exceeding 60 and 74 dBA Ldn, respectively. These areas represent approximately 0.35 percent of the total land area of Prince George's County outside of JBA.

The applicable regulations for Noise may be found in Section 27-548.55 of the Zoning Ordinance.

Safety Zones: Areas where aircraft accidents are most likely to occur and where activities on the ground, such as the creation of smoke, dust, or electromagnetic emissions can threaten the safety of flight operations. These areas include Accident Potential Zones (APZ) 1 and 2 and the Clear Zone, the area extending 3,000 feet from the end of each runway where accident potential is the highest. These areas represent approximately 0.86 percent of the total land area of Prince George's County outside of JBA.

The applicable regulations for Safety may be found in Section 27-548.56 of the Zoning Ordinance.

Figure A – Height

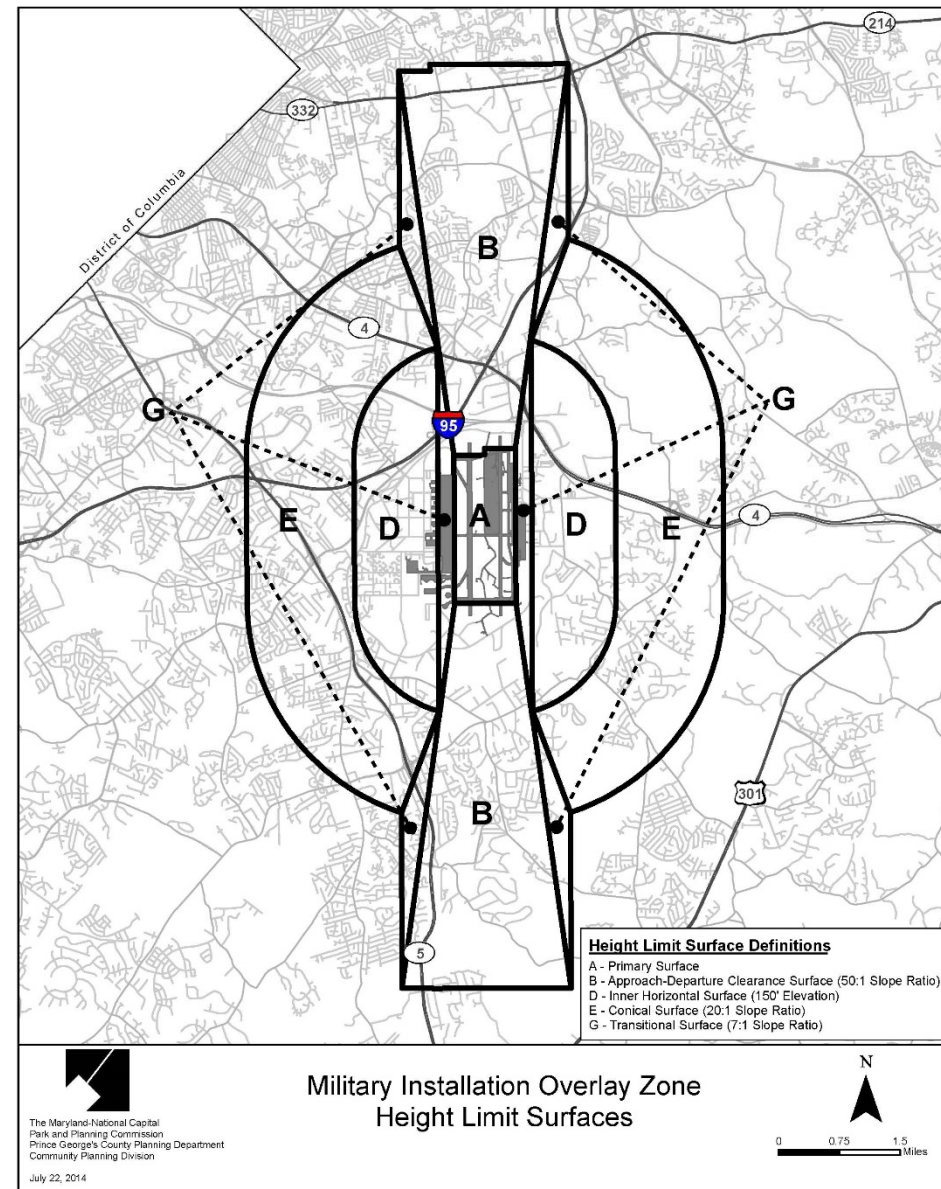


Figure B -- Noise Intensity

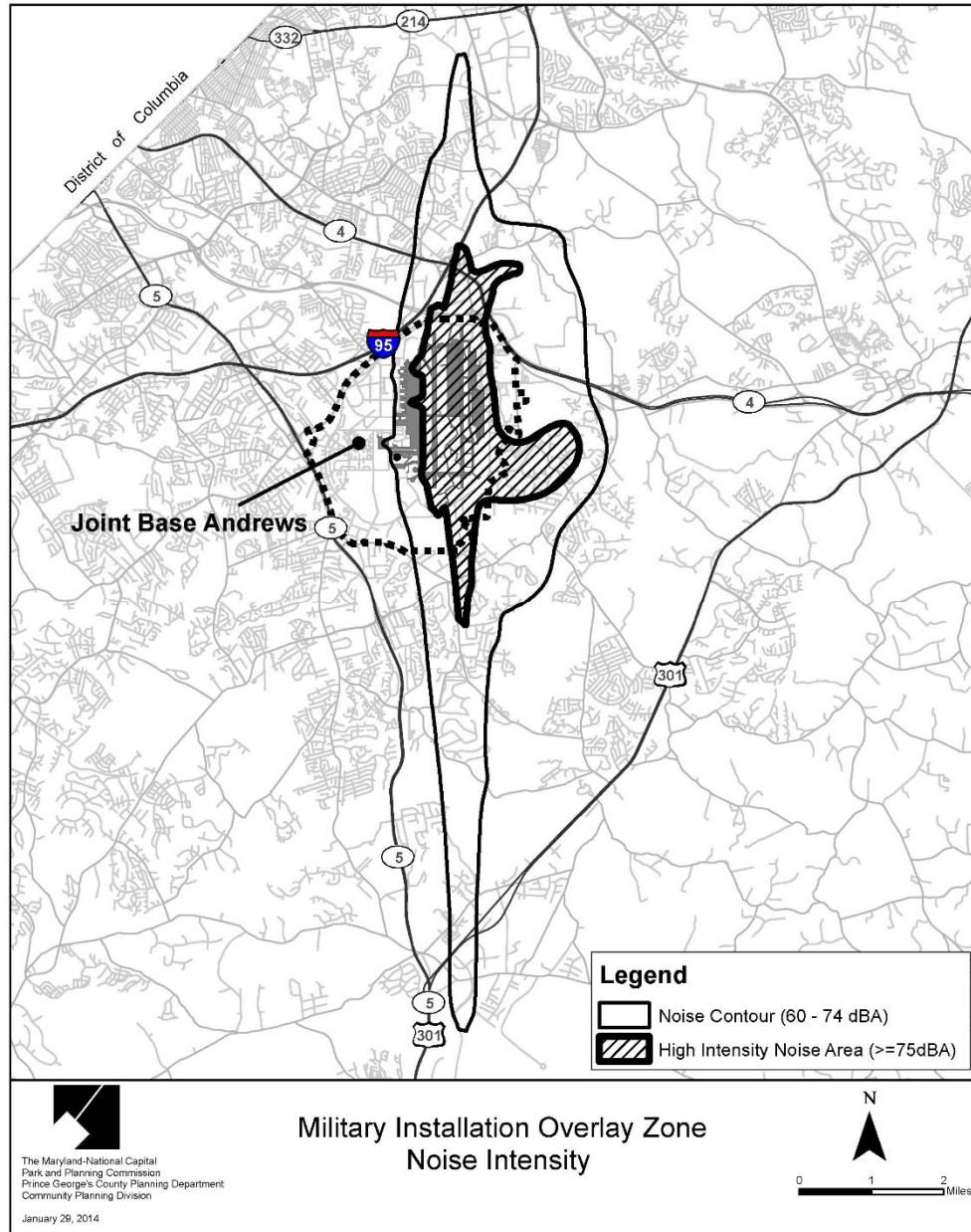
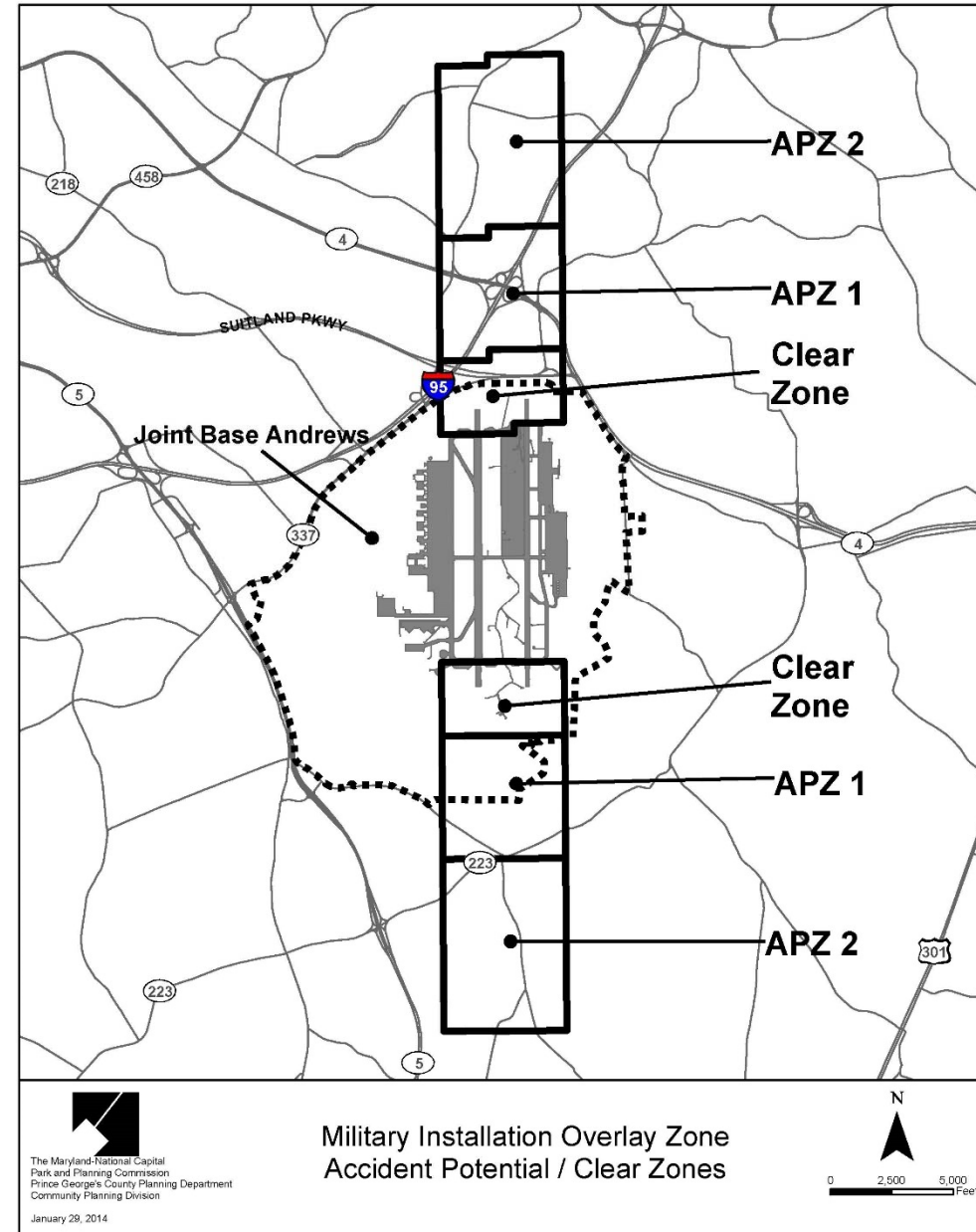


Figure C -- Accident Potential / Clear Zones



Applicability and Exemptions

The requirements of the M-I-O Zone apply to all uses (principal, accessory, and ancillary), properties, and development applications within the three geographic areas identified above, with the following exceptions (pursuant to Sec. 27-548.53 of the Zoning Ordinance):

- (1) Permits for changes in ownership, name, or occupancy, with no change of use.
- (2) Permits for any grading or infrastructure improvements.
- (3) Permits for any public utility, or private utility for public use.
- (4) Permits issued pursuant to one of the following development approvals, provided that the application was approved prior to the date of classification of the property into the M-I-O Zone and the validity period for such approval has not expired:
 - a. A final plat of subdivision approved for single-family detached residential development.
 - b. A preliminary plan of subdivision for development not otherwise requiring a detailed site plan.
 - c. A special exception for development not otherwise requiring a detailed site plan.
 - d. A detailed site plan.
 - e. A specific design plan.
- (5) Permits for fences or walls.
- (6) Alterations requiring a permit of a minor nature pursuant to Section 27-255(c).
- (7) Areas of Prince George's County defined by the 2009 *Joint Base Andrews Naval Air Facility Washington Joint Land Use Study* as Imaginary Surfaces "C" (part of the Approach-Departure Clearance Surface) and "F" (Outer Horizontal Surface) are not subject to the provisions of the M-I-O Zone.

The requirements of the M-I-O Zone may only be enforced on properties approved for classification into the overlay zone by this and subsequent Military Installation Overlay Zoning Map Amendments. Pursuant to Section 27-233 of the Zoning Ordinance, subsequent Military Installation Overlay Zoning Map Amendments may occur simultaneously with sectional map amendments in the M-I-O Zone area if so authorized by the District Council.

Where the regulations of the underlying base or overlay zone are more restrictive than the regulations of the M-I-O Zone, the more restrictive of the regulations shall apply. This is most clearly visible with the height regulations. For the vast majority of properties within the M-I-O Zone, the height restrictions of their underlying zone are more restrictive than those of the M-I-O Zone; in this situation, the more restrictive height restrictions shall apply. If a use is prohibited in an underlying zone, but not prohibited by the M-I-O Zone, the use is still prohibited.

Military Installation Overlay Zoning Map Amendment

Introduction

The District Council directed The Maryland-National Capital Park and Planning Commission to initiate this Military Installation Overlay Zoning Map Amendment (MIOZMA) on January 19, 2016, through CR-5-2016, and approved the MIOZMA on November 15, 2016, through CR-97-2016. This MIOZMA applies regulations within the impacted area that conform to established County policies for compatibility with military aircraft operations at JBA and protects public health, safety, and welfare.

Except where expressly identified in this MIOZMA, underlying classification of properties in base and/or overlay zones shall not be affected by approval of this map amendment. Where the requirements of an underlying zone are more restrictive than the requirements of the M-I-O Zone, the more restrictive requirements shall apply.

This MIOZMA is intended to reclassify the zoning of properties within a clearly defined impact area and is intended to ensure that the zoning of property does not inadvertently or expressly encourage or require development that is incompatible with air operations at JBA. The MIOZMA implements recommendations of the 2009 *Joint Base Andrews Naval Air Facility Washington Joint Land Use Study*, as endorsed by the County Council on March 10, 2010 through CR-30-2010, and of the 2007 *Westphalia Approved Sector Plan*, 2009 *Approved Marlboro Pike Sector Plan*, 2010 *Subregion 4 Approved Master Plan*, 2013 *Approved Subregion 5 Master Plan*, and the 2013 *Approved Subregion 6 Master Plan*.

This MIOZMA consists of four types of zoning action by the District Council:

- 1) Application of the M-I-O Zone to properties.
- 2) Reclassification of underlying properties out of the Commercial-Office (C-O) Zone, which encourages incompatible development.
- 3) Reclassification of underlying properties in the Safety Zones and High-Intensity Noise Area pursuant to Section 27-213.29 of the Zoning Ordinance.

- 4) Amendment of Development District Overlay Zones to eliminate inconsistencies between those overlay zones and the M-I-O Zone.

The approval of this MIOZMA results in the revision of the official 1"=200' scale zoning map(s) for Prince George's County. The area covered by the proposed rezoning was adopted into the Maryland-Washington Regional District at various times between 1927 and 1961. This MIOZMA contains properties in Planning Areas 72, 75A, 76A, 76B, 77, 78, 81A, 82A, and 85A.

Comprehensive Rezoning

Comprehensive rezoning of properties within Prince George's County may occur through a Sectional Map Amendment, a Transit District Overlay Zoning Map Amendment, or a Military Installation Overlay Zoning Map Amendment. The most recent comprehensive rezoning of property within the area proposed for inclusion in the M-I-O Zone are listed in the following table:

Most Recent Sectional Map Amendments in the M-I-O Zone

Planning Area	Sectional Map Amendment	Date of Approval
76A	The Heights and Vicinity	November 21, 2000
76B	Henson Creek-South Potomac	April 25, 2006
78	Westphalia	February 6, 2007
72, 75A	Subregion 4	June 1, 2010
81A, 82A, 85A	Subregion 5	July 24, 2013
77, 82A	Subregion 6	July 24, 2013
75A, 76A	Southern Green Line Station Area	February 25, 2014

Limitations on the Use of Zones

Section 27-213.29 of the Zoning Ordinance permits the District Council to reclassify the underlying zone of a property in the Safety Zones or High-Intensity Noise Area to any other zone, subject to the following conditions:

- (a) No land in the Safety Zones of the M-I-O Zone shall be rezoned to a more intense residential zone.
- (b) No land in the Safety Zones of the M-I-O Zone shall be rezoned to the R-30, R-30C, R-18, R-18C, R-10A, R-10, or R-H Zones.
- (c) No land in the Safety Zones of the M-I-O Zone shall be placed in the M-U-I, M-X-T, M-X-C, or M-U-TC Zones.
- (d) No land in the Safety Zones of the M-I-O Zone shall be placed in a comprehensive design zone.
- (e) No land in the Safety Zones of the M-I-O Zone shall be placed in an urban center district pursuant to Section 27A.

Public Rezoning Requests

Five requests were submitted by the public for the reclassification of property within the High-Intensity Noise Area and Safety Zones by the close of the Joint Public Hearing record on April 20, 2016.

Address	PA	Tax Account(s)	Previous Zone	Proposed Zone	Requested Zone	Approved Zone
6600 Foxley Road	77	0897694	I-4	M-I-O/ I-4	M-I-O/I-2	M-I-O/I-2
3309 Springdale Avenue	75 A	0627018	R-55	M-I-O/ R-55	M-I-O/ C-S-C	M-I-O/R-55
3700 Forestville Road	75 A	0478834	C-S-C/ I-1	M-I-O/ C-S-C M-I-O/ I-1	M-I-O/I-1	M-I-O/I-1
8150 Parston Drive	75 A	0451336 0451351 0451369 0451377 0451385 0451393 0496158 0496166 0496174	D-D-O/ I-1	M-I-O/ D-D-O/ I-1	M-I-O/ D-D-O/ C-S-C	M-I-O/ D-D-O/ I-1
7900 Alexandria Ferry Road	81 A	0867788	I-4	M-I-O/I-4	I-1 or C-M	M-I-O/I-1

Comprehensive Rezoning Changes

The approved M-I-O Zone contains properties in the C-2, C-A, C-M, C-O, C-S-C, I-1, I-2, I-3, I-4, L-A-C, M-U-I, M-X-T, O-S, R-10, R-18, R-18C, R-30, R-30C, R-55, R-80, R-A, R-E, R-M, R-M-H, R-O-S, R-R, R-S, and R-T zones.

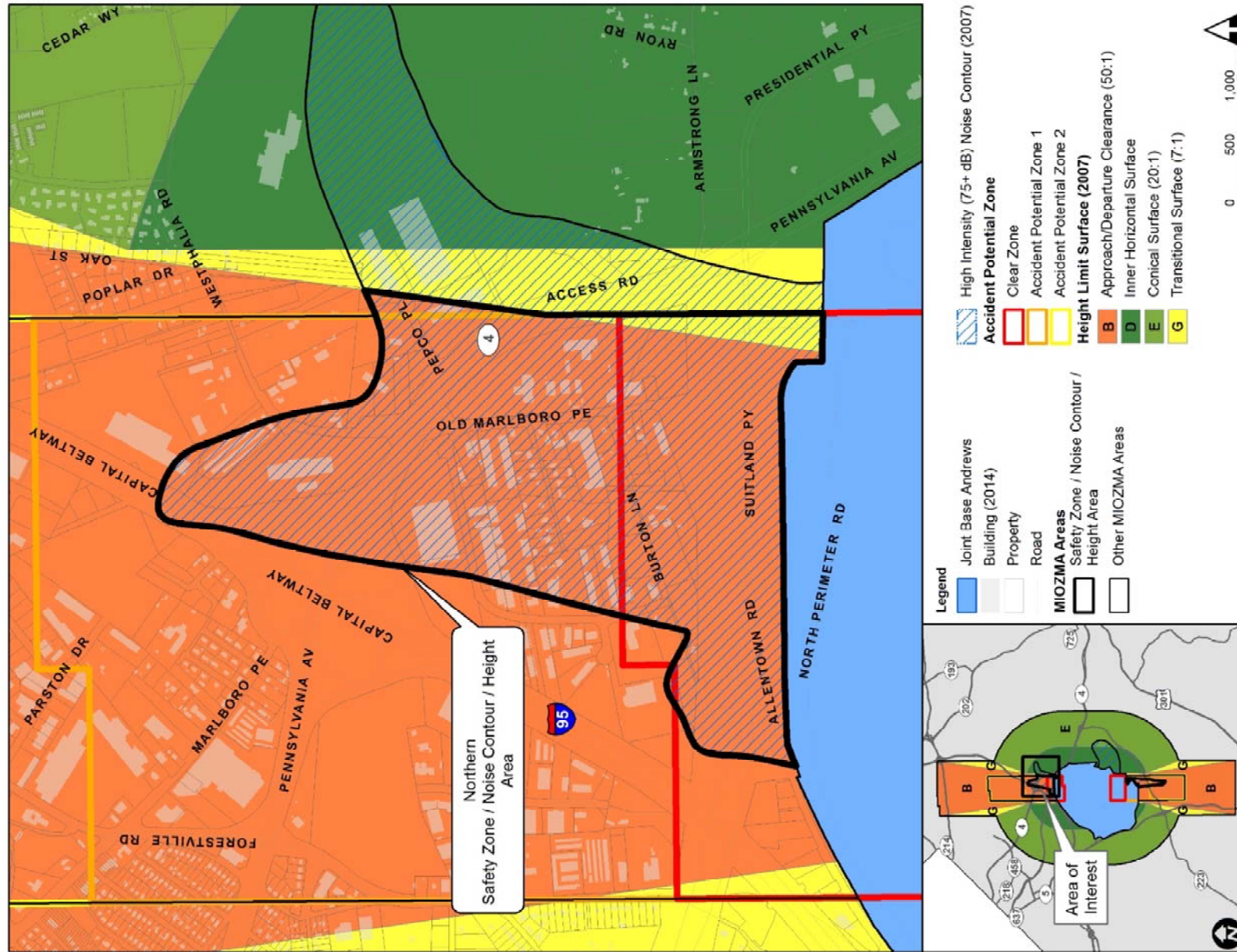
This MIOZMA contains seven comprehensive rezoning changes. The first of these will apply the M-I-O Zone to 32,555 properties. Comprehensive rezoning changes 2–4 reclassify 18 of these parcels, located in Accident Potential Zone 1, from the C-O (Commercial-Office) Zone to the C-S-C (Commercial Shopping Center) Zone. These parcels reclassified to the C-S-C Zone because the M-I-O Zone limits the construction of new office uses within APZ 1 and 2 to a floor area ratio (FAR) of 0.08; this small size, coupled with the small size of the individual parcels, makes the construction of new office space essentially infeasible. The C-S-C Zone allows for a broader variety of commercial uses, including uses that encourage the mobile and transitory use of the site by employees and patrons, as opposed to the stationary nature of office employment. Comprehensive rezoning changes 5–7 address reclassification requests by the public.

Table 1. Zoning Change 1: Superimpose the M-I-O Zone

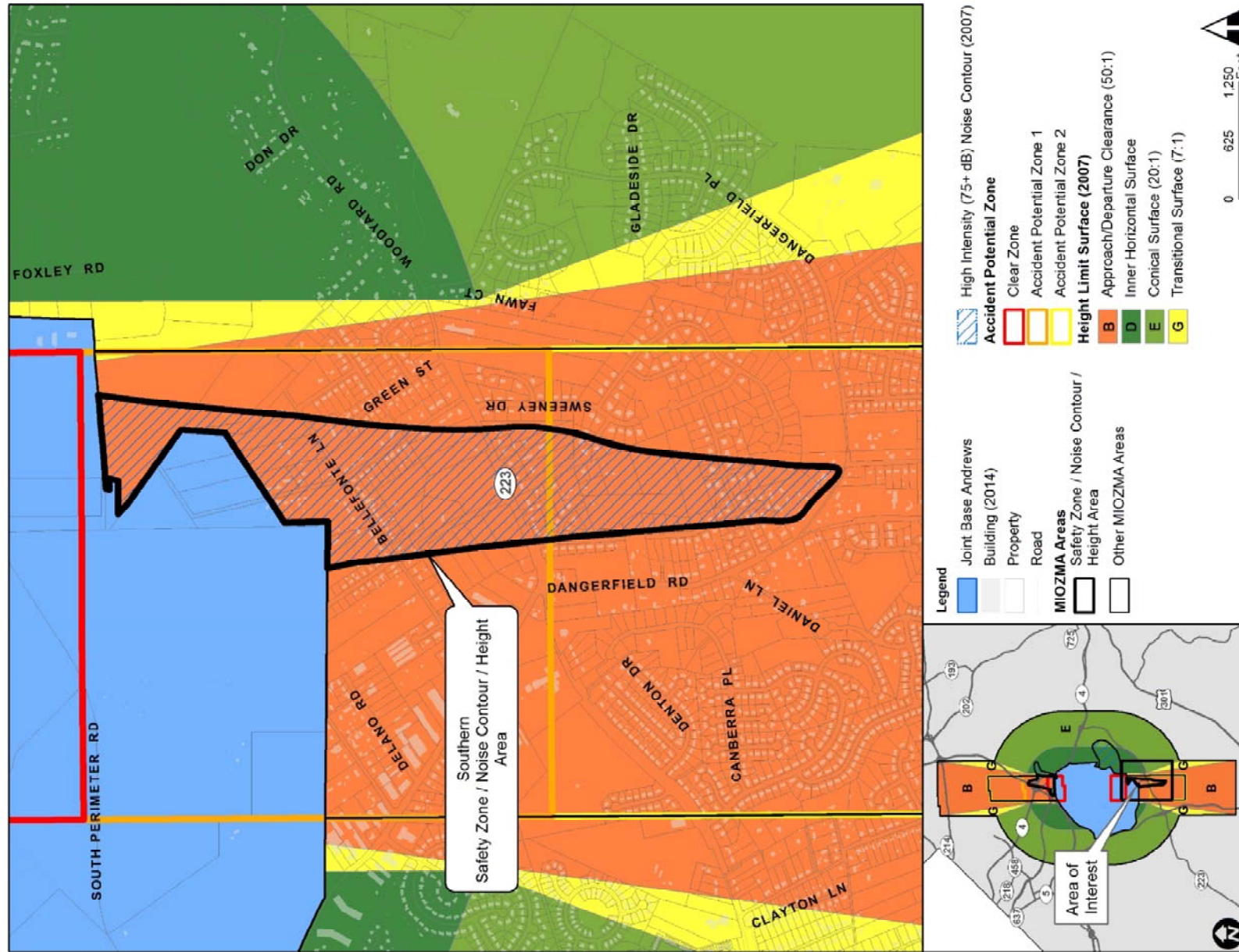
Change Number	Zoning Change	Areas of Change (Acres)	Approved SMA/ZMA/SE Number	Approved SMA/ZMA/SE Date	200' Scale Index Map
1	Superimpose M-I-O Zone		SMA	November 21, 2000 April 25, 2006 February 6, 2007 June 1, 2010 July 24, 2013 July 24, 2013 February 25, 2014	

A comprehensive list of properties upon which the M-I-O Zone is applied can be found in Attachments 1-4.

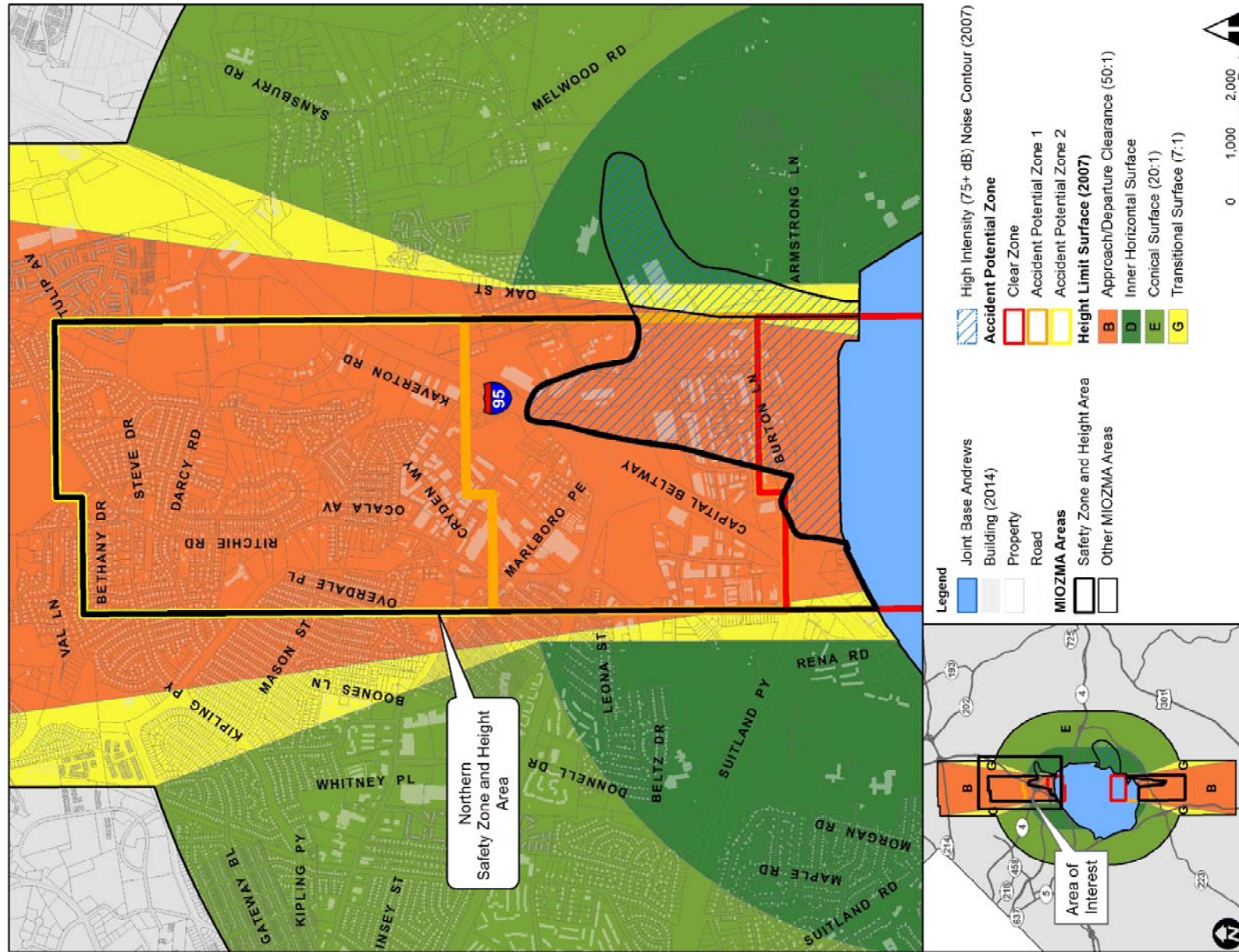
MIOZMA North



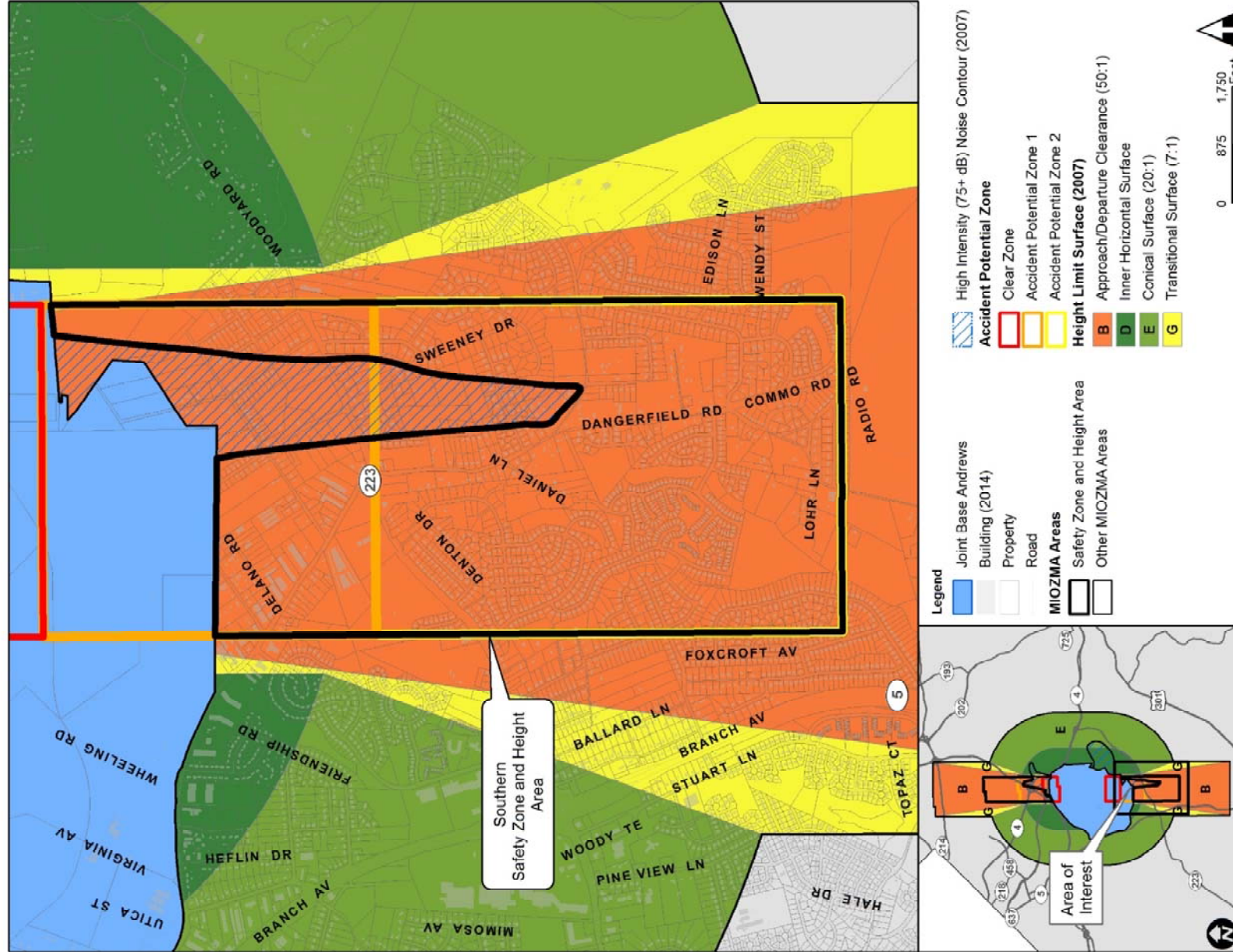
MIOZMA South



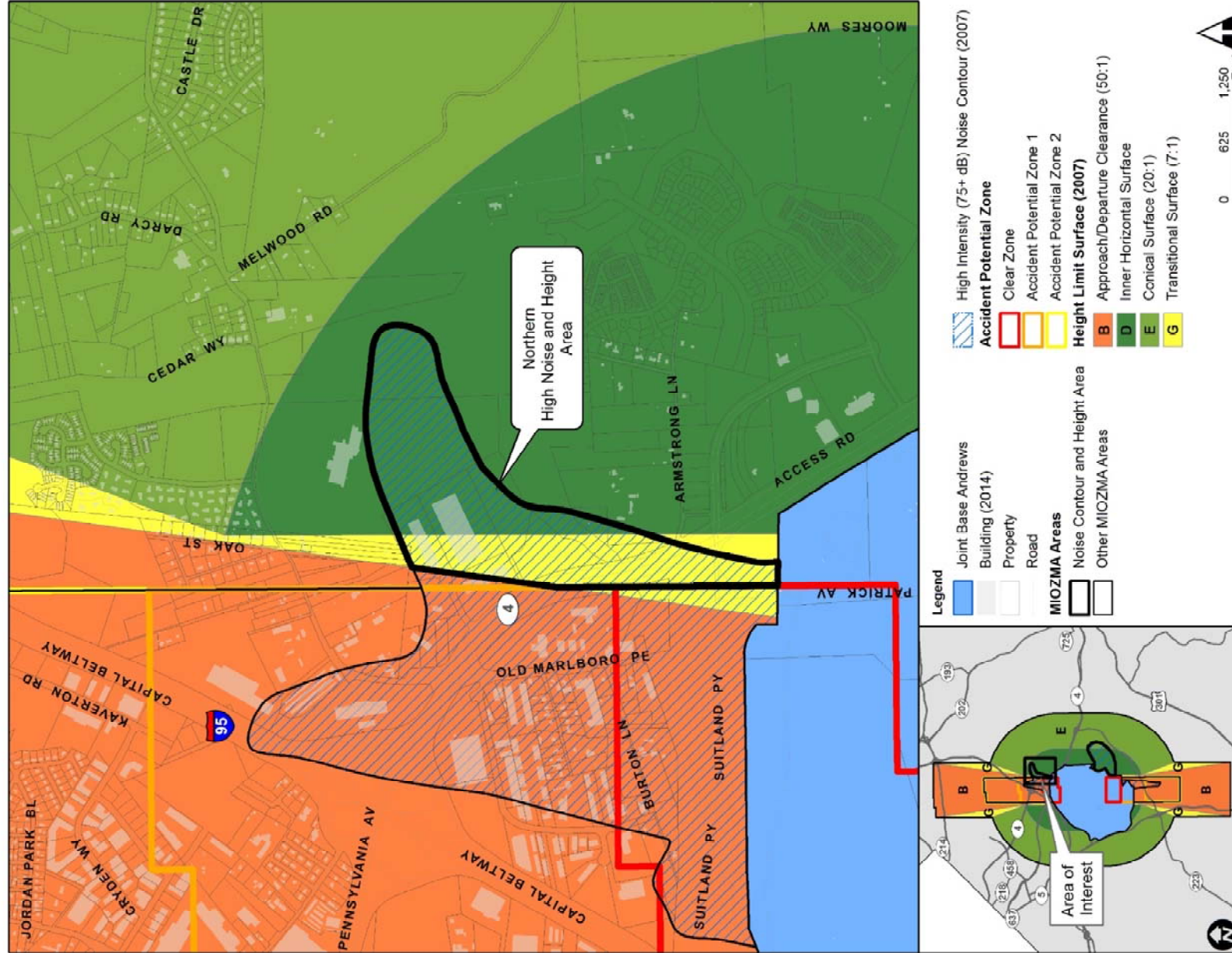
MIOZMA North



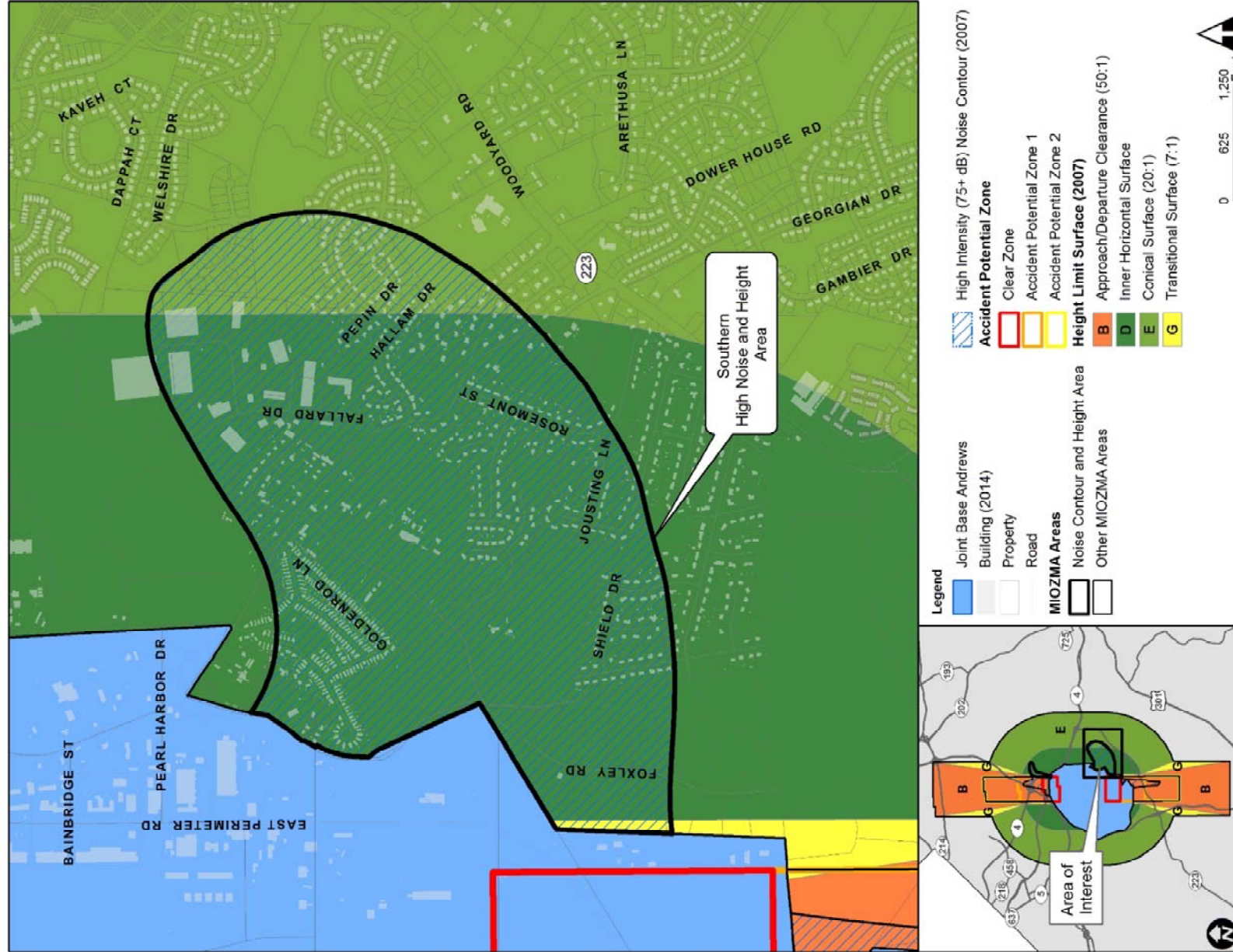
MIOZMA South



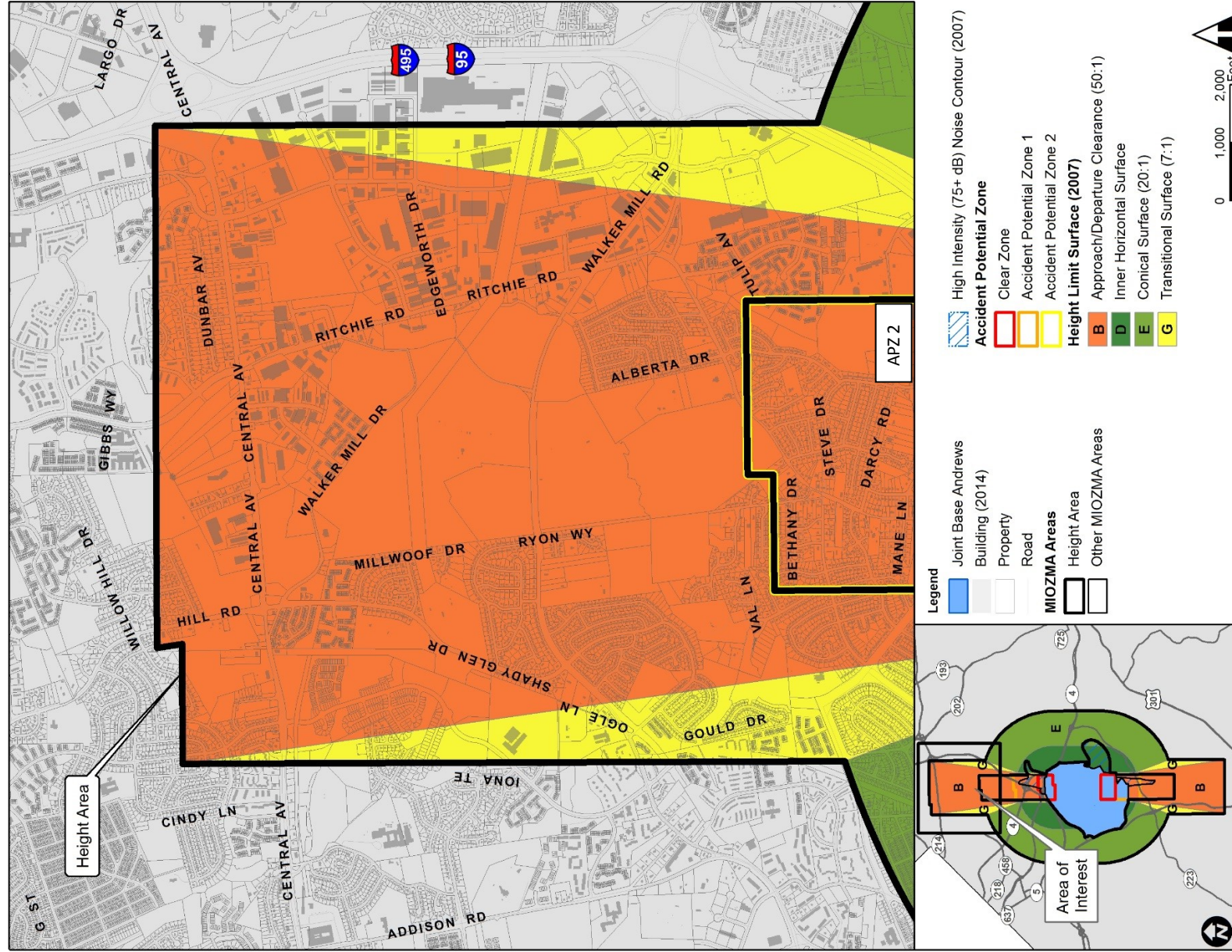
MIOZMA North



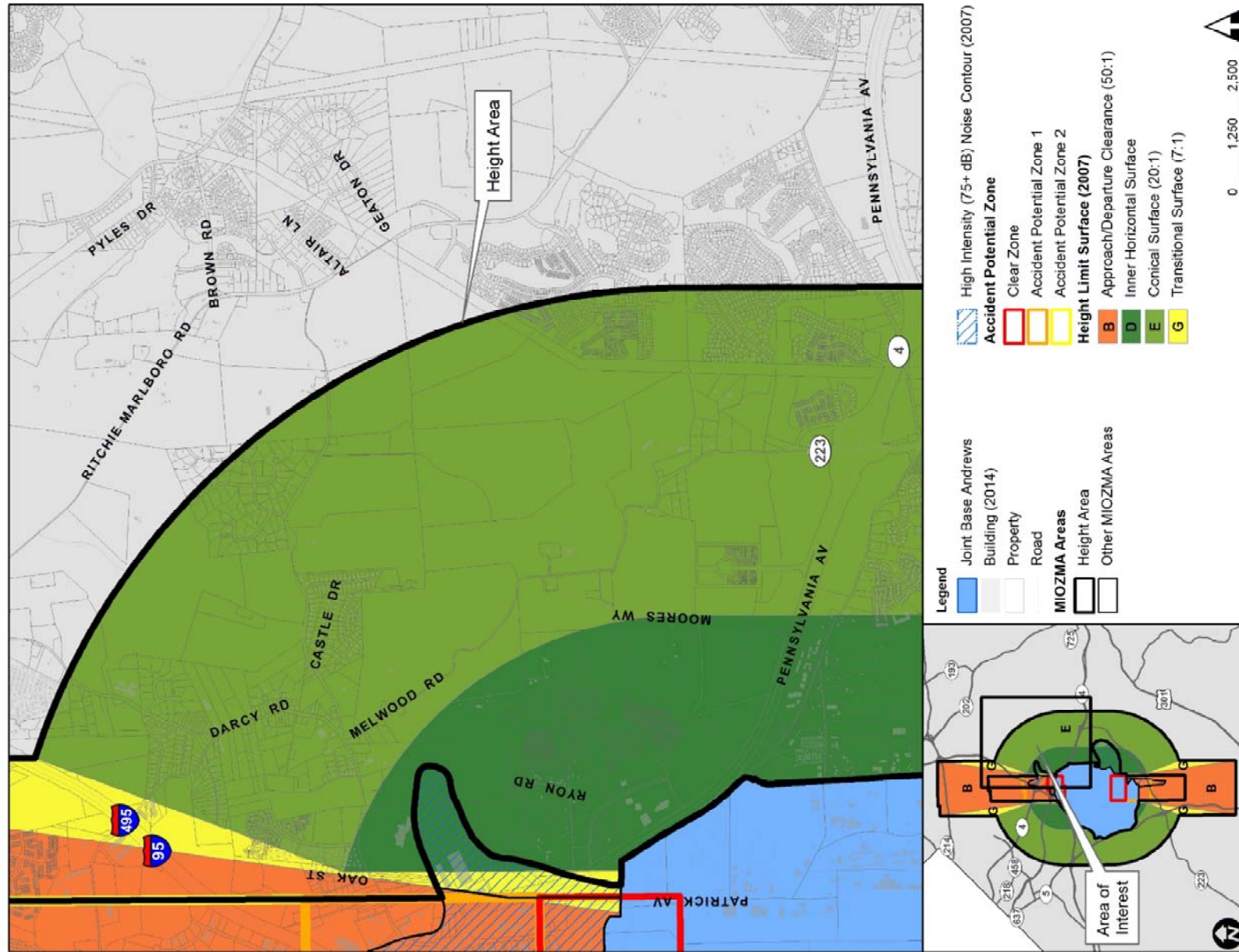
MIOZMA South



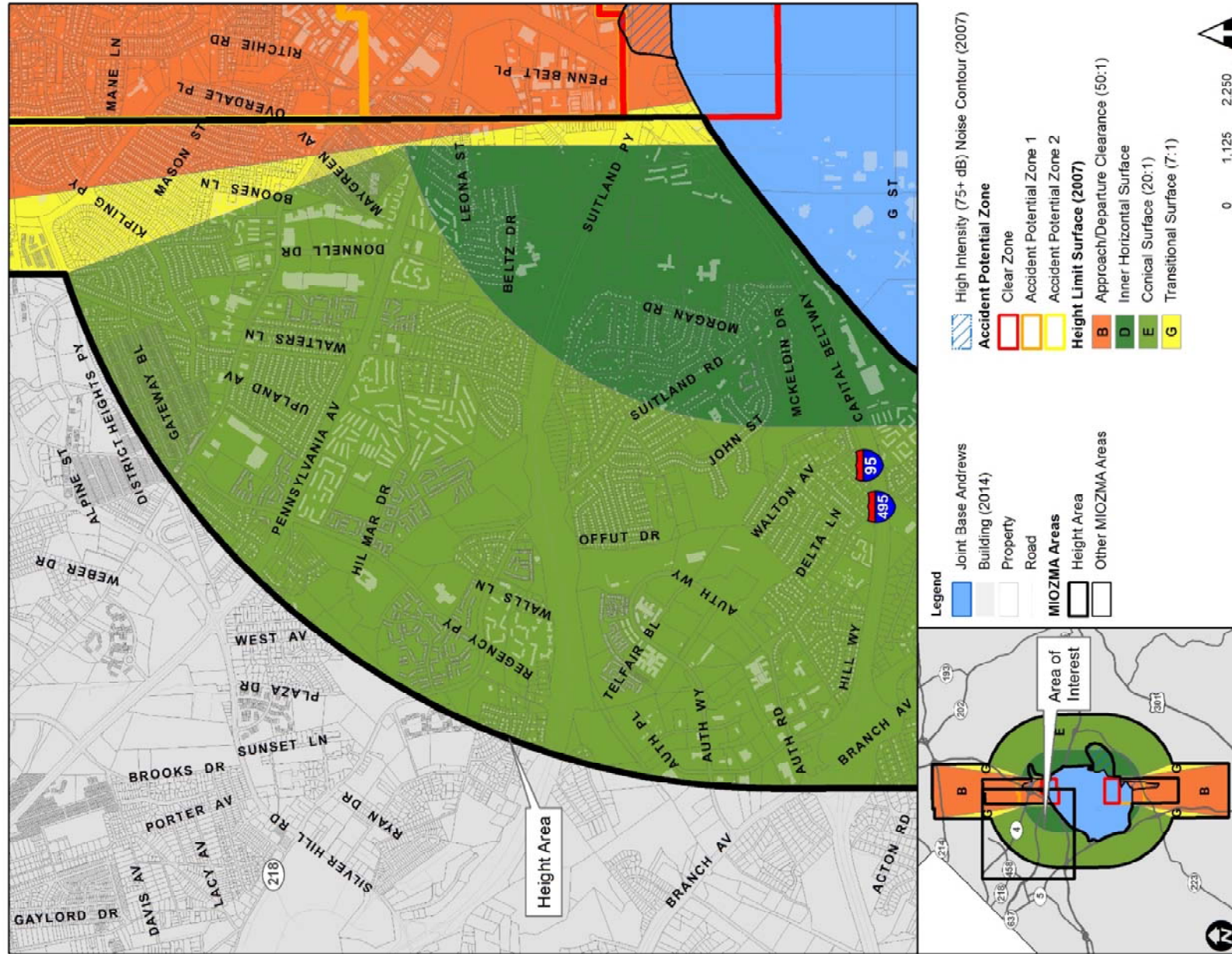
MIOZMA North



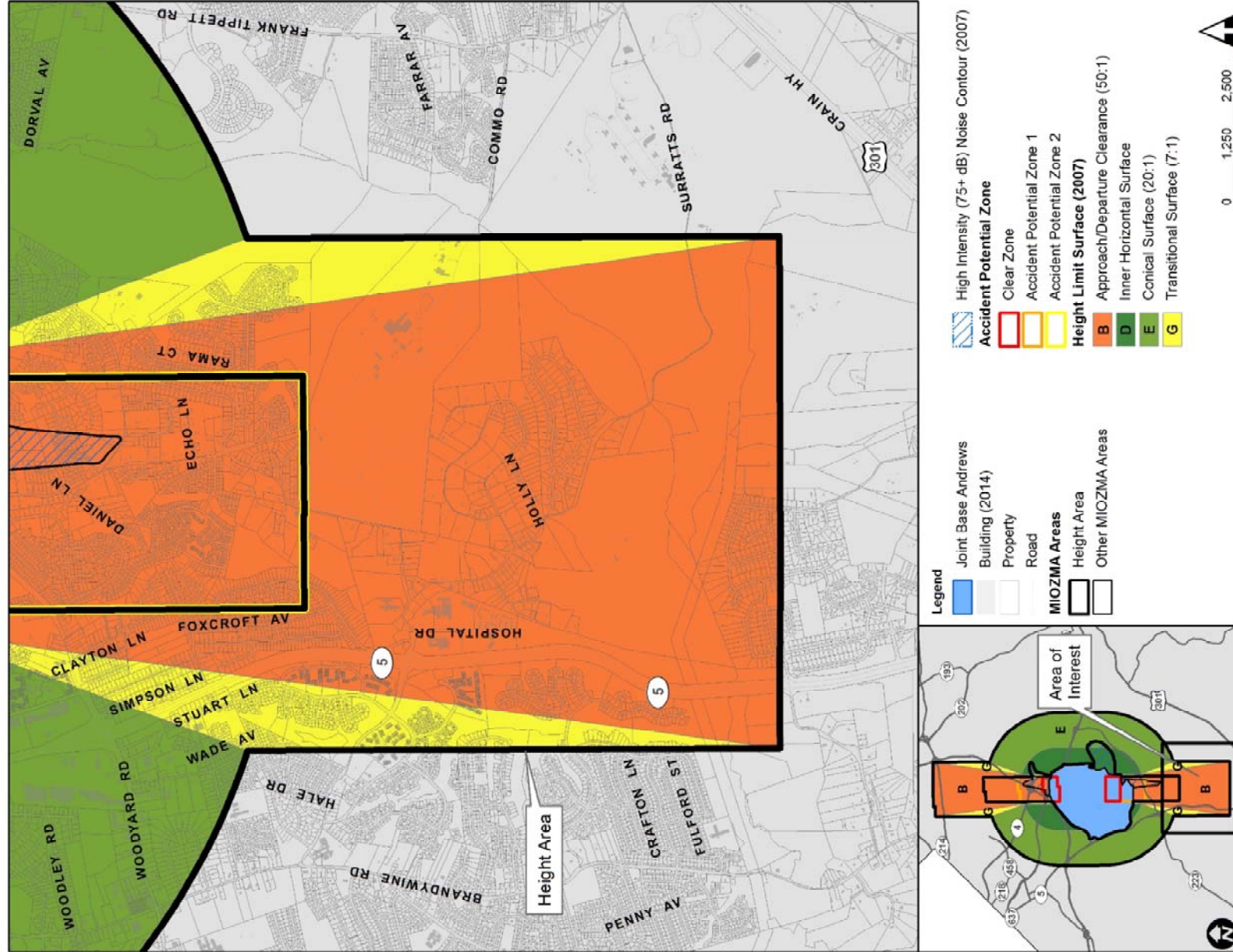
MIOZMA Northeast



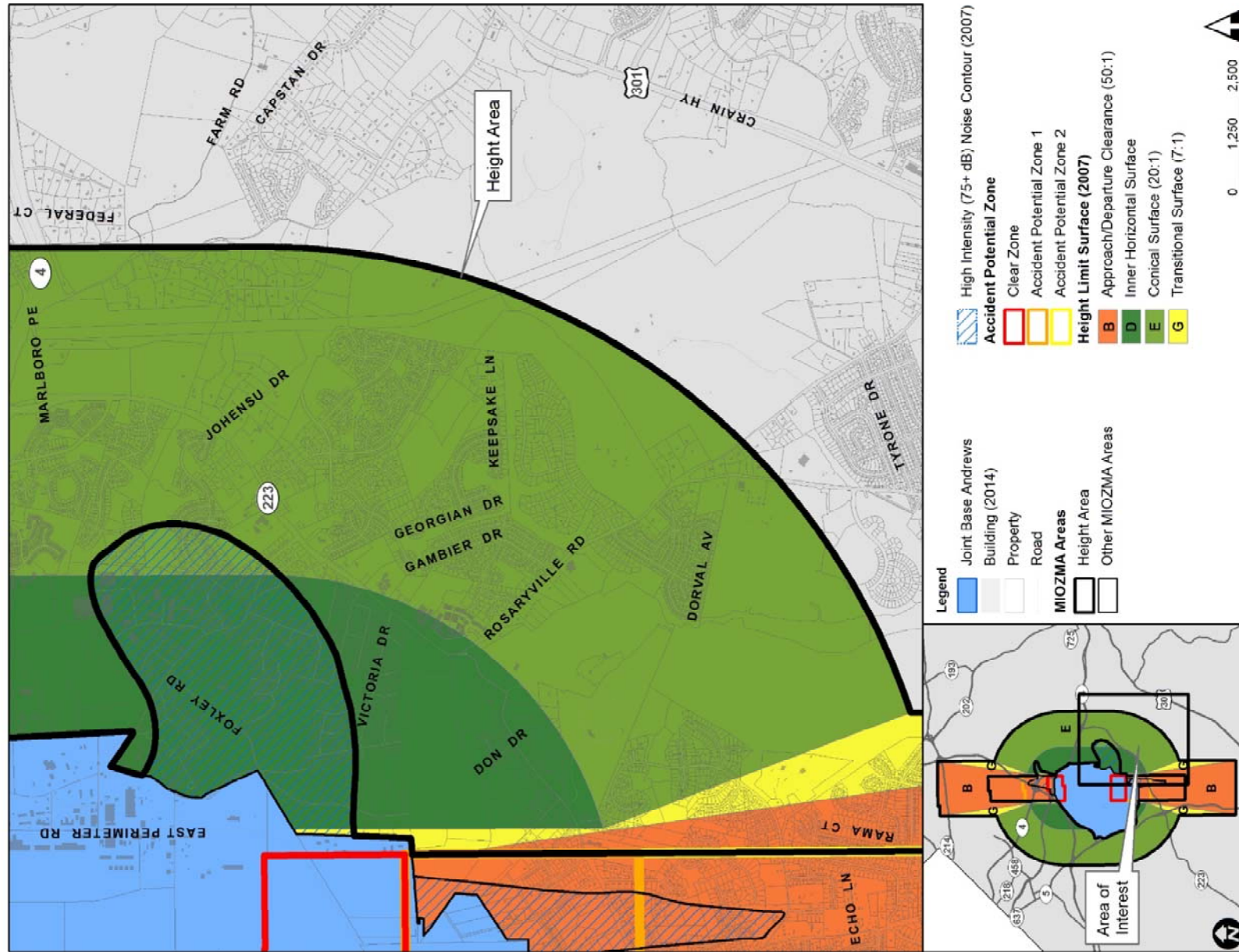
MIOZMA Northwest



MIOZMA South



MIOZMA Southeast



MIOZMA Southwest

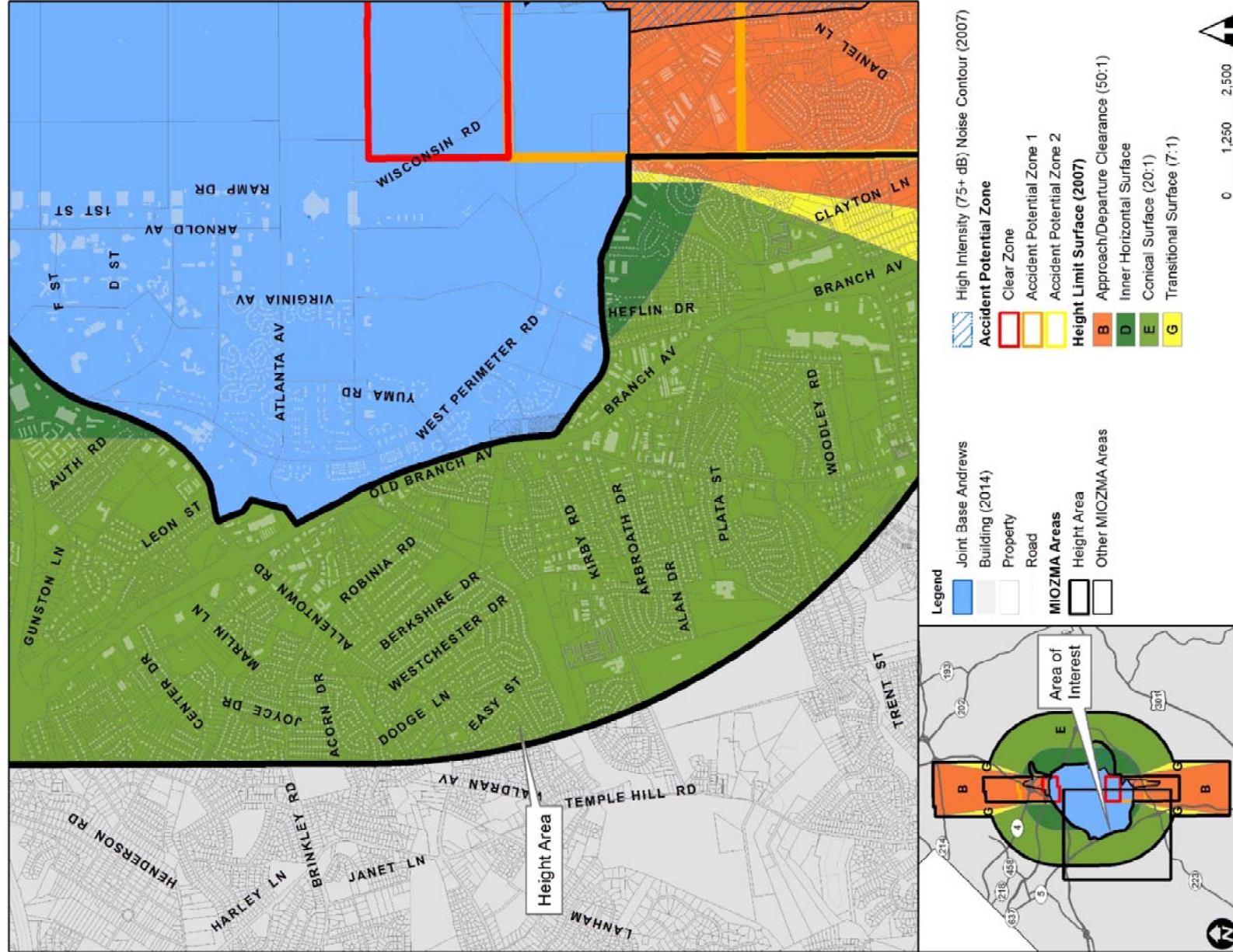


Table 2. Zoning Change 2: C-O to C-S-C

Zoning Change	Areas of Change (Acres)	Approved SMA/ZMA/SE Number	Approved SMA/ZMA/SE Date	200' Scale Index Map
C-O to C-S-C	1.514	SMA	June 1, 2010	205SE07

DISCUSSION: This property contains an existing office building and surface parking lot. The M-I-O Zone limits the construction of new office buildings within APZ 1 and 2 to a FAR of 0.08, limiting the ability of this property to redevelop with office uses; expansion of the existing office uses is limited to a total of 25 percent of the gross floor area on the date of classification into the M-I-O Zone. Reclassification to the C-S-C base zone allows for a broader range of commercial redevelopment options.

This property was originally conditionally rezoned C-O by Zoning Ordinance No. 68-1979, a zoning map amendment. Development on this site required the approval of a site plan by the Planning Board pursuant to this zoning map amendment. Rezoning would eliminate this condition and it would no longer apply to this property; review of development would be subject to the requirements of the C-S-C zone.

Property Address	Tax Map and Grid	Tax Account	Legal Description	Lot	Block	Parcel
3410 Forestville Place	089F1	0588459	PARCEL A L7260 F598			
3408 Forestville Place	089F1	0488742	L7260 F598			030

MIOZMA Zoning Change 2: C-O to C-S-C

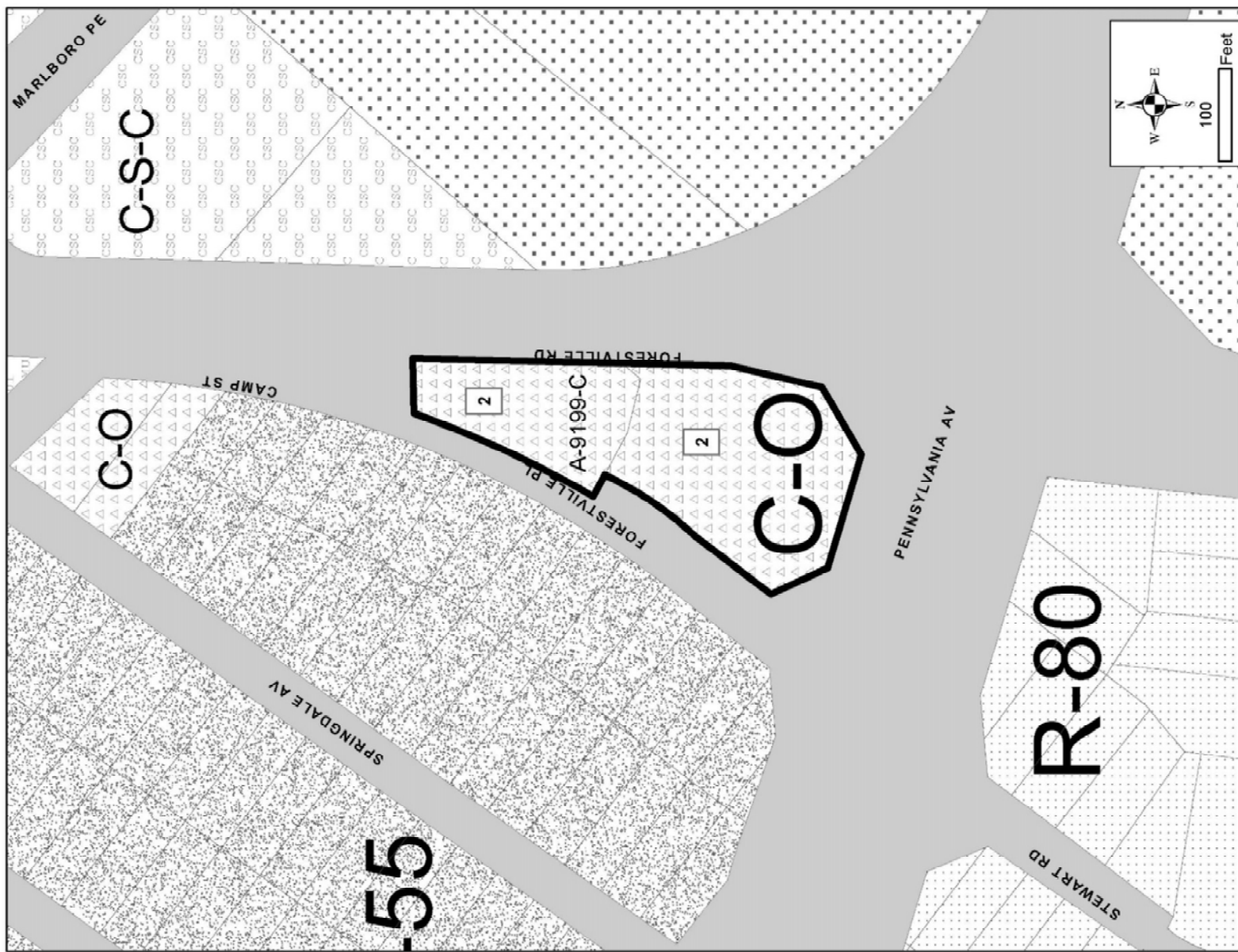


Table 3. Zoning Change 3: C-O to C-S-C

Zoning Change	Areas of Change (Acres)	Approved SMA/ZMA/SE Number	Approved SMA/ZMA/SE Date	200' Scale Index Map
C-O to C-S-C	0.485	SMA	June 1, 2010	205SE07

DISCUSSION: This property contains an existing retail building and a single-family home under split ownership. The M-I-O Zone limits the construction of new office buildings within APZ 1 and 2 to a FAR of 0.08, limiting the ability of this property to redevelop with office uses; expansion of the existing office uses is limited to a total of 25 percent of the gross floor area on the date of classification into the M-I-O Zone. Reclassification to the C-S-C base zone allows for a broader range of commercial redevelopment options.

Property Address	Tax Map and Grid	Tax Account	Legal Description	Lot	Block	Parcel
3309 Forestville Road	089F1	0504175	OLE LONGFIELD	102		
3307 Forestville Place	089F1	0511766	SE 77.75 FT OF LT 101	101		
3312 Springdale Avenue	089F1	0643692	NW 68.5 FT LOT 101 N CONF USE-HOUSE	101		

MIOZMA Zoning Change 3: C-O to C-S-C

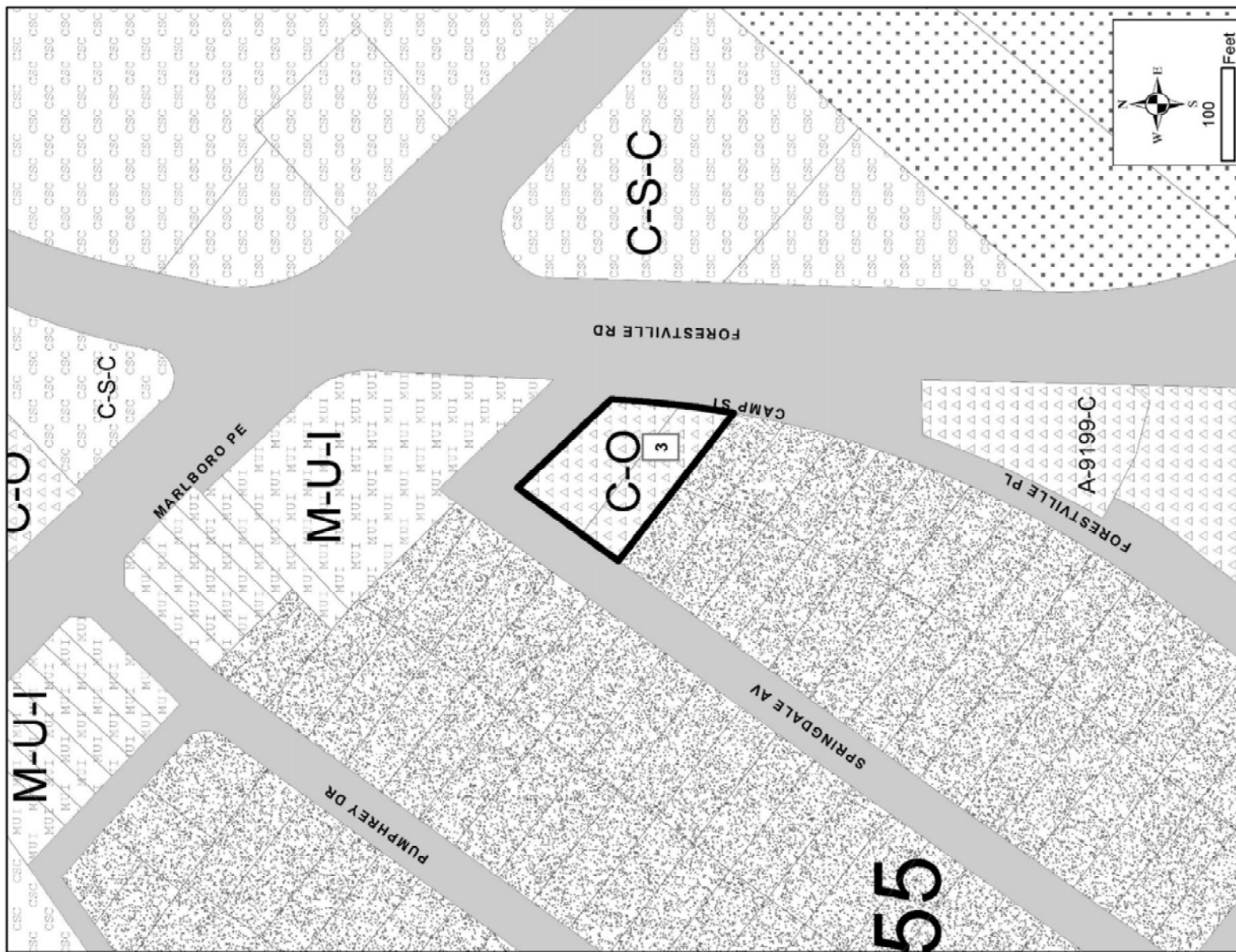


Table 4. Zoning Change 4: C-O to C-S-C

Zoning Change	Areas of Change (Acres)	Approved SMA/ZMA/SE Number	Approved SMA/ZMA/SE Date	200' Scale Index Map
C-O to C-S-C	6.011	SMA	June 1, 2010	204SE07, 205SE07

DISCUSSION: These properties contain a condominium office building, a bank, a general office building, and an undeveloped parcel. The M-I-O Zone limits the construction of new office buildings within APZ 1 and 2 to a FAR of 0.08, limiting the ability of this property to redevelop with office uses; expansion of the existing office uses is limited to a total of 25 percent of the gross floor area on the date of classification into the M-I-O Zone. Reclassification to the C-S-C base zone allows for a broader range of commercial redevelopment options.

Property Address	Tax Map and Grid	Tax Account	Legal Description	Lot	Block	Parcel
3100 Ritchie Road	081F4	0626648				
3100 Ritchie Road	081F4	0626655	BLDG 3100 UNIT G			
3100 Ritchie Road	081F4	0626671	BLDG 3100 UNIT I			
3100 Ritchie Road	081F4	0626598	BLDG 3100 UNIT A			
3100 Ritchie Road	081F4	0626614	UNIT C			
3100 Ritchie Road	081F4	0626606	BLDG 3100 UNIT B			
3100 Ritchie Road	081F4	0626622				
3100 Ritchie Road	081F4	0626689	BLDG 3100 UNIT J			
7618 Marlboro Pike	081F4	0460238	FORESTVILLE (FIN NO CHG 7/1/09)			195
7520 Marlboro Pike	081F4	0630707	PARCEL A			
7500 Marlboro Pike	081F4	3201878	PARCEL A			

MIOZMA Zoning Change 4: C-O to C-S-C

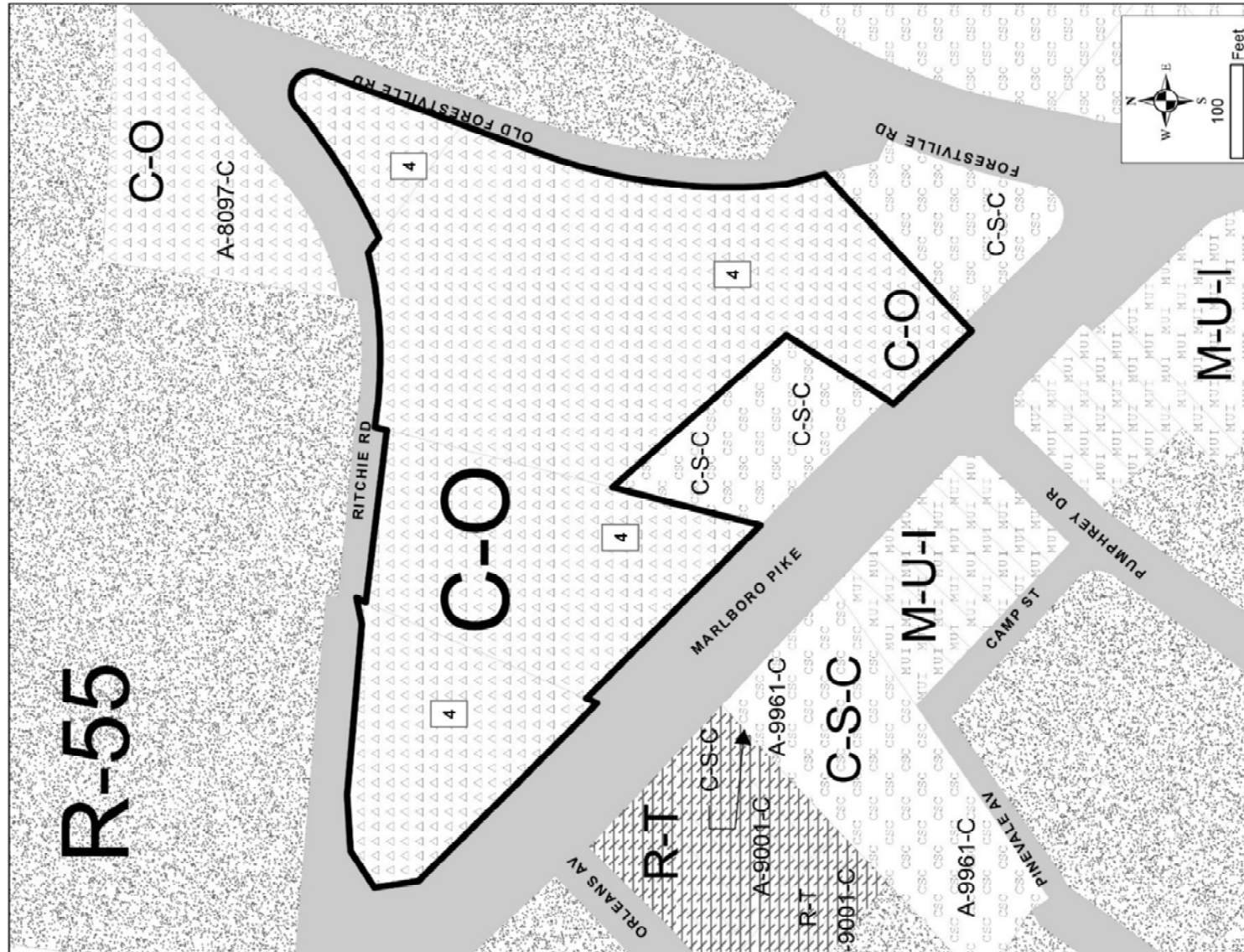


Table 5. Zoning Change 5: C-S-C /I-1 to M-I-O/I-1

Zoning Change	Areas of Change (Acres)	Approved SMA/ZMA/SE Number	Approved SMA/ZMA/SE Date	200' Scale Index Map
C-S-C/I-1 to I-1	16.34	SMA	July 1, 2010	205SE07

DISCUSSION: The property owner requested an elimination of split zoning granted by the District Council through Zoning Map Amendment A-10003 on March 23, 2010.

The subject property is located within Accident Potential Zone 1. Impacts from or to JBA will be mitigated by the regulations of the M-I-O Zone. The rezoning is consistent with the 2010 *Approved Subregion 4 Master Plan*, which recommends industrial land use for the subject property.

Property Address	Tax Map and Grid	Tax Account	Legal Description	Lot	Block	Parcel
3700 Forestville Road	89F1	0478834	L6865 F966			023

MIOZMA Zoning Change 5: C-S-C/I-1 to M-I-O/I-1

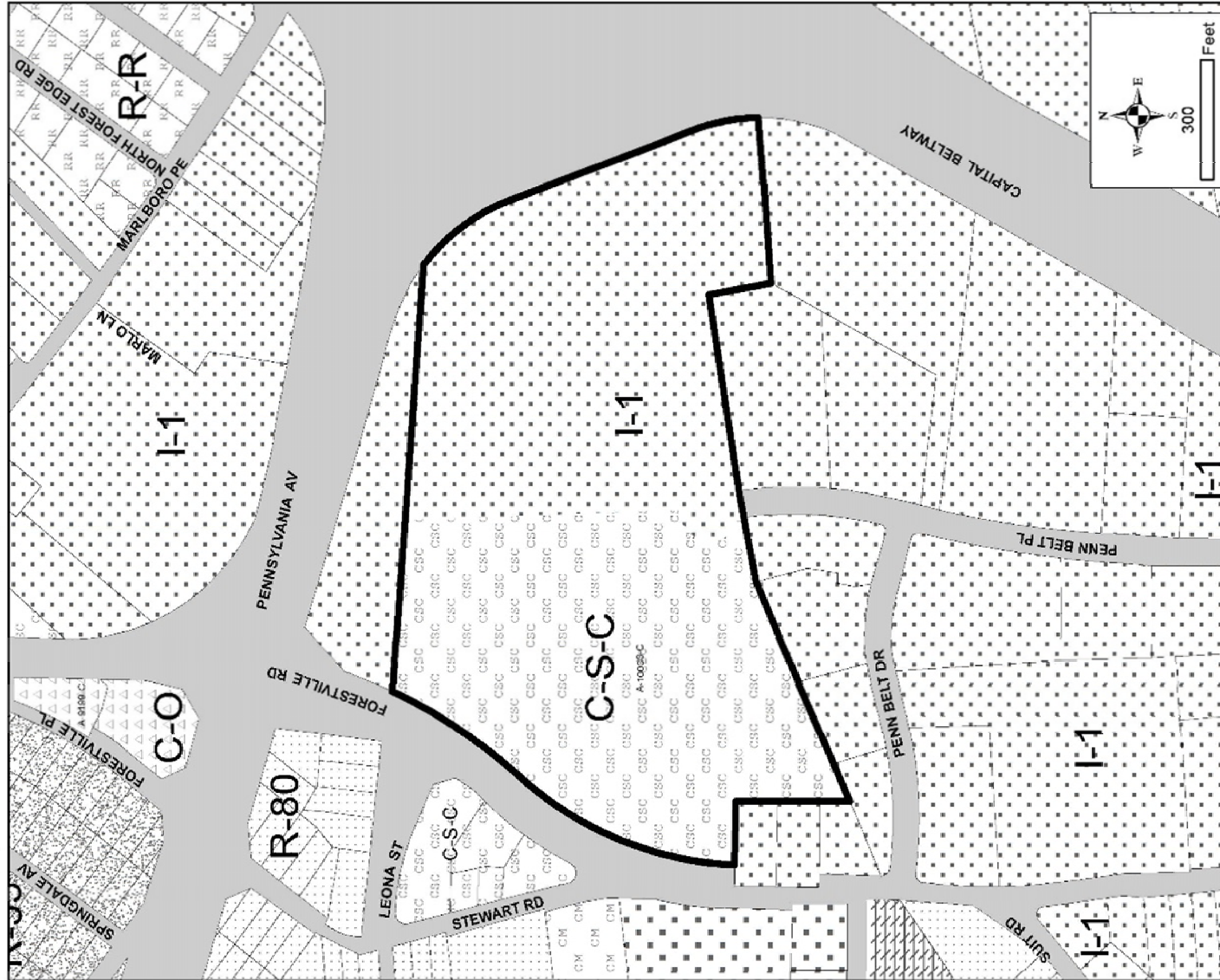


Table 6. Zoning Change 6: I-4 to I-1

Zoning Change	Areas of Change (Acres)	Approved SMA/ZMA/SE Number	Approved SMA/ZMA/SE Date	200' Scale Index Map
I-4 to I-1	0.702	SMA	July 24, 2013	211SE07

DISCUSSION: The subject property is located within Accident Potential Zone 1. Impacts from, or to, JBA will be mitigated by the regulations of the M-I-O Zone. The proposed rezoning is consistent with the 2013 *Approved Central Branch Avenue Corridor Revitalization Sector Plan*, which recommends industrial land uses for the subject property.

Property Address	Tax Map and Grid	Tax Account	Legal Description	Lot	Block	Parcel
7900 Old Alexandria Ferry Road	117A1	0867788	SW PT LT 62&PT 145 NCONF-USE HSE (REAO UT CY W/CHG 7-1-09			

MIOZMA Zoning Change 6: I-4 to I-1

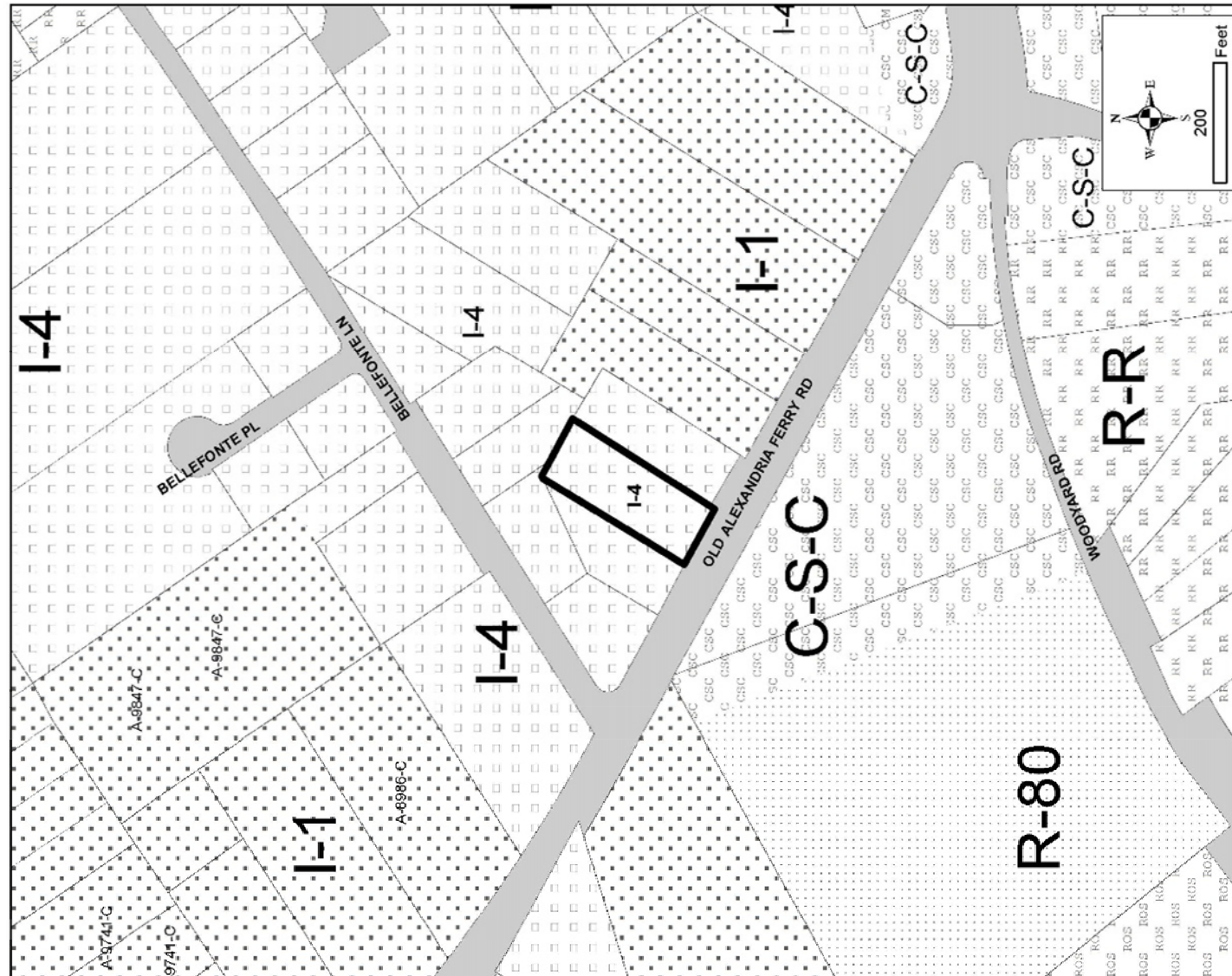


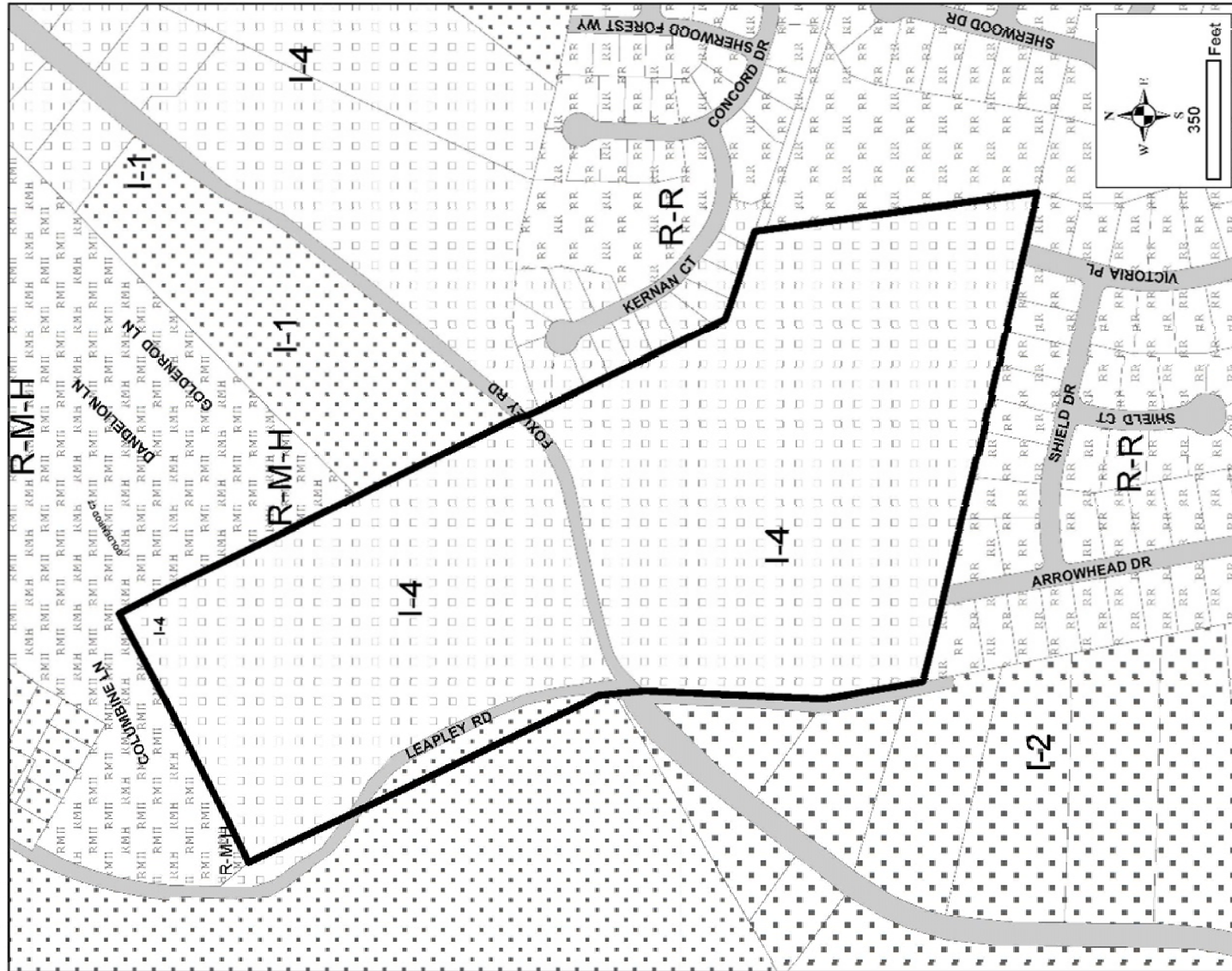
Table 7. Zoning Change 7: I-4 to I-2

Zoning Change	Areas of Change (Acres)	Approved SMA/ZMA/SE Number	Approved SMA/ZMA/SE Date	200' Scale Index Map
I-4 to I-2	58.08	SMA	July 24, 2013	209SE08

DISCUSSION: The subject property is located within the High-Intensity Noise Area. Impacts from, or to, JBA will be mitigated by the regulations of the M-I-O Zone. The impacts of future development of this property on neighboring properties will be mitigated at the time of approval of development applications.

Property Address	Tax Map and Grid	Tax Account	Legal Description	Lot	Block	Parcel
6600 Foxley Road	108D1	0897694	N CONF USE-HOUSE			064

MIOZMA Zoning Change 7: I-4 to I-2



Development District Overlay Zones

Several locations within the M-I-O Zone are classified in a Development District Overlay Zone (D-D-O Zone). Section 27.548.19 of the Zoning Ordinance defines the D-D-O Zone as follows:

The Development District Overlay Zone is intended to ensure that the development of land in a designated development district meets the goals established for the district in a Master Plan, Master Plan Amendment, or Sector Plan, and takes advantage of unique opportunities presented by the district. Development districts may be designated for town centers, Metro areas, commercial corridors, employment centers, revitalization areas, historic areas, and other special areas which are the subject of development recommendations in a master plan, master plan amendment, or sector plan. The D-D-O Zone is a mapped zone which is superimposed by a sectional map amendment (SMA) over other zones in a designated development district and may modify development requirements within the underlying zones.

The following Development District Overlay Zones are located partially within the M-I-O Zone:

Table 5: Development District Overlay Zones within the M-I-O Zone

Development District Overlay Zone (D-D-O Zone)	Date Approved
Addison Road Metro	October 24, 2000
Morgan Boulevard and Largo Town Center Metro Areas	May 27, 2004
Marlboro Pike	November 17, 2009
Subregion 4	June 1, 2010
Southern Green Line Station Area	February 25, 2014

Section 27-548.21 of the Zoning Ordinance states that where “properties in a Development District Overlay Zone are also classified in the Military Installation Overlay Zone, the requirements of both zones shall apply. Where requirements of the D-D-O Zone and M-I-O Zone conflict, the more restrictive of the requirements shall apply.”

To reduce or eliminate such conflicts, Section 27-548.25(a)(3) of the Zoning Ordinance permits the District Council to amend the following D-D-O Zone requirements:

- a) Changes to the boundary of a D-D-O Zone.
- b) Changes to the Development District Standards where previously approved standards conflict with the requirements of the M-I-O Zone.

Reducing or eliminating these conflicts decreases the potential for property owners, residents, and staff to be confused by two differing sets of overlay regulations for the same property. Conflicts existed between the requirements of the M-I-O Zone and the Development District Standards of two D-D-O Zones: the Marlboro Pike D-D-O Zone and the Southern Green Line D-D-O Zone. To eliminate these conflicts, this MIOZMA amends the D-D-O Zones.

D-D-O Zone amendments are illustrated as follows:

Underscoring indicates language added to the Development District Standards.

~~Strikethrough~~ indicates language deleted from the Development District Standards.

Amendments to the Marlboro Pike D-D-O Zone

The 2009 *Approved Marlboro Pike Sectional Map Amendment* created the Marlboro Pike Development District Overlay Zone. The Marlboro Pike D-D-O Zone contains three character areas—Urban Residential, Commercial Mixed-Use, and Low Intensity Business Park. The Low Intensity Business Park character area lies entirely within APZ 1 and 2. A portion of the Commercial Mixed-Use character area lies within APZ 1. The D-D-O Zone contains regulatory standards for the development of land within designated Development Districts; several of these standards are inconsistent with the D-D-O Zone.

Amendment 1a: Footnotes

Footnotes within the Tables of Uses of the Marlboro Pike Development District Overlay Zone will be denoted using letters rather than the “+” symbol. Footnotes “a” through “e” shall be added to all Tables of Uses.

Amendment 1b: Exemptions

On page 141, under the last paragraph of Section 5, Exemptions, add the following language:

“The Zoning Ordinance continues to apply to the D-DOZ unless development district standards replace the requirement of the Zoning Ordinance. If an aspect of the proposed physical development of a project is not addressed by the development district standards, the character area goals and the intent statement of these standards most closely relating to that aspect shall apply. Notwithstanding the above, pursuant to Section 27-548.21 of the Zoning Ordinance, “where properties in a Development District Overlay Zone are also classified in the Military Installation Overlay Zone, the requirements of both zones shall apply. Where requirements of the D-D-O Zone and M-I-O Zone conflict, the more restrictive of the requirements shall apply.””

Amendment 1c: Height

Conflict: The Development District Standards in the Marlboro Pike D-D-O Zone contain no limits on the heights of towers, monopoles, and other nonbuilding structures. Portions of the Marlboro Pike D-D-O Zone, are within the M-I-O Zone which contains a range of height limitations for all structures, vegetation, and landfill.

Amendment:

On page 142, following the last sentence of the introduction to Subsection 7, Development District Standards, above the subsection on modification of these standards, add the following text:

All buildings, structures, vegetation, or landfill within the portion of this Development District Overlay Zone that lies within the Military Installation Overlay (M-I-O) Zone are subject to the height restrictions in Section 27-548.54 of the Zoning Ordinance. Height is governed by the most restrictive of the height regulations in the following: this Development District Overlay Zone, the M-I-O Zone, or the underlying zone.

Amendment 1d: Office Intensity

Conflict: On page 143 of 2009 *Approved Marlboro Pike Sectional Map Amendment*, Standard 8.1.1 establishes a maximum FAR of 0.22 for commercial office and other uses and a maximum FAR for industrial uses of 0.6. The M-I-O Zone establishes a maximum FAR for office uses within APZ 1 and 2 of 0.08 for principal uses and 0.15 for office uses accessory to another permitted use.

Amendment:

~~Intensity Floor Area Ratio (FAR)-Commercial Office and~~

Commercial Office (Principal)-0.08 FAR maximum

Commercial Office (Accessory)-0.15 FAR maximum

Other Uses-0.22 FAR maximum

Industrial Uses-0.6 FAR maximum

(Note: Existing buildings in excess of these FAR standards are exempt and not considered nonconforming.)

Amendment 1e: Regulating Matrix for Residential and Commercial Mixed-Use Infill (M-U-I)

Conflict: On page 145 of 2009 *Approved Marlboro Pike Sectional Map Amendment*, Figure X-7 contains the Regulating Matrix for Residential and Commercial Mixed-Use Infill (M-U-I) for the Urban Residential and Commercial Mixed-Use character areas. This matrix establishes a maximum of eight attached residential or live/work units per building group. However, a portion of the Commercial Mixed-Use character area lies within APZ 1 and 2, where multifamily dwellings are prohibited.

Amendment:

1.4	Number of attached residential or live/work units per building group	<u>Within APZ 1 and 2:</u> - <u>2 units</u> <u>Outside APZ 1 and 2</u> - Two units minimum. - Eight units maximum. - Single-family attached units and live/work units may be combined within one building.
-----	--	---

Amendment 1f: Table of Uses

Conflict: Pages 149-224 of 2009 *Approved Marlboro Pike Sectional Map Amendment* contain the Tables of Uses for the Mixed-Use Infill (M-U-I), Commercial Shopping Center (C-S-C) and Light Industrial (I-1) Zones within the Marlboro Pike Development District. Certain uses were previously permitted in the Marlboro Pike D-D-O Zone that is prohibited or limited in the M-I-O/D-D-O Zone.

Amendment 1f.1:

Throughout the Marlboro Pike Development District Overlay Zone and Tables of Uses, replace the following phrase:

“2007 Air Installation Compatible Use Zone Study for Joint Base Andrews Naval Air Facility Washington, as updated with ‘M-I-O Zone’.”

Amendment 1f.2:

Amend the Tables of Uses for the Marlboro Pike Development District Overlay Zone to separate “church or similar place of worship”, which is permitted with limitations in the Safety Zones of the M-I-O Zone, from “convent, or monastery” which is prohibited in the Safety Zones of the M-I-O Zone

Amendment 1f.3:

Add the description of footnote “b” (formerly ††) to Figure X-9, Marlboro Pike Table of Uses Permitted—Commercial Zones, and Figure X-10, Marlboro Pike Table of Uses Permitted—Industrial Zones.

Amendment 1f.4:

Add footnote “b” (formerly ††) to the following uses otherwise permitted in Character Area 2, Commercial Mixed-Use, and Character Area 3, Low Intensity Business Park:

- Athletic field
- Dry cleaning plant (I-1)
- Methadone treatment center
- Convent or monastery
- Dwelling, multifamily (A-F)
- Fraternity or sorority house
- Group residential facility (all types)
- Hotel or motel (A-B)
- Public building and use
- Residential revitalization
- Rooming houses
- Heavy armament
- Fabrication of rubber products
- Wholesale trade: chemical and related products (except as otherwise specified)

Amendment 1f.5:

In all Tables of Uses, add footnote “b” to the following uses otherwise prohibited in Character Area 2, Commercial Mixed-Use, and/or Character Area 3, Low Intensity Business Park:

- Adult day care center
- Adult rehabilitation center
- Amusement arcade (all)
- Amusement center
- Amusement park (all)
- Apartment hotel
- Apartment housing for elderly or handicapped families (all)
- Arena or stadium (all)
- Assisted living facility (all)
- Auditorium
- Bottled gas sales (all)
- Boarding house
- Carnival etc. (all)
- Chemical and Allied Manufacturing (all)
- Club, lodge, etc. (all)
- Community building (all)
- Concrete recycling facility
- Congregate living facility (all)
- Country inn
- Day care center for children (all)
- Dry cleaning store or plant (ii and iii)
- Dwelling unit within a building containing commercial uses (C)
- Explosives, fireworks, or gunpowder manufacturing
- Hospital
- Multifamily retirement community
- Museum, aquarium, art gallery, cultural center, or similar facility (all)
- Nursing or care home (all)
- Performance arts center
- Petroleum, gas, and related products (all)
- Post office
- Recreational or entertainment establishment of a commercial nature (all)
- Rifle, pistol, or skeet shooting range (all)
- Sanitary landfill, rubble fill, or Class 3 fill
- School (F, G, and H)
- Surface mining
- Theatre (all)
- Transfer station

Amendment 1f.6:

- Insert new footnote “c” to the Tables of Uses as follows: c. If the property is located within the flight path for Joint Base Andrews Naval Air Facility Washington in an Accident Potential Zone of the M-I-O Zone, use is limited to 80 sanctuary seats or 6,000 square feet of gross floor area, whichever is greater.
- Add footnote “c” to the following uses otherwise permitted in Character Area 2, Commercial Mixed-Use, and Character Area 3: Low Intensity Business Park:
 - Church or similar place of worship

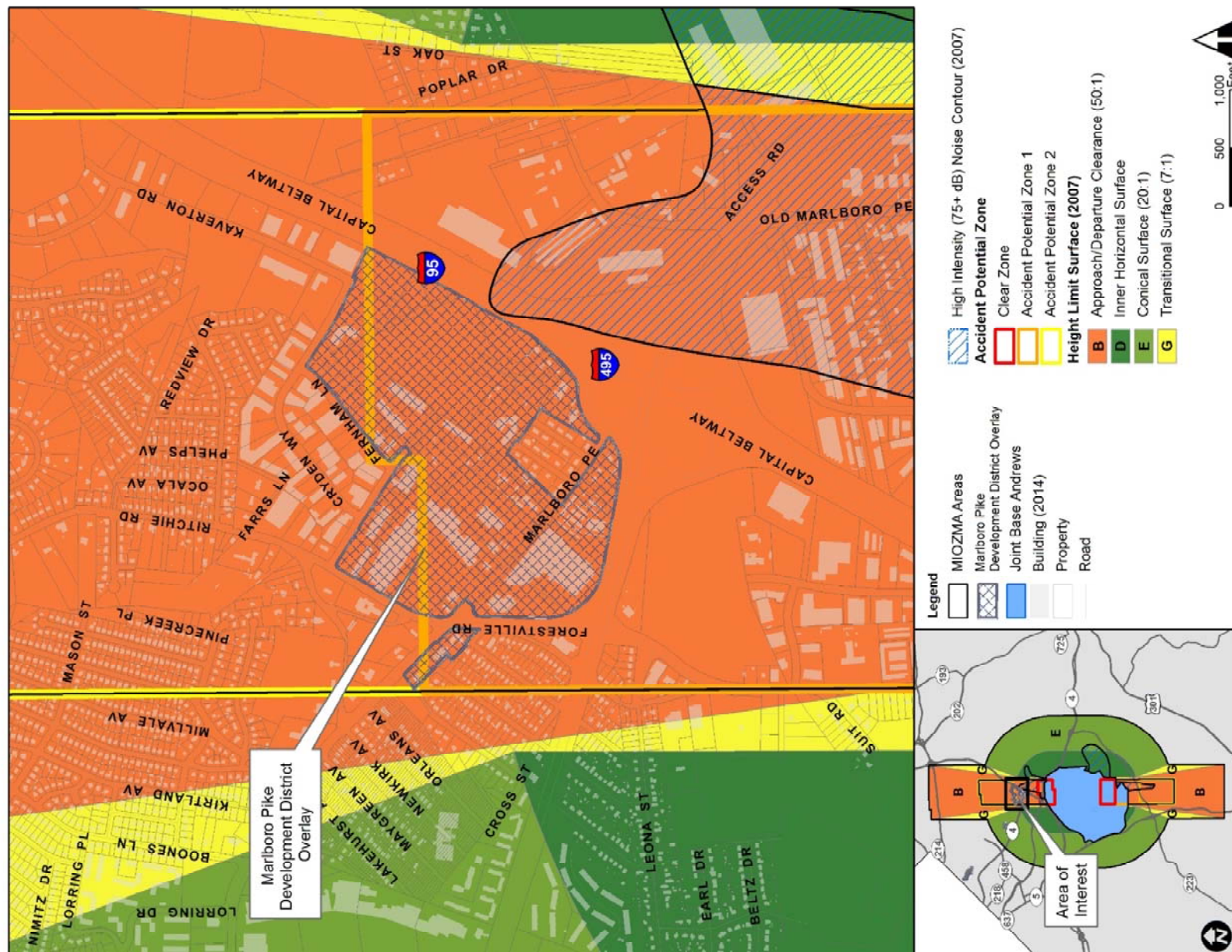
Amendment 1f.7:

- Insert new footnote “d” to the Tables of Uses as follows: d. If the property is located within the flight path for Joint Base Andrews Naval Air Facility Washington in an Accident Potential Zone of the M-I-O Zone, use is limited to 3,500 square feet of gross floor area.
- Add footnote “d” to the following uses otherwise permitted in Figure X-8, Marlboro Pike Development District Overlay Zone Use Tables—Mixed-Use Infill, for Character Area 2: Commercial Mixed-Use:
 - Eating or drinking establishments, except fast-food restaurant (vi).
- Add footnote “d” to the following uses otherwise permitted in Figure X-10, Marlboro Pike Table of Uses Permitted—Industrial Zones, for the I-1 Zone within Character Area 3: Low Intensity Business Park:
 - Eating or drinking establishments.

Amendment 1f.8:

- Insert new footnote “e” to the Tables of Uses as follows: e. If the property is located within the flight path for Joint Base Andrews Naval Air Facility Washington in an Accident Potential Zone of the M-I-O Zone, use is limited to 6,000 square feet of gross floor area.
- Add footnote “e” to the following uses otherwise permitted in the C-S-C Zone within Character Area 3: Low Intensity Business Park:
 - Eating or drinking establishments, except fast-food restaurant (vi).

MIOZMA Marlboro Pike D-D-O Zone



Amendments to the Southern Green Line D-D-O Zone

The 2014 *Approved Southern Green Line Station Area Sectional Map Amendment* created the Southern Green Line Station Area Development District Overlay Zone. This D-D-O Zone established development regulations around the four stations on Metrorail's Green Line in southern Prince George's County. The Branch Avenue Metro Station Area lies within Imaginary Surface E of the M-I-O Zone.

Amendment 2: Height Restriction in Branch Avenue Metro Station Area

Conflict: Development District Standard V.A.1 eliminates maximums for building height, density, gross floor area, or floor area ratio within the Branch Avenue Metro Station. This standard conflicts with Section 27-548.23(b), which states "Development District Standards may not permit density in excess of the maximum permitted in the underlying zone," and Sections 27-548.54(b) and Sections 27-548.54(e), which establishes a maximum height for Imaginary Surface E based upon the distance of the nearest boundary of the property to the runways at JBA.

Amendment:

1. ~~No h~~Height, density, gross floor area (GFA), or floor area ratio (FAR) maximums.

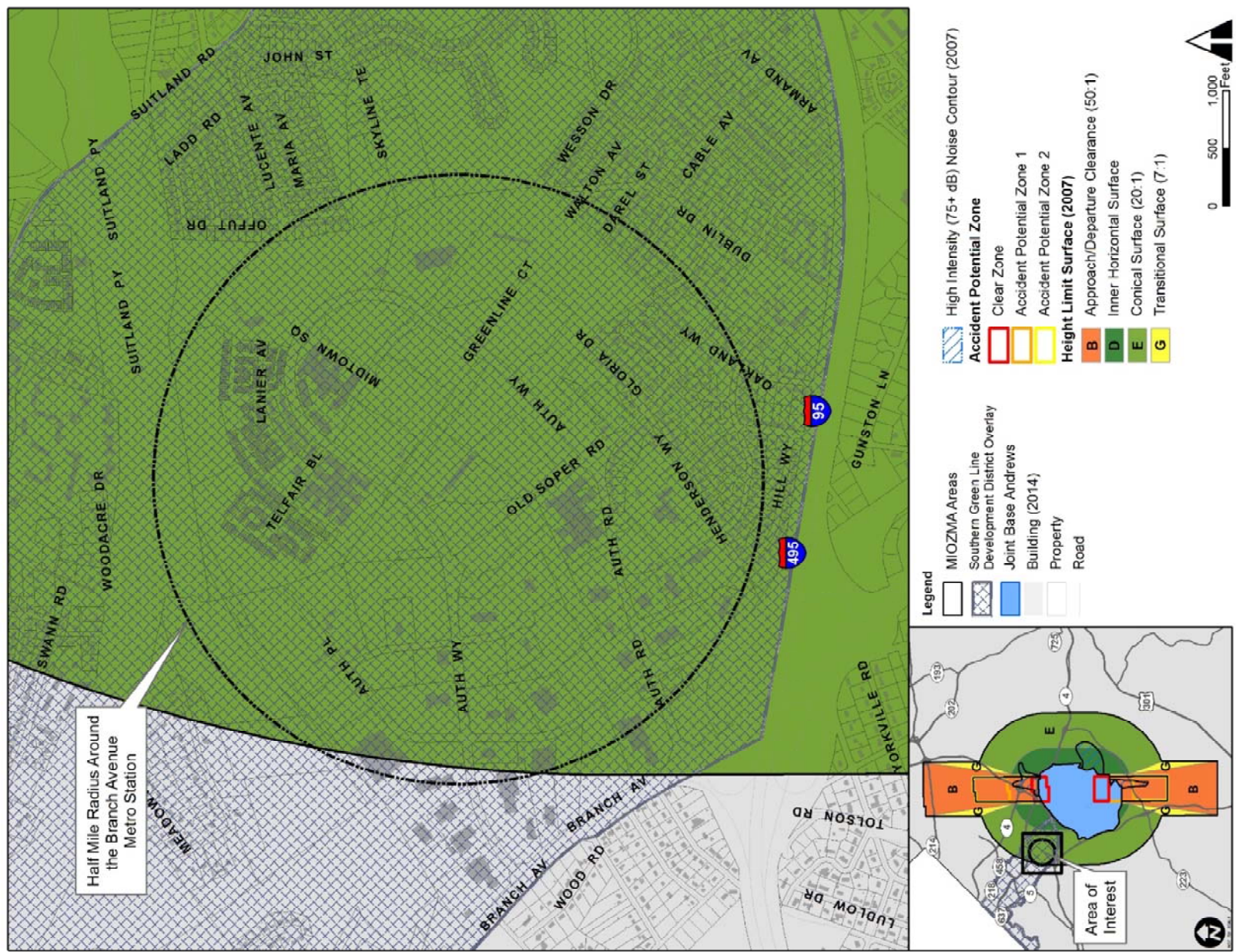
~~There shall be no m~~Maximums for building (including structured parking) height in the Branch Avenue Metro Station Area for development projects for which a Detailed Site Plan approval is sought shall be the maximum permitted by the M-I-O Zone. ~~Maximums for,~~ density, gross floor area, or floor area ratio in the Branch Avenue Metro Station Area for development projects for which a Detailed Site Plan approval is sought shall be the maximum permitted by the underlying zone. Nonetheless, the development project, including its building heights, densities, gross floor area, and floor area ratio must conform to the design standards and other requirements and provisions of this DDOZ, if applicable.

Amendment 3: Applicability and Administration:

Add the following language to the Applicability and Administration Section:

"Development district standards within this document replace comparable standards and regulations required by the Zoning Ordinance of Prince George's County. Wherever a conflict between the Southern Green Line DDOZ and the Prince George's County Zoning Ordinance or Landscape Manual occurs, the DDOZ shall prevail. For development standards not covered by the Southern Green Line DDOZ, the Zoning Ordinance and the Landscape Manual shall serve as the requirement as stated in Section 27-548.21. Notwithstanding the above, pursuant to Section 27-548.21 of the Zoning Ordinance, 'where properties in a Development District Overlay Zone are also classified in the Military Installation Overlay Zone, the requirements of both zones shall apply. Where requirements of the D-D-O Zone and M-I-O Zone conflict, the more restrictive of the requirements shall apply.' All development shall comply with all relevant federal, state, county, and local regulations and ordinances."

MIOZMA Southern Green Line D-D-O Zone



Half Mile Radius Around the Branch Avenue Metro Station

Attachment 1:

Properties Partially or Wholly Within the Safety Zones, High Intensity Noise Area, and Height Limit Surfaces

Property Address			Tax Map Grid	Tax Account	Legal Description	Lot	Block	Parcel	Noise Area	High Intensity Noise Area	Safety Zone	Safety Zone	Height Limit Surface	Height Limit Surface	Height Limit Surface
000000	ALEXA	RD	117B2	3794054	PARCEL A (ENTIRE TEP 6/11/10)		C			YES	APZ 2		HLS B		
008605	ALEXA	RD	117B2	3793882		3	A			YES	APZ 2		HLS B		
008701	ALEXA	RD	117B2	3793940		1	C			YES	APZ 2		HLS B		
008703	ALEXA	RD	117B2	3793957		2	C			YES	APZ 2		HLS B		
008704	ALEXA	RD	117B2	3793973		4	C		YES	YES	APZ 2		HLS B		
008705	ALEXA	RD	117B2	3793965		3	C			YES	APZ 2		HLS B		
000000	BELLEFONTE	LN	108B3	0965160	BROWNS DISCOVERY			001	YES	YES	APZ 1		HLS B		
008105	BELLEFONTE	LN	108B4	0893164		5			YES	YES	APZ 1		HLS B		
008107	BELLEFONTE	LN	108B4	0954545		6			YES	YES	APZ 1		HLS B		
008200	BELLEFONTE	LN	108B4	0860734		3			YES	YES	APZ 1		HLS B		
008201	BELLEFONTE	LN	108B4	0859868		7				YES	APZ 1		HLS B		
008202	BELLEFONTE	LN	108B4	0858365	LOT 45 EX 60000 SQ FT & 56367 SQ FT				YES	YES	APZ 1		HLS B		
008204	BELLEFONTE	LN	108B4	0989285	20000 SQ FT AT SW PT LOT 45				YES	YES	APZ 1		HLS B		
008205	BELLEFONTE	LN	108B4	0966069		1				YES	APZ 1		HLS B		
008207	BELLEFONTE	LN	108B4	0985192	LOT 2 EX PT TO USA					YES	APZ 1		HLS B		
008208	BELLEFONTE	LN	108B4	0907675	100X200 FT ADJ SE 95 FT LOT 45				YES	YES	APZ 1		HLS B		
008209	BELLEFONTE	LN	108B4	0985341		3				YES	APZ 1		HLS B		
008211	BELLEFONTE	LN	108B4	0949909		4				YES	APZ 1		HLS B		
008212	BELLEFONTE	LN	108B4	0950618	19000 SQFT ADJ SE 5X200 FT LOT 45 L6171 F195				YES	YES	APZ 1		HLS B		
008213	BELLEFONTE	LN	108B4	0988394		5				YES	APZ 1		HLS B		
008215	BELLEFONTE	LN	108B4	0858373	LOT 6 EX 1.11 FT BY FULL DEPT					YES	APZ 1		HLS B		
008219	BELLEFONTE	LN	108B4	0858399	LOT 58 EX FRONT 200 FT NCONF USE-HOUSE					YES	APZ 1		HLS B		
008221	BELLEFONTE	LN	108B4	0858381	LOT 57 EX FR 200FT (REZONED RES USE REM TRS 2009)					YES	APZ 1		HLS B		
008300	BELLEFONTE	LN	108B4	0981704	S E 5X200 FT LT 45 AND FR 340 FT LT 46A AND TRI T S W COR 47					YES	APZ 1		HLS B		
008300	BELLEFONTE	LN	108B4	0981704	S E 5X200 FT LT 45 AND FR 340 FT LT 46A AND TRI T S W COR 47				YES	YES	APZ 1		HLS B		
008300	BELLEFONTE	LN	108B4	0981704	S E 5X200 FT LT 45 AND FR 340 FT LT 46A AND TRI T S W COR 47					YES	APZ 1		HLS B		
008301	BELLEFONTE	LN	108B4	0982462	LOT 7 & PT LOT 6 EQ 1.11 BY FD					YES	APZ 1		HLS B		
008302	BELLEFONTE	LN	108B4	0858407	PT LOT 45 & LOT 46A EX TRI E COR				YES	YES	APZ 1		HLS B		
008302	BELLEFONTE	LN	108B4	0858407	PT LOT 45 & LOT 46A EX TRI E COR					YES	APZ 1		HLS B		
008303	BELLEFONTE	LN	108B4	0949214		8				YES	APZ 1		HLS B		
008304	BELLEFONTE	LN	108B4	0910885	PAR 1 OF LT 47 EQ 31489 SF					YES	APZ 1		HLS B		
008305	BELLEFONTE	LN	108B4	0859249		9				YES	APZ 1		HLS B		
008306	BELLEFONTE	LN	108B4	0939405	PARCEL 2 OF LOT 47 EQ 1.0603 ACRES					YES	APZ 1		HLS B		
008307	BELLEFONTE	LN	108B4	0857953	OF PT LOT 56	103				YES	APZ 1		HLS B		
008309	BELLEFONTE	LN	108B4	0988576	OF PT LOT 56 2004 EAI-X TRS	104				YES	APZ 1		HLS B		

Property Address			Tax Map Grid	Tax Account	Legal Description	Lot	Block	Parcel	Noise Area	High Intensity Noise Area	Safety Zone	Safety Zone	Height Limit Surface	Height Limit Surface	Height Limit Surface
008310	BELLEFONTE	LN	108B4	0990937	PARCEL 3 OF LT 47 EQ 3.0719 ACRES					YES	APZ 1		HLS B		
008400	BELLEFONTE	LN	108B3	0868448	SW PT LOT 48 EQ .4801 AC					YES	APZ 1		HLS B		
008400	BELLEFONTE	LN	108B4	0885186	SE PT LOT 48 EQ 20934 SF					YES	APZ 1		HLS B		
008410	BELLEFONTE	LN	108B3	0989632		49				YES	APZ 1		HLS B		
008411	BELLEFONTE	LN	108B4	0894675	LOT 54 & NW PT LT 53				YES	YES	APZ 1		HLS B		
008415	BELLEFONTE	LN	108B4	0924241	PT LOT 53 EQ .86 ACRES T-DT S /B 07/08/04 L19887 F059				YES	YES	APZ 1		HLS B		
008416	BELLEFONTE	LN	108B3	0849182		50			YES	YES	APZ 1		HLS B		
008500	BELLEFONTE	LN	108B3	0869826		51			YES	YES	APZ 1		HLS B		
008400	BURTON	LN	090A3	0455170	OUTLOT B		A		YES	YES	Clear Zone	APZ 1	HLS B		
008430	BURTON	LN	090A3	0554394	NCONF USE-HOUSE			122	YES	YES	Clear Zone		HLS B		
008435	BURTON	LN	090A3	0447045	NR FORESTVILLE			124	YES	YES	Clear Zone		HLS B		
008469	BURTON	LN	090B3	0536037				025		YES	Clear Zone		HLS B		
008474	BURTON	LN	090B3	0635920				034		YES	Clear Zone	APZ 1	HLS B		
008480	BURTON	LN	090B3	0426429				180		YES	Clear Zone	APZ 1	HLS B		
008485	BURTON	LN	090B3	0421305	NR FORESTVILLE			214		YES	Clear Zone		HLS B		
008487	BURTON	LN	090B3	3155421	PARCEL A					YES	Clear Zone		HLS B		
008490	BURTON	LN	090B3	0450163				022		YES	Clear Zone	APZ 1	HLS B		
008493	BURTON	LN	090B3	3155439	OUT PARCEL A					YES	Clear Zone		HLS B		
008495	BURTON	LN	090B3	3916335	PARCEL A					YES	Clear Zone	APZ 1	HLS B		
	BURTON	LN	090B3	0640169	SUITLAND PKWY			127		YES	Clear Zone	APZ 1	HLS B		
	BURTON	LN	090B3	0640169	SUITLAND PKWY			127		YES	Clear Zone		HLS B		
000000	CEDAR CHASE	DR	117B2	3804341	PARCEL A				YES	YES	APZ 2		HLS B		
008300	CEDARVIEW	CT	117B1	0918714		6A				YES	APZ 2		HLS B		
008301	CEDARVIEW	CT	117B1	0918722		7A				YES	APZ 2		HLS B		
008302	CEDARVIEW	CT	117B1	0918706		5A				YES	APZ 2		HLS B		
008303	CEDARVIEW	CT	117B1	0918730		8A			YES	YES	APZ 2		HLS B		

Property Address			Tax Map Grid	Tax Account	Legal Description	Lot	Block	Parcel	Noise Area	High Intensity Noise Area	Safety Zone	Safety Zone	Height Limit Surface	Height Limit Surface	Height Limit Surface
008304	CEDARVIEW	CT	117B1	0918698		4A			YES	YES	APZ 2		HLS B		
000000	CLENDINNEN	DR	108C3	0849141	PT OF PARCEL 172 NR WOODYARD			172	YES	YES	APZ 1		HLS B	HLS D	HLS G
000000	CLENDINNEN	DR	108C3	0849232	PT OF PAR 172			172	YES	YES	APZ 1		HLS B	HLS D	HLS G
000000	COLONIAL	LN	108B4	0990416	S W 12 FT X 185 FT OF THE N 150FT OF S 300FT OF LOT 55				YES	YES	APZ 1		HLS B		
007715	COLONIAL	LN	108B3	0979872	PARCEL 8 OF LOT 47 EQ 22248 SQ FT					YES	APZ 1		HLS B		
007800	COLONIAL	LN	108B3	0991018	N 119 FT LT 48 EX .0273 AC TO P G CO					YES	APZ 1		HLS B		
007801	COLONIAL	LN	108B4	0924225	PARCEL 7 OF LOT 47 EQ 18900 SF					YES	APZ 1		HLS B		
007802	COLONIAL	LN	108B3	0885178	119 FT ADJ N 119 FT LT 48 EQ 32670 SF					YES	APZ 1		HLS B		
007803	COLONIAL	LN	108B4	0894535	PAR 6 OF LT 47 EQ 20870 SQ FT					YES	APZ 1		HLS B		
007805	COLONIAL	LN	108B4	0874610	PAR 5 OF LOT 47 EQ 21910 SQFT					YES	APZ 1		HLS B		
007806	COLONIAL	LN	108B3	0885137	119 FT ADJ N 238 FT LOT 48					YES	APZ 1		HLS B		
007806	COLONIAL	LN	108B4	0885160	OF PT LOT 48 OUTLOT A					YES	APZ 1		HLS B		
007807	COLONIAL	LN	108B4	0949990	26236 SQ FT EQ PT PAR 4 OF LOT 47					YES	APZ 1		HLS B		
007812	COLONIAL	LN	108B4	0885152	OF PT LOT 48	136				YES	APZ 1		HLS B		
007816	COLONIAL	LN	108B4	0885145		135				YES	APZ 1		HLS B		
007901	COLONIAL	LN	108B4	0990382	OF PT LOT 56	105				YES	APZ 1		HLS B		
007903	COLONIAL	LN	108B4	0916361	OF PT LOT 56	106				YES	APZ 1		HLS B		
007904	COLONIAL	LN	108B4	0990366	N 115 FT LT 55 EQ PT PAR E EQ .7524 ACRES				YES	YES	APZ 1		HLS B		
007905	COLONIAL	LN	108B4	0963355	OF PT LOT 56	107				YES	APZ 1		HLS B		
007906	COLONIAL	LN	108B4	0883397	PT N210F LT55 EQ PAR E EQ26126F(DFR .0218 PG 96)				YES	YES	APZ 1		HLS B		
007907	COLONIAL	LN	108B4	0920033		108				YES	APZ 1		HLS B		
007908	COLONIAL	LN	108B4	0883389	S 100 FT OF THE N 310 FT OF LOT 55 DEED SEPTEMBER 4, 2015-PEND				YES	YES	APZ 1		HLS B		
007909	COLONIAL	LN	108B4	0847053	OF PT LOT 56	109				YES	APZ 1		HLS B		
007910	COLONIAL	LN	108B4	0990374	S 150 FT OF N 460 FT OF LT 55 EQ PAR C T-D T S/B 8/3/04 L20071 F145				YES	YES	APZ 1		HLS B		
007911	COLONIAL	LN	108B4	0964841	OF PT LOT 56 (TRSDT S/B12/13/95 L10502 F335)	110				YES	APZ 1		HLS B		
007912	COLONIAL	LN	108B4	0919902	PT LOT 55				YES	YES	APZ 1		HLS B		
007913	COLONIAL	LN	108B4	0963363	OF PT LOT 56	111				YES	APZ 1		HLS B		
007915	COLONIAL	LN	108B4	0876102	OF PT LOT 56	112				YES	APZ 1		HLS B		
007916	COLONIAL	LN	108B4	0990390	PT LOT 55				YES	YES	APZ 1		HLS B		
007917	COLONIAL	LN	108B4	0948265		113				YES	APZ 1		HLS B		
008002	COLONIAL	LN	108B4	0938522	N 200 FT LT 77 EQ PAR A				YES	YES	APZ 1		HLS B		

Property Address			Tax Map Grid	Tax Account	Legal Description	Lot	Block	Parcel	Noise Area	High Intensity Noise Area	Safety Zone	Safety Zone	Height Limit Surface	Height Limit Surface	Height Limit Surface
008003	COLONIAL	LN	108B4	0852442	PT LT 76 A EQ 28434 SQFT				YES	YES	APZ 1		HLS B		
008007	COLONIAL	LN	108B4	0909606	PT LT 76B EQ 21340 SQFT				YES	YES	APZ 1		HLS B		
008009	COLONIAL	LN	108B4	0861138	N 110 FT AND 18 FT STRP ALONG W SIDE LT76C < 76C				YES	YES	APZ 1		HLS B		
008010	COLONIAL	LN	108B4	0906271	C 150 FT LOT 77 EQ PAR B EQ .688 AC				YES	YES	APZ 1		HLS B		
000000	DANGERFIELD	RD	117B1	2979987	PT LOT 6 EQ 106722				YES	YES	APZ 2		HLS B		
000000	DANGERFIELD	RD	117B2	3156791	PT LOT 23 ESCAPED PROPERTY				YES	YES	APZ 2		HLS B		
008202	DANGERFIELD	PL	117B2	0980011	PT LT 15 EQ 33202 SQ FT				YES	YES	APZ 2		HLS B		
008204	DANGERFIELD	PL	117B2	0877621	.50 ACRES EQ PT LOT 15				YES	YES	APZ 2		HLS B		
008206	DANGERFIELD	PL	117B2	0895987	PT LOT 15 EQ .50 ACRE				YES	YES	APZ 2		HLS B		
008210	DANGERFIELD	PL	117B2	0850297	1.55 ACRES EQ PT LT 15				YES	YES	APZ 2		HLS B		
008304	DANGERFIELD	PL	117B2	0867937	1 ACRE AT SW PT OF LOT 23 DEATH CERT RECVD 1/8/08				YES	YES	APZ 2		HLS B		
008310	DANGERFIELD	PL	117B2	0896381	LOT 23 EX 1 AC AT S W PT				YES	YES	APZ 2		HLS B		
008500	DANGERFIELD	RD	117B1	0961755	PT LOT 6 N-CONF USE-HOUSE				YES	YES	APZ 2		HLS B		
008710	DANGERFIELD	RD	117B2	0892588	PT LT 12 EQ 1.25 AC PER SURVEY				YES	YES	APZ 2		HLS B		
008804	DANGERFIELD	RD	117B2	0890939	PT LOT 15 CAE0906975 TDT 1/7 /10				YES	YES	APZ 2		HLS B		
	DANGERFIELD	RD	117B2	0892596	PT LOT 12 EQ .06 ACRES 2613 SF				YES	YES	APZ 2		HLS B		
000000	DEBORAH	ST	117B2	0859140	NR WOODYARD			048	YES	YES	APZ 2		HLS B		
000000	DEBORAH	ST	117B1	0938027	10 FT R/W		C		YES	YES	APZ 2		HLS B		
008300	DEBORAH	ST	117B1	0876508		3	A		YES	YES	APZ 1		HLS B		
008304	DEBORAH	ST	117B1	0892695		4	A		YES	YES	APZ 1	APZ 2	HLS B		
008310	DEBORAH	ST	117B1	0852954		6	C		YES	YES	APZ 2		HLS B		
008316	DEBORAH	ST	117B1	0954719		5	C		YES	YES	APZ 2		HLS B		
008320	DEBORAH	ST	117B1	0910760		4	C		YES	YES	APZ 2		HLS B		
008400	DEBORAH	ST	117B1	0873216		3	C		YES	YES	APZ 2		HLS B		
008404	DEBORAH	ST	117B1	0898494	CAE07-16482 W/TDT 06/26/09	2	C		YES	YES	APZ 2		HLS B		
008408	DEBORAH	ST	117B1	0860502		1	C		YES	YES	APZ 2		HLS B		
008500	DEBORAH	ST	117B1	3672631		41			YES	YES	APZ 2		HLS B		
008600	DEBORAH	ST	117B1	3672649		42			YES	YES	APZ 2		HLS B		
008604	DEBORAH	ST	117B2	0987412	-RESUB OF LOT 9	7	B		YES	YES	APZ 2		HLS B		
008608	DEBORAH	ST	117B2	0987404	-RESUB OF LOT 9	6	B		YES	YES	APZ 2		HLS B		
008702	DEBORAH	ST	117B2	0849760	WALDENS ADDN	5	B		YES	YES	APZ 2		HLS B		
008706	DEBORAH	ST	117B2	0849752	WALDENS ADDN	4	B		YES	YES	APZ 2		HLS B		
008707	DEBORAH	ST	117B2	0894469		11	A		YES	YES	APZ 2		HLS B		

Property Address			Tax Map Grid	Tax Account	Legal Description	Lot	Block	Parcel	Noise Area	High Intensity Noise Area	Safety Zone	Safety Zone	Height Limit Surface	Height Limit Surface	Height Limit Surface
008708	DEBORAH	ST	117B2	0878686	CHAYT & LAVIGNE ADDN	1	B			YES	APZ 2		HLS B		
008709	DEBORAH	ST	117B2	0990309	CHAYT & LAVIGNE ADDN	10	A		YES	YES	APZ 2		HLS B		
008712	DEBORAH	ST	117B2	0957472	CHAYT & LAVIGNE ADDN	2	B			YES	APZ 2		HLS B		
008716	DEBORAH	ST	117B2	0988279	CHAYT & LAVIGNE ADDN	11	C			YES	APZ 2		HLS B		
008717	DEBORAH	ST	117B2	0980235	CHAYT & LAVIGNE ADDN	6	C		YES	YES	APZ 2		HLS B		
008718	DEBORAH	ST	117B2	0984112	CHAYT & LAVIGNE ADDN	10	C			YES	APZ 2		HLS B		
008719	DEBORAH	ST	117B2	0848622	CHAYT & LAVIGNE ADDN	7	C		YES	YES	APZ 2		HLS B		
008720	DEBORAH	ST	117B2	0864579	CHAYT & LAVIGNE ADDN	9	C			YES	APZ 2		HLS B		
008721	DEBORAH	ST	117B2	0910604	CHAYT & LAVIGNE ADDN	8	C			YES	APZ 2		HLS B		
008209	EVELYN	LN	117B2	0957258	CHAYT & LAVIGNE ADDN T-DT S /B 08/25/04 L20204 F528	5	C		YES	YES	APZ 2		HLS B		
008210	EVELYN	LN	117B2	0917609	CHAYT & LAVIGNE ADDN	9	A		YES	YES	APZ 2		HLS B		
008302	EVELYN	LN	117B2	0854901	CHAYT & LAVIGNE ADDN	3	B			YES	APZ 2		HLS B		
008303	EVELYN	LN	117B2	0940981		12	C			YES	APZ 2		HLS B		
008304	EVELYN	LN	117B2	3793866		1	A			YES	APZ 2		HLS B		
008306	EVELYN	LN	117B2	3793874		2	A			YES	APZ 2		HLS B		
008400	EVELYN	LN	117B2	3793890		1	B			YES	APZ 2		HLS B		
008401	EVELYN	LN	117B2	3793981		5	C		YES	YES	APZ 2		HLS B		
008402	EVELYN	LN	117B2	3793908		2	B		YES	YES	APZ 2		HLS B		
008403	EVELYN	LN	117B2	3793999		6	C		YES	YES	APZ 2		HLS B		
008404	EVELYN	LN	117B2	3793916		3	B		YES	YES	APZ 2		HLS B		
000000	GOLDEN	DR	117B2	0942086	PT LOT 15 EQ 12354.00 SQ FT				YES	YES	APZ 2		HLS B		
008220	GOLDEN	DR	117B2	0984153	20000 SQFT ADJ NW PT LOT 15				YES	YES	APZ 2		HLS B		
008221	GOLDEN	DR	117B2	0911198	20878 SQ FT EQ PT LOT 15 ADJ SE PT				YES	YES	APZ 2		HLS B		
008300	GOLDEN	DR	117B2	0852541	21285 SQFT AT NE PT LOT 15				YES	YES	APZ 2		HLS B		
008301	GOLDEN	DR	117B2	0871525	PT LOT 15 EQ 27803.00 SQFT				YES	YES	APZ 2		HLS B		
007800	GREEN	ST	108B4	0908558	OF PT LOT 54	130			YES	YES	APZ 1		HLS B		
007801	GREEN	ST	108B4	0908541	OF PT LOT 54	129				YES	APZ 1		HLS B		
007803	GREEN	ST	108B4	0908533	OF PT LOT 54	128			YES	YES	APZ 1		HLS B		
007805	GREEN	ST	108B4	0908525	OF PT LOT 54	127			YES	YES	APZ 1		HLS B		
008208	GREY EAGLE	DR	090B2	0514398				048		YES	APZ 1		HLS B		
008211	GREY EAGLE	DR	090B2	0425033				026		YES	APZ 1		HLS B		
008212	GREY EAGLE	DR	090B2	0625178				049		YES	APZ 1		HLS B		
008215	GREY EAGLE	DR	090B2	0593103	L6467 F 619 F5476 F130			206		YES	APZ 1		HLS B		
008216	GREY EAGLE	DR	090B2	0569244				050		YES	APZ 1		HLS B		
008218	GREY EAGLE	DR	090B2	0646844	(PT IMPS RAZED 10/1/05)			051		YES	APZ 1		HLS B		
008220	GREY EAGLE	DR	090B2	0646851	PLAT OF CORRECTION	1				YES	APZ 1		HLS B		

Property Address			Tax Map Grid	Tax Account	Legal Description	Lot	Block	Parcel	Noise Area	High Intensity Noise Area	Safety Zone	Safety Zone	Height Limit Surface	Height Limit Surface	Height Limit Surface
008224	GREY EAGLE	DR	090B2	0636522				052		YES	APZ 1		HLS B		
008225	GREY EAGLE	DR	090B2	0636498		3				YES	APZ 1		HLS B		
008229	GREY EAGLE	DR	090B2	0532457		2				YES	APZ 1		HLS B		
008300	GREY EAGLE	DR	090B2	0469528				053		YES	APZ 1		HLS B		
008301	GREY EAGLE	DR	090B2	0458034		1				YES	APZ 1		HLS B		
008302	GREY EAGLE	DR	090B2	0471581				174		YES	APZ 1		HLS B		
008304	GREY EAGLE	DR	090B2	0636514				175		YES	APZ 1		HLS B		
008305	GREY EAGLE	DR	090B2	0438531	L3611 F164			055		YES	APZ 1		HLS B		
	GREY EAGLE	DR	090A3	0463281	PT PAR 32 EQ .1346 ACRES			032		YES	Clear Zone	APZ 1	HLS B		
	GREY EAGLE	DR	090B3	0511220				033		YES	Clear Zone	APZ 1	HLS B		
000000	LOUIE PEPPER	DR	108B4	3744968	PARCEL C COMMON AREA STATUS GRANTED 7-1-2010				YES	YES	APZ 1		HLS B		
008001	LOUIE PEPPER	DR	108B4	3744943		158			YES	YES	APZ 1		HLS B		
008151	LOUIE PEPPER	DR	108B4	3744935		157			YES	YES	APZ 1		HLS B		
008201	LOUIE PEPPER	DR	108B4	3744919		156			YES	YES	APZ 1		HLS B		
008241	LOUIE PEPPER	DR	117B1	3744901		155			YES	YES	APZ 1		HLS B		
008250	LOUIE PEPPER	DR	108B4	3744950		159				YES	APZ 1		HLS B		
008271	LOUIE PEPPER	DR	117B1	3744893		154			YES	YES	APZ 1		HLS B		
	MARLBORO	PIKE	090B2	0652966				023		YES	APZ 1		HLS B		
008300	OLD MARLBORO	PIKE	090B2	0592345	PARCEL EQ 22.6522 ACRES PUBLIC UTILITY OPER PROP					YES	Clear Zone	APZ 1	HLS B	HLS G	
008315	OLD MARLBORO	PIKE	090B2	0586289	PARCEL M					YES	APZ 1		HLS B		
008321	OLD MARLBORO	PIKE	090B2	0487132	PT GREY EAGLE 29175 SQ FT			046		YES	APZ 1		HLS B		
008325	OLD MARLBORO	PIKE	090B2	0585927	BLDG A UNIT A-1					YES	APZ 1		HLS B		
008325	OLD MARLBORO	PIKE	090B2	0585935	BLDG A UNIT A-2					YES	APZ 1		HLS B		
008325	OLD MARLBORO	PIKE	090B2	0585943	BLDG A UNIT A-3					YES	APZ 1		HLS B		
008325	OLD MARLBORO	PIKE	090B2	0585950	BLDG A UNIT A-4					YES	APZ 1		HLS B		
008325	OLD MARLBORO	PIKE	090B2	0585968	BLDG A UNIT A-5					YES	APZ 1		HLS B		
008325	OLD MARLBORO	PIKE	090B2	0585976	BLDG A UNIT A-6					YES	APZ 1		HLS B		
008325	OLD MARLBORO	PIKE	090B2	0585984	BLDG A UNIT A-7					YES	APZ 1		HLS B		
008325	OLD MARLBORO	PIKE	090B2	0585992	BLDG A UNIT A-8					YES	APZ 1		HLS B		
008325	OLD MARLBORO	PIKE	090B2	0586008	BLDG A UNIT A-9					YES	APZ 1		HLS B		
008325	OLD MARLBORO	PIKE	090B2	0586016	BLDG A UNIT A-10					YES	APZ 1		HLS B		
008325	OLD MARLBORO	PIKE	090B2	0586024	BLDG A UNIT A-11					YES	APZ 1		HLS B		
008325	OLD MARLBORO	PIKE	090B2	0586032	BLDG A UNIT A-12					YES	APZ 1		HLS B		
008325	OLD MARLBORO	PIKE	090B2	0586040	BLDG A UNIT A-13					YES	APZ 1		HLS B		
008325	OLD MARLBORO	PIKE	090B2	0586206	BUILDING A UTILITY					YES	APZ 1		HLS B		
008329	OLD MARLBORO	PIKE	090B2	0586057	BLDG B UNIT B-1					YES	APZ 1		HLS B		

Property Address			Tax Map Grid	Tax Account	Legal Description	Lot	Block	Parcel	Noise Area	High Intensity Noise Area	Safety Zone	Safety Zone	Height Limit Surface	Height Limit Surface	Height Limit Surface
008329	OLD MARLBORO	PIKE	090B2	0586065	BLDG B UNIT B-2					YES	APZ 1		HLS B		
008329	OLD MARLBORO	PIKE	090B2	0586073	BLDG B UNIT B-3					YES	APZ 1		HLS B		
008329	OLD MARLBORO	PIKE	090B2	0586081	BLDG B UNIT B-4					YES	APZ 1		HLS B		
008329	OLD MARLBORO	PIKE	090B2	0586099	BLDG B UNIT B-5					YES	APZ 1		HLS B		
008329	OLD MARLBORO	PIKE	090B2	0586107	BLDG B UNIT B-6					YES	APZ 1		HLS B		
008329	OLD MARLBORO	PIKE	090B2	0586115	BLDG B UNIT B-7					YES	APZ 1		HLS B		
008329	OLD MARLBORO	PIKE	090B2	0586123	BLDG B UNIT B-8					YES	APZ 1		HLS B		
008329	OLD MARLBORO	PIKE	090B2	0586131	BLDG B UNIT B-9					YES	APZ 1		HLS B		
008329	OLD MARLBORO	PIKE	090B2	0586149	BLDG B UNIT B-10					YES	APZ 1		HLS B		
008329	OLD MARLBORO	PIKE	090B2	0586156	BLDG B UNIT B-11					YES	APZ 1		HLS B		
008329	OLD MARLBORO	PIKE	090B2	0586164	BLDG B UNIT B-12					YES	APZ 1		HLS B		
008329	OLD MARLBORO	PIKE	090B2	0586172	BLDG B UNIT B-13					YES	APZ 1		HLS B		
008329	OLD MARLBORO	PIKE	090B2	0586180	BLDG B UNIT B-14					YES	APZ 1		HLS B		
008329	OLD MARLBORO	PIKE	090B2	0586198	BLDG B UNIT B-15					YES	APZ 1		HLS B		
008329	OLD MARLBORO	PIKE	090B2	0586214	BUILDING B UTILITY					YES	APZ 1		HLS B		
008331	OLD MARLBORO	PIKE	090B2	0616482	PARCEL A EX 921 SF TO P G CO					YES	APZ 1		HLS B		
008333	OLD MARLBORO	PIKE	090B2	0492751				056		YES	APZ 1		HLS B		
008335	OLD MARLBORO	PIKE	090B2	0632745	PT PAR 57(.0660DFR TO PGC99 L12536 F110)-DEED02/12/08 TRSQ-			057		YES	APZ 1		HLS B		
008411	OLD MARLBORO	PIKE	090B2	0426437	UNIT 1					YES	APZ 1		HLS B		
008411	OLD MARLBORO	PIKE	090B2	0426445	UNIT 2					YES	APZ 1		HLS B		
008411	OLD MARLBORO	PIKE	090B2	0426452	UNIT 3					YES	APZ 1		HLS B		
008411	OLD MARLBORO	PIKE	090B2	0426460	UNIT 4					YES	APZ 1		HLS B		
008411	OLD MARLBORO	PIKE	090B2	0426478	UNIT 5					YES	APZ 1		HLS B		
008411	OLD MARLBORO	PIKE	090B2	0426486	UNIT 6					YES	APZ 1		HLS B		
008411	OLD MARLBORO	PIKE	090B2	0426494	UNIT 7					YES	APZ 1		HLS B		
008411	OLD MARLBORO	PIKE	090B2	0426502	UNIT 8					YES	APZ 1		HLS B		
008411	OLD MARLBORO	PIKE	090B2	0426510	UNIT 9					YES	APZ 1		HLS B		
008411	OLD MARLBORO	PIKE	090B2	0426528	UNIT 10					YES	APZ 1		HLS B		
008411	OLD MARLBORO	PIKE	090B2	0426536	UNIT 11					YES	APZ 1		HLS B		
008411	OLD MARLBORO	PIKE	090B2	0426544	UNIT 12					YES	APZ 1		HLS B		
008411	OLD MARLBORO	PIKE	090B2	0426551	UNIT 13					YES	APZ 1		HLS B		
008411	OLD MARLBORO	PIKE	090B2	0426569	UNIT 14					YES	APZ 1		HLS B		
008411	OLD MARLBORO	PIKE	090B2	0426577	UNIT 15					YES	APZ 1		HLS B		
008411	OLD MARLBORO	PIKE	090B2	0426585	UNIT 16					YES	APZ 1		HLS B		
008411	OLD MARLBORO	PIKE	090B2	0426593	UNIT 17					YES	APZ 1		HLS B		
008411	OLD MARLBORO	PIKE	090B2	0426601	UNIT 18					YES	APZ 1		HLS B		

Property Address			Tax Map Grid	Tax Account	Legal Description	Lot	Block	Parcel	Noise Area	High Intensity Noise Area	Safety Zone	Safety Zone	Height Limit Surface	Height Limit Surface	Height Limit Surface
008411	OLD MARLBORO	PIKE	090B2	0426619	UNIT 19					YES	APZ 1		HLS B		
008411	OLD MARLBORO	PIKE	090B2	0426627	UNIT 20					YES	APZ 1		HLS B		
008411	OLD MARLBORO	PIKE	090B2	0426635	UNIT 21					YES	APZ 1		HLS B		
008411	OLD MARLBORO	PIKE	090B2	0426643	UNIT 22					YES	APZ 1		HLS B		
008411	OLD MARLBORO	PIKE	090B2	0426650	UNIT 23					YES	APZ 1		HLS B		
008411	OLD MARLBORO	PIKE	090B2	0426668	UNIT 24					YES	APZ 1		HLS B		
008411	OLD MARLBORO	PIKE	090B2	0426676	T-DT S/B 9/23/04 L20354 F440					YES	APZ 1		HLS B		
008411	OLD MARLBORO	PIKE	090B2	0426684	UNIT 26					YES	APZ 1		HLS B		
008411	OLD MARLBORO	PIKE	090B2	0426692	UNIT 27					YES	APZ 1		HLS B		
008411	OLD MARLBORO	PIKE	090B2	0426700	UNIT 28					YES	APZ 1		HLS B		
008415	OLD MARLBORO	PIKE	090B3	0487306	NR CENTERVILLE			060		YES	APZ 1		HLS B		
008423	OLD MARLBORO	PIKE	090B3	0547083	NR. FORESTVILLE			129		YES	Clear Zone		HLS B		
008431	OLD MARLBORO	PIKE	090B3	3155405		1				YES	Clear Zone		HLS B		
008432	OLD MARLBORO	PIKE	090B3	0636225	PUBLIC UTILITY OPERATING PROPERTY			130		YES	Clear Zone	APZ 1	HLS B	HLS G	
008433	OLD MARLBORO	PIKE	090A3	0447029	NCONF USE-HOUSE			123		YES	Clear Zone		HLS B		
	OLD MARLBORO	PIKE	090B2	0487124				047		YES	APZ 1		HLS B		
	OLD MARLBORO	PIKE	090B3	0512145	PUBLIC UTILITY OPERATING PROPERTY			131		YES	Clear Zone		HLS B		
	OLD MARLBORO	PIKE	090C3	0559468	PUBLIC UTILITY OPERATING PROPERTY			134		YES	Clear Zone		HLS B	HLS G	
008400	PA AVE SERVICE	RD	090B1	3237112	PT LT 5 28778F TO 3618436 RSRV GR04 L2360 8 F571 CORR DEED9/21/07		A		YES	YES	APZ 1		HLS B		
008400	PA AVE SERVICE	RD	090B1	3618436	PT LOT 5 P & P RESERVATION EXP ETT 7/ 1/10 L23608F 571 CORD921		A		YES	YES	APZ 1		HLS B		
008410	PA AVE SERVICE	RD	090B2	3237120	PT LOT 6 15603F TO 3618444RSRV GR04 L2360 8 F571 CORR DEED 9/21/07		A		YES	YES	APZ 1		HLS B		
008410	PA AVE SERVICE	RD	090B2	3618444	PT LOT 6 P & P RESERVATION EXP ETT 7/ 1/10 L23608F 571-D9/21/0		A		YES	YES	APZ 1		HLS B		
008430	PA AVE SERVICE	RD	090B2	3237138	PT LOT 7 11157F TO 3618451 RSRV GR04 L2360 8 F571 CORR DEED 9/21/07		A			YES	APZ 1		HLS B		
008430	PA AVE SERVICE	RD	090B2	3618451	PT LT 7 P & P RESERVATION EXP ETT 7/ 1/10 L23608 F571 9/21/07		A			YES	APZ 1		HLS B		
008450	PA AVE SERVICE	RD	090B2	3237146	PT LOT 8 2261F TO 3618469 RSRV GR04 L23608 F571 CORR DEED 9/21/07		A			YES	APZ 1		HLS B		
008450	PA AVE SERVICE	RD	090B2	3618469	PT LT 8 P & P RESERVATION EXP ETT 7/ 1/10 L23608 F571 9/21/07		A			YES	APZ 1		HLS B		
000000	PENN RANDALL	PL	090B2	0574558				024		YES	APZ 1		HLS B		
007900	PENN RANDALL	PL	090B3	0579490	NR FORESTVILLE			041		YES	Clear Zone		HLS B		
007901	PENN RANDALL	PL	090A3	0470443	BLDG B UNIT B-1 L-6225 F-664					YES	Clear Zone		HLS B		
007903	PENN RANDALL	PL	090A3	0470450	BLDG B UNIT B-2 L-6225 F-664					YES	Clear Zone		HLS B		
007905	PENN RANDALL	PL	090A3	0470468	BLDG B UNIT B-3 L-6225 F-664					YES	Clear Zone		HLS B		
007907	PENN RANDALL	PL	090A3	0470476	BLDG B UNIT B-4 L-6225 F-664					YES	Clear Zone		HLS B		
007910	PENN RANDALL	PL	090A3	0455147		22	A		YES	YES	Clear Zone	APZ 1	HLS B		
007915	PENN RANDALL	PL	090A3	0470435	BLDG A UNIT A-3 L-6225 F-664					YES	Clear Zone	APZ 1	HLS B		
007919	PENN RANDALL	PL	090A3	0470427	BLDG A UNIT A-2 L-6225 F664					YES	Clear Zone	APZ 1	HLS B		
007923	PENN RANDALL	PL	090A3	0470419	BLDG A UNIT A-1 L-6225 F-664					YES	Clear Zone	APZ 1	HLS B		

Property Address			Tax Map Grid	Tax Account	Legal Description	Lot	Block	Parcel	Noise Area	High Intensity Noise Area	Safety Zone	Safety Zone	Height Limit Surface	Height Limit Surface	Height Limit Surface
007931	PENN RANDALL	PL	090A3	0455139	PARCEL C				YES	YES	APZ 1		HLS B		
007943	PENN RANDALL	PL	090A2	0455121	PARCEL B				YES	YES	APZ 1		HLS B		
007979	PENN RANDALL	PL	090A2	0455071	PARCEL A				YES	YES	APZ 1		HLS B		
008001	PENN RANDALL	PL	090B2	0445767	PT PARCEL R EQ 18661 SQ FT				YES	YES	APZ 1		HLS B		
008001	PENN RANDALL	PL	090B2	0445775	PT PARCEL R EQ				YES	YES	APZ 1		HLS B		
008043	PENN RANDALL	PL	090B2	0445783	PARCEL S				YES	YES	APZ 1		HLS B		
008051	PENN RANDALL	PL	090A2	0445718	PARCEL F				YES	YES	APZ 1		HLS B		
008100	PENN RANDALL	PL	090B2	0586222	PARCEL F				YES	YES	APZ 1		HLS B		
008147	PENN RANDALL	PL	090B2	3377207					YES	YES	APZ 1		HLS B		
008149	PENN RANDALL	PL	090B2	3377199					YES	YES	APZ 1		HLS B		
008151	PENN RANDALL	PL	090B2	3377181					YES	YES	APZ 1		HLS B		
008153	PENN RANDALL	PL	090B2	3377173					YES	YES	APZ 1		HLS B		
008155	PENN RANDALL	PL	090B2	3377165					YES	YES	APZ 1		HLS B		
008157	PENN RANDALL	PL	090B2	3377157					YES	YES	APZ 1		HLS B		
008159	PENN RANDALL	PL	090B2	3377140					YES	YES	APZ 1		HLS B		
008161	PENN RANDALL	PL	090B2	3377132					YES	YES	APZ 1		HLS B		
008165	PENN RANDALL	PL	090B2	3377124					YES	YES	APZ 1		HLS B		
008169	PENN RANDALL	PL	090B2	3377116					YES	YES	APZ 1		HLS B		
008173	PENN RANDALL	PL	090B2	3377108					YES	YES	APZ 1		HLS B		
008177	PENN RANDALL	PL	090B2	3377090					YES	YES	APZ 1		HLS B		
008181	PENN RANDALL	PL	090B2	3377082					YES	YES	APZ 1		HLS B		
008201	PENN RANDALL	PL	090B2	0616623	PARCEL D					YES	APZ 1		HLS B		
008210	PENN RANDALL	PL	090B2	0465849	PARCEL G					YES	APZ 1		HLS B		
008231	PENN RANDALL	PL	090B2	0445734	PARCEL L					YES	APZ 1		HLS B		
007801	PENN WESTERN	CT	090A3	0455162	OUTLOT A		A		YES	YES	Clear Zone	APZ 1	HLS B		
007811	PENN WESTERN	CT	090A3	0455204		25	A		YES	YES	Clear Zone	APZ 1	HLS B		
008500	PENNSYLVANIA	AVE	090C2	3237187		12	A			YES	APZ 1		HLS B	HLS G	
008510	PEPCO	PL	090C2	3237153		9	A		YES	YES	APZ 1		HLS B		
008306	RAMMER	DR	117B1	0980979		5	A			YES	APZ 1	APZ 2	HLS B		
008307	RAMMER	DR	117B1	0875948		7	C			YES	APZ 2		HLS B		
008308	RAMMER	DR	117B1	0981076		6	A			YES	APZ 1	APZ 2	HLS B		

Property Address			Tax Map Grid	Tax Account	Legal Description	Lot	Block	Parcel	Noise Area	High Intensity Noise Area	Safety Zone	Safety Zone	Height Limit Surface	Height Limit Surface	Height Limit Surface
008309	RAMMER	DR	117B1	2845766		8	C			YES	APZ 2		HLS B		
008310	RAMMER	DR	117B1	2845741	HQCP/OW	8	A			YES	APZ 2		HLS B		
008311	RAMMER	DR	117B1	2845774		9	C			YES	APZ 2		HLS B		
008312	RAMMER	DR	117B1	2845733	(PART IMPS RAZED EFF 7/1/03)	7	A			YES	APZ 2		HLS B		
000000	RICHARDSON	LN	117B1	0859801				002	YES	YES	APZ 2		HLS B		
008211	RICHARDSON	RD	117B1	0878009	NR WOODYARD			027		YES	APZ 1		HLS B		
008213	RICHARDSON	RD	117B1	0982504	(TRS DT S/B 12/13/88) (CORR IN VALUE EFF 7/1/03)			030		YES	APZ 1	APZ 2	HLS B		
008217	RICHARDSON	RD	117B1	0982280	(CORR IN VALUE EFF 7/1/02)			052		YES	APZ 2		HLS B		
008300	RICHARDSON	RD	117B1	0959353				028		YES	APZ 2		HLS B		
008305	RICHARDSON	RD	117B1	0916411	PARCELS 29 & 30			029		YES	APZ 2		HLS B		
008305	RICHARDSON	RD	117B1	0916411	PARCELS 29 & 30			029		YES	APZ 2		HLS B		
008306	RICHARDSON	RD	117B1	0887638	NR WOODYARD			031	YES	YES	APZ 2		HLS B		
008311	RICHARDSON	RD	117B1	0893412	NR WOODYARD			025		YES	APZ 2		HLS B		
007902	SARAKAL	RD	108B4	0979864	CAE09-05518 W/TDT 4/19/10	5			YES	YES	APZ 1		HLS B		
007904	SARAKAL	RD	108B4	0956912		4			YES	YES	APZ 1		HLS B		
008407	SWEENEY	DR	117B1	0918755		10A			YES	YES	APZ 2		HLS B		
008409	SWEENEY	DR	117B1	0918763		11A			YES	YES	APZ 2		HLS B		
007715	WESTOVER	LN	108B4	0963447	OF PT LOT 53	102			YES	YES	APZ 1		HLS B		
00000	WESTPHALIA	RD	090B1	5516057	WESTPHALIA ROAD, LAND CONDO UNIT 1				YES	YES	APZ 1		HLS B		
00000	WESTPHALIA	RD	090B1	5516068	WESTPHALIA ROAD, LAND CONDO UNIT 2				YES	YES	APZ 1		HLS B		
00000	WESTPHALIA	RD	090B1	5516070	WESTPHALIA ROAD, LAND CONDO UNIT 3				YES	YES	APZ 1		HLS B		
00000	WESTPHALIA	RD	090B1	5516081	WESTPHALIA ROAD, LAND CONDO UNIT 4				YES	YES	APZ 1		HLS B		
00000	WESTPHALIA	RD	090B1	5516092	WESTPHALIA ROAD, LAND CONDO UNIT 5				YES	YES	APZ 1		HLS B		
008400	WESTPHALIA	RD	090B1	3567666	PARCEL P					YES	APZ 1		HLS B		
008405	WESTPHALIA	RD	090B1	0418368				037	YES	YES	APZ 1		HLS B		
008410	WESTPHALIA	RD	090B1	3567674	PARCEL Q				YES	YES	APZ 1		HLS B		
008417	WESTPHALIA	RD	090B1	0571893	PARCEL A				YES	YES	APZ 1		HLS B		
008420	WESTPHALIA	RD	090B1	3567682	PARCEL R MAP 82 GR B4				YES	YES	APZ 1	APZ 2	HLS B		
000000	WOODYARD	RD	117B1	0889006	OUTLOT A		A			YES	APZ 1	APZ 2	HLS B		
008115	WOODYARD	RD	108B4	0989780	SE 153X164 FT LOT 76C				YES	YES	APZ 1		HLS B		
008119	WOODYARD	RD	108B4	0938514	NCONF USE-HOUSE	75			YES	YES	APZ 1		HLS B		
008123	WOODYARD	RD	108B4	0871921	NCONF USE-HOUSE T-DT S/B 9/3/04 L20256 F389	74				YES	APZ 1		HLS B		
008124	WOODYARD	RD	117B1	0965111	T-DT S/B 09/30/04 L20383 F132			037	YES	YES	APZ 1	APZ 2	HLS B		
008128	WOODYARD	RD	117B1	0989590	NR WOODYARD			036		YES	APZ 1		HLS B		
008130	WOODYARD	RD	117B1	0849471				035		YES	APZ 1		HLS B		
008132	WOODYARD	RD	117B1	3125192	(SET UP NEW FROM #0849471 PER STR 98-99) 2004 2004 EAI-X TRS			235		YES	APZ 1		HLS B		

Property Address			Tax Map Grid	Tax Account	Legal Description	Lot	Block	Parcel	Noise Area	High Intensity Noise Area	Safety Zone	Safety Zone	Height Limit Surface	Height Limit Surface	Height Limit Surface
008134	WOODYARD	RD	117B1	3125200	(SET UP NEW FROM #0849471 PER STR 98-99)			236	YES	YES	APZ 1	APZ 2	HLS B		
008136	WOODYARD	RD	117B1	0888669		3				YES	APZ 1		HLS B		
008140	WOODYARD	RD	117B1	0888644	LIBER 5708 FOLIO 294	1			YES	YES	APZ 1	APZ 2	HLS B		
008144	WOODYARD	RD	117B1	0888651	LIBER 5708 FOLIO 294	2				YES	APZ 1	APZ 2	HLS B		
008200	WOODYARD	RD	117B1	0888677	LIBER 5708 FOLIO 294	4				YES	APZ 1		HLS B		
008204	WOODYARD	RD	117B1	0849620	NEAR CLINTON			032		YES	APZ 1	APZ 2	HLS B		
008208	WOODYARD	RD	117B1	0982223	NR WOODYARD 2004 EAI-X TRS T-DT S/B 5/24/04 L19549 F502			020		YES	APZ 1		HLS B		
008210	WOODYARD	RD	117B1	2845782		9	A			YES	APZ 1	APZ 2	HLS B		
008212	WOODYARD	RD	117B1	0877944	.55 ACRES AT NE PT LT 4					YES	APZ 1		HLS B		
008214	WOODYARD	RD	117B1	0953240		1	A			YES	APZ 1		HLS B		
008216	WOODYARD	RD	117B1	0858100		2	A			YES	APZ 1		HLS B		
	WOODYARD	RD	108B3	0849216	ADJ PARCEL VII			168	YES	YES	APZ 1		HLS B	HLS G	

Attachment 2:

Properties Partially or Wholly Within the Safety Zones and Height Limit Surfaces Only

Property Address			Tax Map Grid	Tax Account	Legal Description	Lot	Block	Parcel	Noise Area	High Intensity Noise Area	Safety Zone	Safety Zone	Height Limit Surface	Height Limit Surface	Height Limit Surface
008400	ALDERBROOK	CT	117C4	0962365	PLAT 2	5	A		YES		APZ 2		HLS B		
008401	ALDERBROOK	CT	117C4	0962357	CAE07-32519 W/TDT 1/25/08	4	A		YES		APZ 2		HLS B		
008402	ALDERBROOK	CT	117C4	0962373	PLAT 2	6	A		YES		APZ 2		HLS B		
008405	ALDERBROOK	CT	117C4	0962340	PLAT 2	3	A		YES		APZ 2		HLS B		
000000	ALLERTON	TER	117B4	0962704	PLAT 3 PAR D COMMON AREA PER PLAT		B		YES		APZ 2		HLS B		
000000	ALLERTON	TER	117C4	0962712	PLAT 4 PAR B COMMON AREA PER PLAT		B		YES		APZ 2		HLS B		
009500	ALLERTON	TER	117B4	0962126	PLAT 1	49	B		YES		APZ 2		HLS B		
009501	ALLERTON	TER	117B4	0961912	PLAT 1	1	B		YES		APZ 2		HLS B		
009502	ALLERTON	TER	117B4	0962118	PLAT 1 (FINAL CHNG 7/1/10)	48	B		YES		APZ 2		HLS B		
009503	ALLERTON	TER	117B4	0961920	PLAT 1	2	B		YES		APZ 2		HLS B		
009504	ALLERTON	TER	117B4	0962100	PLAT 1	47	B		YES		APZ 2		HLS B		
009505	ALLERTON	TER	117B4	0961938	PLAT 1	3	B		YES		APZ 2		HLS B		
009507	ALLERTON	TER	117B4	0961946	PLAT 1	4	B		YES		APZ 2		HLS B		
009511	ALLERTON	TER	117B4	0962431	PLAT 3	5	B		YES		APZ 2		HLS B		
009603	ALLERTON	TER	117B4	0962480	PLAT 3	10	B		YES		APZ 2		HLS B		
009604	ALLERTON	TER	117B4	0962696	PLAT 3	31	B		YES		APZ 2		HLS B		
009605	ALLERTON	TER	117B4	0962498	PLAT 3	11	B		YES		APZ 2		HLS B		
009606	ALLERTON	TER	117B4	0962688	PLAT 3	30	B		YES		APZ 2		HLS B		
009607	ALLERTON	TER	117B4	0962506	PLAT 3	12	B		YES		APZ 2		HLS B		
009609	ALLERTON	TER	117B4	0962514	PLAT 3	13	B		YES		APZ 2		HLS B		
009610	ALLERTON	TER	117B4	0962670	PLAT 3	29	B		YES		APZ 2		HLS B		
009611	ALLERTON	TER	117B4	0962522	PLAT 3	14	B		YES		APZ 2		HLS B		
009612	ALLERTON	TER	117B4	0962662	PLAT 3	28	B		YES		APZ 2		HLS B		
009613	ALLERTON	TER	117B4	0962530	PLAT 3	15	B		YES		APZ 2		HLS B		
009615	ALLERTON	TER	117B4	0962548	PLAT 3	16	B		YES		APZ 2		HLS B		
009616	ALLERTON	TER	117B4	0962654	PLAT 3	27	B		YES		APZ 2		HLS B		
009617	ALLERTON	TER	117C4	0962555	PLAT 3	17	B		YES		APZ 2		HLS B		
009618	ALLERTON	TER	117C4	0962647	PLAT 3	26	B		YES		APZ 2		HLS B		
009619	ALLERTON	TER	117C4	0962563	PLAT 3	18	B		YES		APZ 2		HLS B		
009620	ALLERTON	TER	117C4	0962639	PLAT 3	25	B		YES		APZ 2		HLS B		
009621	ALLERTON	TER	117C4	0962571	PLAT 3	19	B		YES		APZ 2		HLS B		
009622	ALLERTON	TER	117C4	0962621	PLAT 3	24	B		YES		APZ 2		HLS B		
009623	ALLERTON	TER	117C4	0962589	PLAT 3	20	B		YES		APZ 2		HLS B		
009624	ALLERTON	TER	117C4	0962613	PLAT 3	23	B		YES		APZ 2		HLS B		
009626	ALLERTON	TER	117C4	0962605	PLAT 3	22	B		YES		APZ 2		HLS B		
009627	ALLERTON	TER	117C4	0962597	PLAT 3	21	B		YES		APZ 2		HLS B		
000000	ALTAMONT	AVE	081F1	0487629	OUTLOT A 09REMAIL2/24LDA		C				APZ 2		HLS B		
001804	ALTAMONT	PL	081F1	0508515		6	F				APZ 2		HLS B		
001805	ALTAMONT	PL	081F1	0489799		18	C				APZ 2		HLS B		
001808	ALTAMONT	PL	082A1	0488148		6	D				APZ 2		HLS B		

Property Address			Tax Map Grid	Tax Account	Legal Description	Lot	Block	Parcel	Noise Area	High Intensity Noise Area	Safety Zone	Safety Zone	Height Limit Surface	Height Limit Surface	Height Limit Surface
001809	ALTAMONT	PL	081F1	0650705		40	C				APZ 2		HLS B		
001810	ALTAMONT	PL	082A1	0545509		5	D				APZ 2		HLS B		
001811	ALTAMONT	PL	081F1	0647537		39	C				APZ 2		HLS B		
001900	ALTAMONT	AVE	081F1	0508549		5	B				APZ 2		HLS B		
001900	ALTAMONT	PL	082A1	0570002		5	A				APZ 2		HLS B		
001901	ALTAMONT	PL	082A1	0565689		7	B				APZ 2		HLS B		
001901	ALTAMONT	AVE	081F1	0565895		2	C				APZ 2		HLS B		
001902	ALTAMONT	PL	082A1	0487702	L-6866 F-354	12	A				APZ 2		HLS B		
001903	ALTAMONT	PL	082A1	0487678	L-6866 F-354	9	B				APZ 2		HLS B		
001904	ALTAMONT	AVE	082A1	0487660	L7525 F354	8	B				APZ 2		HLS B		
001904	ALTAMONT	PL	082A1	0487694	L-6866 F-354	11	A				APZ 2		HLS B		
001905	ALTAMONT	AVE	081F1	0487652		48	C				APZ 2		HLS B		
001906	ALTAMONT	PL	082A1	0487686	L-6866 F-354	10	A				APZ 2		HLS B		
001911	ALTAMONT	AVE	081F1	0487645		47	C				APZ 2		HLS B		
001917	ALTAMONT	AVE	081F1	0487637		46	C				APZ 2		HLS B		
007801	ANNBAR	LN	107F4	0861740	N PT LT 5 EQ 37193 SQFT NCONF USE-HOUSE				YES		APZ 1		HLS B		
007803	ANNBAR	LN	107F4	0961813	37193 SQFT ADJ N PT LOT 5 NCONF USE-HOUSE				YES		APZ 1		HLS B		
007805	ANNBAR	LN	107F4	0985739	28810 SQ FT ADJ S E PT LOT 5 NCONF USE-HOUSE				YES		APZ 1		HLS B		
007700	ANNY	DR	081F1	0536003	LOT 45 EX 112 SQ FT		C				APZ 2		HLS B		
007701	ANNY	DR	081F1	0604074		44	C				APZ 2		HLS B		
007701	ANNY	DR	081F1	0604082	PT LOT 45 EQ 112 SQ FT		C				APZ 2		HLS B		
007702	ANNY	DR	081F1	0648139		16	C				APZ 2		HLS B		
007703	ANNY	DR	081F1	0515759		43	C				APZ 2		HLS B		
007704	ANNY	DR	081F1	0646265		17	C				APZ 2		HLS B		
007705	ANNY	DR	081F1	0505826		42	C				APZ 2		HLS B		
007707	ANNY	DR	081F1	0463034		41	C				APZ 2		HLS B		
007802	ANNY	DR	082A1	0573022		5	F				APZ 2		HLS B		
007803	ANNY	DR	082A1	0626408	L6865 F986 & 989	7	D				APZ 2		HLS B		
007804	ANNY	DR	082A1	0632547		4	F				APZ 2		HLS B		
007805	ANNY	DR	082A1	0440586		8	D				APZ 2		HLS B		
007806	ANNY	DR	082A1	0536235		3	F				APZ 2		HLS B		
007807	ANNY	DR	082A1	0577551		9	D				APZ 2		HLS B		
007808	ANNY	DR	082A1	0461442		2	F				APZ 2		HLS B		
007809	ANNY	DR	082A1	0574392		10	D				APZ 2		HLS B		
007810	ANNY	DR	082A1	0575043		1	F				APZ 2		HLS B		
007811	ANNY	DR	082A1	0508655		11	D				APZ 2		HLS B		
007812	ANNY	DR	082A1	0456814	PARCELS 286 & 292 (RESEX WAS T03)			292			APZ 2		HLS B		
007813	ANNY	DR	082A1	0468082	T-DT S/B 10/05/04 L20412 F058	12	D				APZ 2		HLS B		
009400	ATLEIGH	LN	117A3	0973636		10	U		YES		APZ 2		HLS B		
009401	ATLEIGH	LN	117A3	0973552		13	R		YES		APZ 2		HLS B		

Property Address			Tax Map Grid	Tax Account	Legal Description	Lot	Block	Parcel	Noise Area	High Intensity Noise Area	Safety Zone	Safety Zone	Height Limit Surface	Height Limit Surface	Height Limit Surface
009402	ATLEIGH	LN	117A4	0973644		11	U		YES		APZ 2		HLS B		
009403	ATLEIGH	LN	117A4	0973560		14	R		YES		APZ 2		HLS B		
009404	ATLEIGH	LN	117A4	0973651		12	U		YES		APZ 2		HLS B		
009405	ATLEIGH	LN	117A4	0973578		15	R		YES		APZ 2		HLS B		
009406	ATLEIGH	LN	117A4	0973669		13	U		YES		APZ 2		HLS B		
009408	ATLEIGH	LN	117A4	0973677		14	U		YES		APZ 2		HLS B		
009410	ATLEIGH	LN	117A4	0973685		15	U		YES		APZ 2		HLS B		
009412	ATLEIGH	LN	117A4	0973693		16	U		YES		APZ 2		HLS B		
009502	ATOM	RD	117B4	0889824				222	YES		APZ 2		HLS B		
009504	ATOM	RD	117B4	0865402				224	YES		APZ 2		HLS B		
009505	ATOM	RD	117B4	0860890				150	YES		APZ 2		HLS B		
009506	ATOM	RD	117B4	0874701				144	YES		APZ 2		HLS B		
009507	ATOM	RD	117B4	0904433				151	YES		APZ 2		HLS B		
009508	ATOM	RD	117B4	0984310				148	YES		APZ 2		HLS B		
009510	ATOM	RD	117B4	0865410		12			YES		APZ 2		HLS B		
009511	ATOM	RD	117B4	0890228				147	YES		APZ 2		HLS B		
009512	ATOM	RD	117B4	0865428		13			YES		APZ 2		HLS B		
009601	ATOM	RD	117B4	0985960		1	C		YES		APZ 2		HLS B		
009602	ATOM	RD	117B4	0911156		14	B		YES		APZ 2		HLS B		
009603	ATOM	RD	117B4	0989400		2	C		YES		APZ 2		HLS B		
009604	ATOM	RD	117B4	0852871		13	B		YES		APZ 2		HLS B		
009606	ATOM	RD	117B4	0933978		12	B		YES		APZ 2		HLS B		
008400	AUTUMN	WAY	116F1	0963835		34	A				APZ 2		HLS B		
008401	AUTUMN	WAY	116F1	0963827		33	A				APZ 2		HLS B		
008403	AUTUMN	WAY	116F1	0963819		32	A				APZ 2		HLS B		
008404	AUTUMN	WAY	116F1	0963843		35	A				APZ 2		HLS B		
008405	AUTUMN	WAY	116F1	0963801		31	A				APZ 2		HLS B		
008406	AUTUMN	WAY	116F1	0963850		36	A				APZ 2		HLS B		
008407	AUTUMN	WAY	116F1	0963793		30	A				APZ 2		HLS B		
008408	AUTUMN	WAY	116F1	0963868		37	A				APZ 2		HLS B		
008409	AUTUMN	WAY	116F1	0963785		29	A				APZ 2		HLS B		
008410	AUTUMN	WAY	116F1	0963876		38	A				APZ 2		HLS B		
008411	AUTUMN	WAY	116F1	0963777		28	A				APZ 2		HLS B		
008412	AUTUMN	WAY	116F1	0963884		39	A				APZ 2		HLS B		
008413	AUTUMN	WAY	116F1	0963769		27	A				APZ 2		HLS B		
008414	AUTUMN	WAY	116F1	0963892		40	A				APZ 2		HLS B		
008415	AUTUMN	WAY	116F2	0963751		26	A				APZ 2		HLS B		
008416	AUTUMN	WAY	116F2	0963900		41	A				APZ 2		HLS B		
008417	AUTUMN	WAY	116F2	0963744		25	A				APZ 2		HLS B		
008600	BAINBRIDGE	CT	117C4	0962308	PLAT 1	67	B		YES		APZ 2		HLS B		

Property Address			Tax Map Grid	Tax Account	Legal Description	Lot	Block	Parcel	Noise Area	High Intensity Noise Area	Safety Zone	Safety Zone	Height Limit Surface	Height Limit Surface	Height Limit Surface
008603	BAINBRIDGE	CT	117C4	0962183	PLAT 1	55	B		YES		APZ 2		HLS B		
008604	BAINBRIDGE	CT	117C4	0962290	PLAT 1 T-DT S/B 08/10/04 L20109 F275	66	B		YES		APZ 2		HLS B		
008605	BAINBRIDGE	CT	117C4	0962191	PLAT 1	56	B		YES		APZ 2		HLS B		
008606	BAINBRIDGE	CT	117C4	0962282	PLAT 1	65	B		YES		APZ 2		HLS B		
008607	BAINBRIDGE	CT	117C4	0962209	PLAT 1	57	B		YES		APZ 2		HLS B		
008609	BAINBRIDGE	CT	117C4	0962217	PLAT 1	58	B		YES		APZ 2		HLS B		
008611	BAINBRIDGE	CT	117C4	0962225	PLAT 1	59	B		YES		APZ 2		HLS B		
008615	BAINBRIDGE	CT	117C4	0962720	PLAT 5 PARCEL A		B		YES		APZ 2		HLS B		
009100	BANLEIGH	LN	117A3	0972067		17	T		YES		APZ 2		HLS B		
009101	BANLEIGH	LN	117A3	0972075		18	T		YES		APZ 2		HLS B		
009102	BANLEIGH	LN	117A3	0972059		16	T		YES		APZ 2		HLS B		
009103	BANLEIGH	LN	117A3	0972083		19	T		YES		APZ 2		HLS B		
009104	BANLEIGH	LN	117B3	0972042		15	T		YES		APZ 2		HLS B		
009105	BANLEIGH	LN	117B3	0972091		20	T		YES		APZ 2		HLS B		
009106	BANLEIGH	LN	117B3	0972034		14	T		YES		APZ 2		HLS B		
009108	BANLEIGH	LN	117B3	0972026		13	T		YES		APZ 2		HLS B		
009109	BANLEIGH	LN	117B3	0972216		32	T		YES		APZ 2		HLS B		
009110	BANLEIGH	LN	117B3	0972018	L 27300 F 447 CONFIRMATORY DEED 9/14/07	12	T		YES		APZ 2		HLS B		
009111	BANLEIGH	LN	117B3	0972224		33	T		YES		APZ 2		HLS B		
009112	BANLEIGH	LN	117B3	0972000		11	T		YES		APZ 2		HLS B		
009113	BANLEIGH	LN	117B3	0972232		34	T		YES		APZ 2		HLS B		
009114	BANLEIGH	LN	117B3	0971994		10	T		YES		APZ 2		HLS B		
009115	BANLEIGH	LN	117B3	0972240	T-DT S/B 08/30/04 L20237 F446	35	T		YES		APZ 2		HLS B		
009116	BANLEIGH	LN	117B3	0971986		9	T		YES		APZ 2		HLS B		
009117	BANLEIGH	LN	117B3	0972257		36	T		YES		APZ 2		HLS B		
009118	BANLEIGH	LN	117B3	0971978		8	T		YES		APZ 2		HLS B		
009119	BANLEIGH	LN	117B3	0972265		37	T		YES		APZ 2		HLS B		
009120	BANLEIGH	LN	117B3	0971960		7	T		YES		APZ 2		HLS B		
009122	BANLEIGH	LN	117B3	0971952		6	T		YES		APZ 2		HLS B		
009124	BANLEIGH	LN	117B3	0971945		5	T		YES		APZ 2		HLS B		
009126	BANLEIGH	LN	117B3	0971937		4	T		YES		APZ 2		HLS B		
007900	BARDWELL	CT	117A3	3015955		12	B		YES		APZ 2		HLS B		
007901	BARDWELL	CT	117A3	3015963		13	B		YES		APZ 2		HLS B		
007902	BARDWELL	CT	117A3	3015948		11	B		YES		APZ 2		HLS B		
007903	BARDWELL	CT	117A3	3015971		14	B		YES		APZ 2		HLS B		
007904	BARDWELL	CT	117A3	3015930		10	B		YES		APZ 2		HLS B		
007905	BARDWELL	CT	117A3	3015989		15	B		YES		APZ 2		HLS B		
007906	BARDWELL	CT	117A3	3015922		9	B		YES		APZ 2		HLS B		
007907	BARDWELL	CT	117A3	3015997		16	B		YES		APZ 2		HLS B		
007908	BARDWELL	CT	117A3	3015914		8	B		YES		APZ 2		HLS B		

Property Address			Tax Map Grid	Tax Account	Legal Description	Lot	Block	Parcel	Noise Area	High Intensity Noise Area	Safety Zone	Safety Zone	Height Limit Surface	Height Limit Surface	Height Limit Surface
007909	BARDWELL	CT	117A3	3016003		17	B		YES		APZ 2		HLS B		
007910	BARDWELL	CT	117A3	3015906		7	B		YES		APZ 2		HLS B		
007911	BARDWELL	CT	117A3	3016011	CAE07-28319 W/TDT 1/29/08	18	B		YES		APZ 2		HLS B		
007912	BARDWELL	CT	117A3	3015898		6	B		YES		APZ 2		HLS B		
007913	BARDWELL	CT	117A3	3016029	T-DT S/B 07/14/04 L19930 F523	19	B		YES		APZ 2		HLS B		
007914	BARDWELL	CT	117A3	3015880		5	B		YES		APZ 2		HLS B		
007915	BARDWELL	CT	117A3	3016037		20	B		YES		APZ 2		HLS B		
007916	BARDWELL	CT	117A3	3015872	CAE08-32324 W/TDT 12/18/2009 (FIN CHG 7-1-10)	4	B		YES		APZ 2		HLS B		
007917	BARDWELL	CT	117A3	3016045		21	B		YES		APZ 2		HLS B		
007918	BARDWELL	CT	117A3	3015864	T-DT S/B 08/09/04 L20106 F197	3	B		YES		APZ 2		HLS B		
007600	BAY	WAY	081F2	0542621		21	A				APZ 2		HLS B		
007601	BAY	WAY	081F2	0575415		20	A				APZ 2		HLS B		
007602	BAY	WAY	081F2	0546283		22	A				APZ 2		HLS B		
007604	BAY	WAY	081F2	0437871		23	A				APZ 2		HLS B		
007605	BAY	WAY	081F2	0648105		17	A				APZ 2		HLS B		
007606	BAY	WAY	081F2	0643718		18	A				APZ 2		HLS B		
007607	BAY	WAY	081F2	0642744		16	A				APZ 2		HLS B		
007608	BAY	WAY	081F2	0656322		19	A				APZ 2		HLS B		
007609	BAY	WAY	081F2	0631366		15	A				APZ 2		HLS B		
000000	BEDDINGTON	CT	117A3	3016532	PARCEL J COMMON AREA PER PLAT		B		YES		APZ 2		HLS B		
007800	BEDDINGTON	CT	117A3	3016433		59	B		YES		APZ 2		HLS B		
007801	BEDDINGTON	CT	117A3	3016326		48	B		YES		APZ 2		HLS B		
007802	BEDDINGTON	CT	117A3	3016425		58	B		YES		APZ 2		HLS B		
007803	BEDDINGTON	CT	117A3	3016334		49	B		YES		APZ 2		HLS B		
007804	BEDDINGTON	CT	117A3	3016417		57	B		YES		APZ 2		HLS B		
007805	BEDDINGTON	CT	117A3	3016342		50	B		YES		APZ 2		HLS B		
007806	BEDDINGTON	CT	117A3	3016409		56	B		YES		APZ 2		HLS B		
007807	BEDDINGTON	CT	117A3	3016359		51	B		YES		APZ 2		HLS B		
007808	BEDDINGTON	CT	117A3	3016391		55	B		YES		APZ 2		HLS B		
007809	BEDDINGTON	CT	117A4	3016367		52	B		YES		APZ 2		HLS B		
007810	BEDDINGTON	CT	117A3	3016383		54	B		YES		APZ 2		HLS B		
007811	BEDDINGTON	CT	117A3	3016375		53	B		YES		APZ 2		HLS B		
000000	BELLEFONTE	LN	108B4	0869834	N 304 FT LT 52 EX W 50 FT EQ 80211 SQ FT				YES		APZ 1		HLS B		
000000	BELLEFONTE	LN	108A4	0948307	2.979 AC AT N PT OF E 148 FT LT 42 (COR USE)				YES		APZ 1		HLS B		
000000	BELLEFONTE	PL	108A4	3279684	PT PARCEL A EQ 2.2875 AC L11531 F172				YES		APZ 1		HLS B		
000000	BELLEFONTE	PL	108A4	3279692	PT PARCEL A EQ .9690 AC (L 11531 F 174)				YES		APZ 1		HLS B		
000000	BELLEFONTE	LN	108A4	5513772	PT LOT 42 EQ 1.66AC				YES		APZ 1		HLS B		
007900	BELLEFONTE	LN	108A4	0878389	LT 39 EX 1850 SF AT FR (IMPS RAZED 7/2000)(USE 1 TO 7 EFF 10)				YES		APZ 1		HLS B		
007901	BELLEFONTE	LN	108A4	0860916		146			YES		APZ 1		HLS B		
007905	BELLEFONTE	LN	108A4	0860924		147			YES		APZ 1		HLS B		

Property Address			Tax Map Grid	Tax Account	Legal Description	Lot	Block	Parcel	Noise Area	High Intensity Noise Area	Safety Zone	Safety Zone	Height Limit Surface	Height Limit Surface	Height Limit Surface
007906	BELLEFONTE	LN	108A4	0984146	(REZ RES REM/TRS 2009)	153			YES		APZ 1		HLS B		
007907	BELLEFONTE	LN	108A4	0860932	(COR USE)	149			YES		APZ 1		HLS B		
007908	BELLEFONTE	LN	108A4	0984138	PT LOT 152 (PTA 796-08)	152			YES		APZ 1		HLS B		
007909	BELLEFONTE	LN	108A4	0860940		150			YES		APZ 1		HLS B		
007909	BELLEFONTE	PL	108A4	0953208	NON CONF USE - HOUSE	B			YES		APZ 1		HLS B		
007912	BELLEFONTE	LN	108A4	0865790		A			YES		APZ 1		HLS B		
008000	BELLEFONTE	LN	108A4	0885426	OF LOT 41 NCONF USE-HOUSE	J			YES		APZ 1		HLS B		
008001	BELLEFONTE	LN	108A4	0986067	PT OF LTS 62.63.64 L2666 F148 NCONF USE-HOUSE				YES		APZ 1		HLS B		
008001	BELLEFONTE	LN	108A4	0986067	PT OF LTS 62.63.64 L2666 F148 NCONF USE-HOUSE				YES		APZ 1		HLS B		
008001	BELLEFONTE	LN	108A4	0986067	PT OF LTS 62.63.64 L2666 F148 NCONF USE-HOUSE				YES		APZ 1		HLS B		
008002	BELLEFONTE	LN	108A4	0961185	PT LOT 42				YES		APZ 1		HLS B		
008004	BELLEFONTE	LN	108A4	0948299	1.209 AC AT S PT OF E 148 FT LOT 42				YES		APZ 1		HLS B		
008005	BELLEFONTE	LN	108A4	0865725		1			YES		APZ 1		HLS B		
008007	BELLEFONTE	LN	108A4	0923383	REZD RES TAX-PEN PAID PER OWR REQ T-DT S /B 06/22/04 L19749 F342	2			YES		APZ 1		HLS B		
008020	BELLEFONTE	LN	108A4	0860817	PT LT 43 EQ 6.57AC (.05AC DFR PGCO/ RDS/BE LLEFONTE 10) RW CSE#6875				YES		APZ 1		HLS B		
008100	BELLEFONTE	LN	108A4	0981951	PT LT 43 EQ 20250 SQ FT				YES		APZ 1		HLS B		
008101	BELLEFONTE	LN	108A4	0885434	(USE & ZONING CHG 99)NCONF USE-HOUSE	3			YES		APZ 1		HLS B		
008103	BELLEFONTE	LN	108B4	0980698		4			YES		APZ 1		HLS B		
008106	BELLEFONTE	LN	108B4	0917815		1			YES		APZ 1		HLS B		
008108	BELLEFONTE	LN	108B4	0984559		2			YES		APZ 1		HLS B		
000000	BENSON	LN	082B1	0632794	PART CONCORD			181	YES		APZ 2		HLS B		
001800	BENSON	LN	082B1	0512806	09REMAIL2/24LDA	1A			YES		APZ 2		HLS B		
001801	BENSON	LN	082B1	0584128	PT CONCORD			079	YES		APZ 2		HLS B		
001804	BENSON	LN	082B1	0534826		2A			YES		APZ 2		HLS B		
001805	BENSON	LN	082B1	0542753	PT CONCORD			082	YES		APZ 2		HLS B		
001808	BENSON	LN	082B1	0640607		3A			YES		APZ 2		HLS B		
001809	BENSON	LN	082B1	0614347		5			YES		APZ 2		HLS B		
001812	BENSON	LN	082B1	0639526	PART CONCORD			083	YES		APZ 2		HLS B		
001813	BENSON	LN	082B1	0614701		6			YES		APZ 2		HLS B		
001816	BENSON	LN	082B1	0460634	PT CONCORD			084	YES		APZ 2		HLS B		
001900	BENSON	LN	082B1	0632786	TDT S/B 6/23/04 L19774F338 06EAI X TRS C AE0823928 W/TDT 06/04/	8			YES		APZ 2		HLS B		
001901	BENSON	LN	082B1	0504142		7			YES		APZ 2		HLS B		
001905	BENSON	LN	082B1	0445361		9			YES		APZ 2		HLS B		
001907	BENSON	LN	082B1	0479139		10			YES		APZ 2		HLS B		
001909	BENSON	LN	082B1	0479147		11			YES		APZ 2		HLS B		
001910	BENSON	LN	082B1	0559443		1			YES		APZ 2		HLS B		
001911	BENSON	LN	082B1	0623249	PORT CONCORD			283	YES		APZ 2		HLS B		
001805	BERRY	LN	082A1	0633115	DEATH CERT 8/26/04			275			APZ 2		HLS B		
001806	BERRY	LN	082A1	0418590		3					APZ 2		HLS B		
001808	BERRY	LN	082A1	0565705		4					APZ 2		HLS B		

Property Address			Tax Map Grid	Tax Account	Legal Description	Lot	Block	Parcel	Noise Area	High Intensity Noise Area	Safety Zone	Safety Zone	Height Limit Surface	Height Limit Surface	Height Limit Surface
001810	BERRY	LN	082A1	0515262		5					APZ 2		HLS B		
001811	BERRY	LN	082A1	0571596				004			APZ 2		HLS B		
001812	BERRY	LN	082A1	0487744		6					APZ 2		HLS B		
001900	BERRY	LN	082A1	0487751		7					APZ 2		HLS B		
001901	BERRY	LN	082A1	0640367	PT CONCORD (RES N PER OWNER)			180			APZ 2		HLS B		
001902	BERRY	LN	082A1	0487769		8					APZ 2		HLS B		
001903	BERRY	LN	082A1	0485607				005			APZ 2		HLS B		
001904	BERRY	LN	082A1	0487777		9					APZ 2		HLS B		
001906	BERRY	LN	082A1	0487785		10					APZ 2		HLS B		
001909	BERRY	LN	082A1	0558718	PART CONCORD			006			APZ 2		HLS B		
001913	BERRY	LN	082A1	0615773		2	A				APZ 2		HLS B		
001917	BERRY	LN	082A1	0631853				007			APZ 2		HLS B		
001921	BERRY	LN	082A1	0467258	LOT 4 EX 690 SQ FT		A				APZ 2		HLS B		
001923	BERRY	LN	082A1	0487728				020			APZ 2		HLS B		
007700	BETHANY	DR	081F1	0496430		35	C				APZ 2		HLS B		
007701	BETHANY	DR	081F1	0496471		34	C				APZ 2		HLS B		
007702	BETHANY	DR	081F1	0644393		36	C				APZ 2		HLS B		
007703	BETHANY	DR	081F1	0474387		33	C				APZ 2		HLS B		
007704	BETHANY	DR	081F1	0505750		37	C				APZ 2		HLS B		
007706	BETHANY	DR	081F1	0507681		38	C				APZ 2		HLS B		
007711	BETHANY	DR	082A1	0649111		6	B				APZ 2		HLS B		
007802	BETHANY	DR	082A1	0615336		4	D				APZ 2		HLS B		
007804	BETHANY	DR	082A1	0488130		3	D				APZ 2		HLS B		
007806	BETHANY	DR	082A1	0605907		2	D				APZ 2		HLS B		
007807	BETHANY	DR	082A1	0440701		6	A				APZ 2		HLS B		
007808	BETHANY	DR	082A1	0511923		1	D				APZ 2		HLS B		
007809	BETHANY	DR	082A1	0655027		7	A				APZ 2		HLS B		
008700	BOLERO	CT	117A2	0952291		5	A		YES		APZ 2		HLS B		
008701	BOLERO	CT	117A2	0952283		4	A		YES		APZ 2		HLS B		
008702	BOLERO	CT	117A2	0952309		6	A		YES		APZ 2		HLS B		
008703	BOLERO	CT	117A2	0952275		3	A		YES		APZ 2		HLS B		
008704	BOLERO	CT	117A2	0952317		7	A		YES		APZ 2		HLS B		
008705	BOLERO	CT	117A2	0952267	(03 EAI-X TRS)	2	A		YES		APZ 2		HLS B		
008707	BOLERO	CT	117A2	0952259		1	A		YES		APZ 2		HLS B		
008801	BOLERO	CT	117A2	0952523		1	B		YES		APZ 2		HLS B		
008802	BOLERO	CT	117A2	0952648		13	B		YES		APZ 2		HLS B		
008803	BOLERO	CT	117A2	0952531		2	B		YES		APZ 2		HLS B		
008804	BOLERO	CT	117A2	0952630		12	B		YES		APZ 2		HLS B		
008805	BOLERO	CT	117A2	0952549		3	B		YES		APZ 2		HLS B		
008806	BOLERO	CT	117A2	0952622		11	B		YES		APZ 2		HLS B		

Property Address			Tax Map Grid	Tax Account	Legal Description	Lot	Block	Parcel	Noise Area	High Intensity Noise Area	Safety Zone	Safety Zone	Height Limit Surface	Height Limit Surface	Height Limit Surface
008807	BOLERO	CT	117A2	0952556		4	B		YES		APZ 2		HLS B		
008808	BOLERO	CT	117A2	0952614	(RES N 05 TRS)	10	B		YES		APZ 2		HLS B		
008809	BOLERO	CT	117A2	0952564		5	B		YES		APZ 2		HLS B		
008810	BOLERO	CT	117A2	0952606		9	B		YES		APZ 2		HLS B		
008811	BOLERO	CT	117A2	0952572		6	B		YES		APZ 2		HLS B		
008812	BOLERO	CT	117A2	0952598		8	B		YES		APZ 2		HLS B		
008813	BOLERO	CT	117A2	0952580		7	B		YES		APZ 2		HLS B		
	BOLERO	CT	117A2	0952820	OUTLOT A		B		YES		APZ 2		HLS B		
008000	BOUNDARY	DR	082A1	0598672		12	B		YES		APZ 2		HLS B		
008001	BOUNDARY	DR	082A1	0631382		1	D		YES		APZ 2		HLS B		
008002	BOUNDARY	DR	082A1	0424622		11	B		YES		APZ 2		HLS B		
008003	BOUNDARY	DR	082A1	0533075		2	D		YES		APZ 2		HLS B		
008004	BOUNDARY	DR	082A1	0442012		10	B		YES		APZ 2		HLS B		
008005	BOUNDARY	DR	082A1	0492322		3	D		YES		APZ 2		HLS B		
008006	BOUNDARY	DR	082A1	0647297		9	B		YES		APZ 2		HLS B		
008007	BOUNDARY	DR	082A1	0454975		4	D		YES		APZ 2		HLS B		
008008	BOUNDARY	DR	082A1	0469288	LOT 8 EX E 1.6 FT		B		YES		APZ 2		HLS B		
008009	BOUNDARY	DR	082A1	0428888		5	D		YES		APZ 2		HLS B		
008010	BOUNDARY	DR	082A1	0560698	LOT 7 & E 1.6 FT OF LOT 8 L2681 F649		B		YES		APZ 2		HLS B		
008010	BOUNDARY	DR	082A1	0560698	LOT 7 & E 1.6 FT OF LOT 8 L2681 F649		B		YES		APZ 2		HLS B		
008011	BOUNDARY	DR	082A1	0515668		6	D		YES		APZ 2		HLS B		
001708	BRADMOORE	DR	082B1	0419382	PLAT 1	28	C		YES		APZ 2		HLS B		
001709	BRADMOORE	DR	082B1	0419069	PLAT 1	14	B		YES		APZ 2		HLS B		
001710	BRADMOORE	DR	082B1	0419390	PLAT 1	29	C		YES		APZ 2		HLS B		
001711	BRADMOORE	DR	082B1	0419051	PLAT 1	13	B		YES		APZ 2		HLS B		
001712	BRADMOORE	DR	082B1	0419408	PLAT 1	30	C		YES		APZ 2		HLS B		
001713	BRADMOORE	DR	082B1	0419044	PLAT 1	12	B		YES		APZ 2		HLS B		
001714	BRADMOORE	DR	082B1	0419416	PLAT 1	31	C		YES		APZ 2		HLS B		
001715	BRADMOORE	DR	082B1	0419036	PLAT 1	11	B		YES		APZ 2		HLS B		
001716	BRADMOORE	DR	082B1	0419424	PLAT 1	32	C		YES		APZ 2		HLS B		
001718	BRADMOORE	DR	082B1	0419432	PLAT 1	33	C		YES		APZ 2		HLS B		
001719	BRADMOORE	DR	082B1	0419028	PLAT 1	10	B		YES		APZ 2		HLS B		
001720	BRADMOORE	DR	082B1	0419440	PLAT 1 T-DT S/B 08/04/04 L20077 F001 -HQCPSW-	34	C		YES		APZ 2		HLS B		
001722	BRADMOORE	DR	082B1	0419820	PLAT 2	35	C		YES		APZ 2		HLS B		
001724	BRADMOORE	DR	082B1	0419838	PLAT 2	36	C		YES		APZ 2		HLS B		
008600	BRAND	CT	117A2	0952374	T-DT S/B 08/06/04 L20100 F197	13	A		YES		APZ 2		HLS B		
008601	BRAND	CT	117A2	0952366		12	A		YES		APZ 2		HLS B		
008602	BRAND	CT	117A2	0952382		14	A		YES		APZ 2		HLS B		
008603	BRAND	CT	117A2	0952358		11	A		YES		APZ 2		HLS B		
008604	BRAND	CT	117A2	0952390		15	A		YES		APZ 2		HLS B		

Property Address			Tax Map Grid	Tax Account	Legal Description	Lot	Block	Parcel	Noise Area	High Intensity Noise Area	Safety Zone	Safety Zone	Height Limit Surface	Height Limit Surface	Height Limit Surface
008605	BRAND	CT	117A2	0952341		10	A		YES		APZ 2		HLS B		
008607	BRAND	CT	117A2	0952333	CAE07-28326 W/TDT 5/28/08	9	A		YES		APZ 2		HLS B		
008701	BRAND	CT	117A2	0952663		15	B		YES		APZ 2		HLS B		
008702	BRAND	CT	117A2	0952754		24	B		YES		APZ 2		HLS B		
008703	BRAND	CT	117A2	0952671		16	B		YES		APZ 2		HLS B		
008704	BRAND	CT	117A2	0952747		23	B		YES		APZ 2		HLS B		
008705	BRAND	CT	117A2	0952689	T-DT S/B 08/31/04 L20243 F208 CAE07- 30615 W/TDT 11/27/08	17	B		YES		APZ 2		HLS B		
008706	BRAND	CT	117A2	0952739		22	B		YES		APZ 2		HLS B		
008707	BRAND	CT	117A2	0952697	2004 EAI-X TRS	18	B		YES		APZ 2		HLS B		
008708	BRAND	CT	117A2	0952721		21	B		YES		APZ 2		HLS B		
008709	BRAND	CT	117A2	0952705		19	B		YES		APZ 2		HLS B		
008710	BRAND	CT	117A2	0952713		20	B		YES		APZ 2		HLS B		
000000	BRAZKE	CT	117A2	0952515	OUTLOT B		A		YES		APZ 2		HLS B		
008600	BRAZKE	CT	117A2	0952457		21	A		YES		APZ 2		HLS B		
008601	BRAZKE	CT	117A2	0952440		20	A		YES		APZ 2		HLS B		
008602	BRAZKE	CT	117A2	0952465		22	A		YES		APZ 2		HLS B		
008603	BRAZKE	CT	117A2	0952432		19	A		YES		APZ 2		HLS B		
008604	BRAZKE	CT	117A2	0952473		23	A		YES		APZ 2		HLS B		
008605	BRAZKE	CT	117A2	0952424		18	A		YES		APZ 2		HLS B		
008606	BRAZKE	CT	117A2	0952481		24	A		YES		APZ 2		HLS B		
008700	BRAZKE	CT	117A2	0952861		4	C		YES		APZ 2		HLS B		
008701	BRAZKE	CT	117A2	0952770		26	B		YES		APZ 2		HLS B		
008703	BRAZKE	CT	117A2	0952788		27	B		YES		APZ 2		HLS B		
008704	BRAZKE	CT	117A2	0952853		3	C		YES		APZ 2		HLS B		
008705	BRAZKE	CT	117A2	0952796		28	B		YES		APZ 2		HLS B		
008706	BRAZKE	CT	117A2	0952846		2	C		YES		APZ 2		HLS B		
008707	BRAZKE	CT	117A2	0952804		29	B		YES		APZ 2		HLS B		
008708	BRAZKE	CT	117A2	0952838		1	C		YES		APZ 2		HLS B		
008709	BRAZKE	CT	117A2	0952812		30	B		YES		APZ 2		HLS B		
008710	BRAZKE	CT	117A2	0988881		1	B		YES		APZ 2		HLS B		
008711	BRAZKE	CT	117A2	0988873		26	A		YES		APZ 2		HLS B		
008712	BRAZKE	CT	117A2	0988899		2	B		YES		APZ 2		HLS B		
008713	BRAZKE	CT	117A2	0988865		25	A		YES		APZ 2		HLS B		
008715	BRAZKE	CT	117A2	0988857		24	A		YES		APZ 2		HLS B		
008716	BRAZKE	CT	117A2	0988907		3	B		YES		APZ 2		HLS B		
008717	BRAZKE	CT	117A2	0988840		23	A		YES		APZ 2		HLS B		
008718	BRAZKE	CT	117A2	0988915		4	B		YES		APZ 2		HLS B		
008719	BRAZKE	CT	117A2	0988832		22	A		YES		APZ 2		HLS B		
008721	BRAZKE	CT	117A2	0988824		21	A		YES		APZ 2		HLS B		
008722	BRAZKE	CT	117A2	0988923		5	B		YES		APZ 2		HLS B		

Property Address			Tax Map Grid	Tax Account	Legal Description	Lot	Block	Parcel	Noise Area	High Intensity Noise Area	Safety Zone	Safety Zone	Height Limit Surface	Height Limit Surface	Height Limit Surface
008724	BRAZKE	CT	117A2	0988931		6	B		YES		APZ 2		HLS B		
008726	BRAZKE	CT	117A2	0988949		7	B		YES		APZ 2		HLS B		
001907	BREWTON	ST	081F1	0635409		23	J				APZ 2		HLS B		
001911	BREWTON	ST	081F1	0560458		39	J				APZ 2		HLS B		
001915	BREWTON	ST	081F1	0574533		40	J				APZ 2		HLS B		
001916	BREWTON	ST	081F1	0620518		29	K				APZ 2		HLS B		
001917	BREWTON	ST	081F1	0494690		26	J				APZ 2		HLS B		
001918	BREWTON	ST	081F1	0449926		46	K				APZ 2		HLS B		
001919	BREWTON	ST	081F1	0460709		27	J				APZ 2		HLS B		
001920	BREWTON	ST	081F1	0461046		45	K				APZ 2		HLS B		
001921	BREWTON	ST	081F1	0597583	-HQCP/SW-	28	J				APZ 2		HLS B		
001922	BREWTON	ST	081F1	0470633		44	K				APZ 2		HLS B		
001923	BREWTON	ST	081F1	0641449		29	J				APZ 2		HLS B		
001924	BREWTON	ST	081F1	0514901		25	K				APZ 2		HLS B		
002000	BREWTON	ST	081F1	0494278		24	K				APZ 2		HLS B		
002001	BREWTON	ST	081F1	0630798		30	J				APZ 2		HLS B		
002002	BREWTON	ST	081F1	0548040		23	K				APZ 2		HLS B		
002003	BREWTON	ST	081F1	0545129		31	J				APZ 2		HLS B		
002004	BREWTON	ST	081F1	0482315		22	K				APZ 2		HLS B		
002005	BREWTON	ST	081F1	0547190		32	J				APZ 2		HLS B		
002006	BREWTON	ST	081F1	0500561		21	K				APZ 2		HLS B		
002007	BREWTON	ST	081F1	0454793		33	J				APZ 2		HLS B		
002008	BREWTON	ST	081F1	0422105		20	K				APZ 2		HLS B		
002009	BREWTON	ST	081F1	0489955		34	J				APZ 2		HLS B		
002010	BREWTON	ST	081F1	0547653		19	K				APZ 2		HLS B		
002011	BREWTON	ST	081F1	0477349	09REMAIL2/24LDA	35	J				APZ 2		HLS B		
002012	BREWTON	ST	081F1	0512053		18	K				APZ 2		HLS B		
002013	BREWTON	ST	081F1	0568576		38	J				APZ 2		HLS B		
002100	BREWTON	ST	081F1	0453597		1	L				APZ 2		HLS B		
002101	BREWTON	ST	081F1	0619114		3	F				APZ 2		HLS B		
002102	BREWTON	ST	081F1	0490334		2	L				APZ 2		HLS B		
002103	BREWTON	ST	081F1	0487272		4	F				APZ 2		HLS B		
002104	BREWTON	ST	081F1	0630400		3	L				APZ 2		HLS B		
002105	BREWTON	ST	081F1	0626374	T-DT S/B 10/18/04 L20522 F100	5	F				APZ 2		HLS B		
002106	BREWTON	ST	081F1	0629154		4	L				APZ 2		HLS B		
002107	BREWTON	ST	081F1	0616805		6	F				APZ 2		HLS B		
002108	BREWTON	ST	081F1	0424523		5	L				APZ 2		HLS B		
002109	BREWTON	ST	081F1	0414607		7	F				APZ 2		HLS B		
002110	BREWTON	ST	081F1	0492264		6	L				APZ 2		HLS B		
002111	BREWTON	ST	081F1	0451690		8	F				APZ 2		HLS B		

Property Address			Tax Map Grid	Tax Account	Legal Description	Lot	Block	Parcel	Noise Area	High Intensity Noise Area	Safety Zone	Safety Zone	Height Limit Surface	Height Limit Surface	Height Limit Surface
002112	BREWTON	ST	081F1	0560318		7	L				APZ 2		HLS B		
002113	BREWTON	ST	081F1	0456376		9	F				APZ 2		HLS B		
002114	BREWTON	ST	081F2	0445882		8	L				APZ 2		HLS B		
002115	BREWTON	ST	081F2	0568048		10	F				APZ 2		HLS B		
002116	BREWTON	ST	081F2	0483263		9	L				APZ 2		HLS B		
008200	BRIDLEWOOD	PL	082B2	0503417		8			YES		APZ 2		HLS B		
008201	BRIDLEWOOD	PL	082B2	0503425		9			YES		APZ 2		HLS B		
008202	BRIDLEWOOD	PL	082B2	0503409		7			YES		APZ 2		HLS B		
008203	BRIDLEWOOD	PL	082B2	0503433		10			YES		APZ 2		HLS B		
008204	BRIDLEWOOD	PL	082B2	0503391		6			YES		APZ 2		HLS B		
008206	BRIDLEWOOD	PL	082B2	0503383		5			YES		APZ 2		HLS B		
009006	BUTTONS	DR	116F2	0965954	LOT 5 & PT OF LOT 6 EQ 29542 SF						APZ 2		HLS B		
009010	BUTTONS	DR	116F3	0965921	PT LOT 6 EQ .9781 ACRES						APZ 2		HLS B		
008400	CAHILL	CT	117B4	0962456	PLAT 3	7	B		YES		APZ 2		HLS B		
008401	CAHILL	CT	117B4	0962464	PLAT 3	8	B		YES		APZ 2		HLS B		
008402	CAHILL	CT	117B4	0962449	PLAT 3	6	B		YES		APZ 2		HLS B		
008403	CAHILL	CT	117B4	0962472	PLAT 3	9	B		YES		APZ 2		HLS B		
003201	CAMP	ST	081F4	3144300		389					APZ 1	APZ 2	HLS B		
000000	CANBERRA	PL	117A1	3855236	PAR A PLAT 2				YES		APZ 2		HLS B		
000000	CANBERRA	PL	117A1	3855244	PAR B PLAT 2				YES		APZ 2		HLS B		
000000	CANBERRA	PL	117A1	3855251	PAR C PLAT 2				YES		APZ 2		HLS B		
007701	CANBERRA	PL	116F2	0850925		3	E				APZ 2		HLS B		
007702	CANBERRA	PL	116F2	0904318		19	A				APZ 2		HLS B		
007703	CANBERRA	PL	116F2	0919654		2	E				APZ 2		HLS B		
007704	CANBERRA	PL	116F2	0883025		20	A				APZ 2		HLS B		
007705	CANBERRA	PL	116F2	0933952		1	E		YES		APZ 2		HLS B		
007706	CANBERRA	PL	116F2	0892901		21	A		YES		APZ 2		HLS B		
007800	CANBERRA	PL	117A2	0952325		8	A		YES		APZ 2		HLS B		
007801	CANBERRA	PL	117A2	0952655		14	B		YES		APZ 2		HLS B		
007806	CANBERRA	PL	117A2	0952408		16	A		YES		APZ 2		HLS B		
007807	CANBERRA	PL	117A2	0952762		25	B		YES		APZ 2		HLS B		
007808	CANBERRA	PL	117A2	0952416		17	A		YES		APZ 2		HLS B		
007903	CANBERRA	PL	117A2	0952879	2004 EAI-X TRS T-DT S/B 5/27/04 L19596 F454	5	C		YES		APZ 2		HLS B		
007904	CANBERRA	PL	117A2	0952499		25	A		YES		APZ 2		HLS B		
007905	CANBERRA	PL	117A2	0952887		6	C		YES		APZ 2		HLS B		
007907	CANBERRA	PL	117A2	0952903	PARCEL A		C		YES		APZ 2		HLS B		
007908	CANBERRA	PL	117A1	3855202	PLAT 2	26			YES		APZ 2		HLS B		
007909	CANBERRA	PL	117A2	0952895	CAE 07-33734 TDT 10/14/2009	7	C		YES		APZ 2		HLS B		
007910	CANBERRA	PL	117A1	3855194	PLAT 2	25			YES		APZ 2		HLS B		
007912	CANBERRA	PL	117A1	3855186	PLAT 2	24			YES		APZ 2		HLS B		

Property Address			Tax Map Grid	Tax Account	Legal Description	Lot	Block	Parcel	Noise Area	High Intensity Noise Area	Safety Zone	Safety Zone	Height Limit Surface	Height Limit Surface	Height Limit Surface
007914	CANBERRA	PL	117A1	3855210	PLAT 2	27			YES		APZ 2		HLS B		
007916	CANBERRA	PL	117A1	3855228	PLAT 2	28			YES		APZ 2		HLS B		
008000	CANBERRA	PL	117A1	3855178	PLAT 2	23			YES		APZ 2		HLS B		
008002	CANBERRA	PL	117A1	3855160	PLAT 2	22			YES		APZ 2		HLS B		
008003	CANBERRA	PL	117A1	3855111	PLAT 2	6			YES		APZ 2		HLS B		
008004	CANBERRA	PL	117A1	3855152	PLAT 2	21			YES		APZ 2		HLS B		
008005	CANBERRA	PL	117A1	3855129	PLAT 2	7			YES		APZ 2		HLS B		
008007	CANBERRA	PL	117A1	3855137	PLAT 2	8			YES		APZ 2		HLS B		
008009	CANBERRA	PL	117A1	3855145	PLAT 2	9			YES		APZ 2		HLS B		
008011	CANBERRA	PL	117A1	3854940	PLAT 1	10			YES		APZ 2		HLS B		
008013	CANBERRA	PL	117A1	3854957	PLAT 1	11			YES		APZ 2		HLS B		
008015	CANBERRA	PL	117A1	3854965	PLAT 1	12			YES		APZ 2		HLS B		
008016	CANBERRA	PL	117A1	3855046	PLAT 1	20			YES		APZ 2		HLS B		
008017	CANBERRA	PL	117A1	3854973	PLAT 1	13			YES		APZ 2		HLS B		
008019	CANBERRA	PL	117A1	3854981	PLAT 1	14			YES		APZ 2		HLS B		
008020	CANBERRA	PL	117A1	3855038	PLAT 1	19			YES		APZ 2		HLS B		
008021	CANBERRA	PL	117A1	3854999	PLAT 1	15			YES		APZ 2		HLS B		
008022	CANBERRA	PL	117A1	3855020	PLAT 1	18			YES		APZ 2		HLS B		
008023	CANBERRA	PL	117A1	3855004	PLAT 1	16			YES		APZ 2		HLS B		
008024	CANBERRA	PL	117A1	3855012	PLAT 1	17			YES		APZ 2		HLS B		
008600	CANBERRA	DR	116F2	0951665		6	A				APZ 2		HLS B		
008605	CANBERRA	DR	116F2	0877134		4	B				APZ 2		HLS B		
008700	CANBERRA	DR	116F2	0876177		17	A				APZ 2		HLS B		
008703	CANBERRA	DR	116F2	0889741		2	C				APZ 2		HLS B		
008704	CANBERRA	DR	116F2	0898403		18	A				APZ 2		HLS B		
008705	CANBERRA	DR	116F2	0849463		3	C				APZ 2		HLS B		
008801	CANBERRA	DR	116F2	0979419		4	C				APZ 2		HLS B		
008802	CANBERRA	DR	116F2	0951707		4	E				APZ 2		HLS B		
008803	CANBERRA	DR	116F2	0951673		5	C				APZ 2		HLS B		
008804	CANBERRA	DR	116F2	0951715		5	E		YES		APZ 2		HLS B		
008805	CANBERRA	DR	116F2	0951681		6	C				APZ 2		HLS B		
008806	CANBERRA	DR	116F2	0951723		6	E		YES		APZ 2		HLS B		
008807	CANBERRA	DR	116F2	0951699		7	C				APZ 2		HLS B		
008809	CANBERRA	DR	116F2	0951731		8	C				APZ 2		HLS B		
008810	CANBERRA	DR	116F2	0951764		7	E		YES		APZ 2		HLS B		
008811	CANBERRA	DR	116F2	0951749	T-DT S/B 07/06/04 L19856 F627	9	C				APZ 2		HLS B		
008812	CANBERRA	DR	116F2	0951772		8	E		YES		APZ 2		HLS B		
008900	CANBERRA	DR	116F2	0951780		9	E				APZ 2		HLS B		
008901	CANBERRA	DR	116F2	0952010		8	D				APZ 2		HLS B		
008902	CANBERRA	DR	116F2	0952168		10	E		YES		APZ 2		HLS B		

Property Address			Tax Map Grid	Tax Account	Legal Description	Lot	Block	Parcel	Noise Area	High Intensity Noise Area	Safety Zone	Safety Zone	Height Limit Surface	Height Limit Surface	Height Limit Surface
008903	CANBERRA	DR	116F2	0952002		7	D				APZ 2		HLS B		
008905	CANBERRA	DR	116F2	0951996		6	D				APZ 2		HLS B		
008907	CANBERRA	DR	117A3	0951988		5	D		YES		APZ 2		HLS B		
008908	CANBERRA	DR	117A2	0952218		15	E		YES		APZ 2		HLS B		
008909	CANBERRA	DR	117A3	0951970		4	D		YES		APZ 2		HLS B		
008910	CANBERRA	DR	117A2	0952226		16	E		YES		APZ 2		HLS B		
008911	CANBERRA	DR	117A3	0951962		3	D		YES		APZ 2		HLS B		
008912	CANBERRA	DR	117A2	0952234		17	E		YES		APZ 2		HLS B		
008913	CANBERRA	DR	117A3	0951954	CAE07-13830 W/T-DT 02/02/09	2	D		YES		APZ 2		HLS B		
008914	CANBERRA	DR	117A2	0952242		18	E		YES		APZ 2		HLS B		
008915	CANBERRA	DR	117A3	0951947		1	D		YES		APZ 2		HLS B		
009000	CANBERRA	DR	117A2	0988626		1	A		YES		APZ 2		HLS B		
009001	CANBERRA	DR	117A2	0989186		31	B		YES		APZ 2		HLS B		
009002	CANBERRA	DR	117A2	0988634		2	A		YES		APZ 2		HLS B		
009003	CANBERRA	DR	117A3	0989178		30	B		YES		APZ 2		HLS B		
009005	CANBERRA	DR	117A3	0989160		29	B		YES		APZ 2		HLS B		
009006	CANBERRA	DR	117A2	0988642		3	A		YES		APZ 2		HLS B		
009007	CANBERRA	DR	117A3	0989152	CAE08-10251 W/TDT 10/15/09 (PT ETT 10/15/09)	28	B		YES		APZ 2		HLS B		
009009	CANBERRA	DR	117A2	0989145		27	B		YES		APZ 2		HLS B		
009010	CANBERRA	DR	117A2	0988659		4	A		YES		APZ 2		HLS B		
009011	CANBERRA	DR	117A2	0989137		26	B		YES		APZ 2		HLS B		
009013	CANBERRA	DR	117A2	0989129		25	B		YES		APZ 2		HLS B		
009014	CANBERRA	DR	117A2	0988667		5	A		YES		APZ 2		HLS B		
009015	CANBERRA	DR	117A2	0989111		24	B		YES		APZ 2		HLS B		
008000	CARMEL	DR	082A1	0555524		13	D		YES		APZ 2		HLS B		
008001	CARMEL	DR	082A1	0577544		1	E		YES		APZ 2		HLS B		
008002	CARMEL	DR	082A1	0595082		12	D		YES		APZ 2		HLS B		
008003	CARMEL	DR	082A1	0584540		2	E		YES		APZ 2		HLS B		
008004	CARMEL	DR	082A1	0450908		11	D		YES		APZ 2		HLS B		
008005	CARMEL	DR	082A1	0637595		3	E		YES		APZ 2		HLS B		
008006	CARMEL	DR	082A1	0506758		10	D		YES		APZ 2		HLS B		
008007	CARMEL	DR	082A1	0454835		4	E		YES		APZ 2		HLS B		
008008	CARMEL	DR	082A1	0458349		9	D		YES		APZ 2		HLS B		
008009	CARMEL	DR	082A1	0547547		5	E		YES		APZ 2		HLS B		
008010	CARMEL	DR	082B1	0641118		8	D		YES		APZ 2		HLS B		
008011	CARMEL	DR	082B1	0450833		6	E		YES		APZ 2		HLS B		
007517	CASTLE ROCK	DR	116F1	0967208	PARCEL 4		H		YES		APZ 1		HLS B		
000000	CEDAR CHASE	DR	117B1	4007258	PARCEL C				YES		APZ 2		HLS B		
00000	CEDAR CHASE	DR	117B1	5526023	KILLIECRANKIE, SEC 1, PARCEL E COMMON AREA PER PLAT				YES		APZ 2		HLS B		
008400	CEDAR CHASE	DR	117B1	0918896		47A			YES		APZ 2		HLS B		

Property Address			Tax Map Grid	Tax Account	Legal Description	Lot	Block	Parcel	Noise Area	High Intensity Noise Area	Safety Zone	Safety Zone	Height Limit Surface	Height Limit Surface	Height Limit Surface
008402	CEDAR CHASE	DR	117B1	0918888		46A			YES		APZ 2		HLS B		
008403	CEDAR CHASE	DR	117B1	0919118		82A			YES		APZ 2		HLS B		
008404	CEDAR CHASE	DR	117C1	0918870		45A			YES		APZ 2		HLS B		
008405	CEDAR CHASE	DR	117B1	0919100		81A			YES		APZ 2		HLS B		
008406	CEDAR CHASE	DR	117C1	0918862		44A			YES		APZ 2		HLS B		
008411	CEDAR CHASE	DR	117C1	0918987		69A			YES		APZ 2		HLS B		
008412	CEDAR CHASE	DR	117C1	0919340		41			YES		APZ 2		HLS B		
008413	CEDAR CHASE	DR	117C1	0919472		68			YES		APZ 2		HLS B		
008414	CEDAR CHASE	DR	117C1	0919332		40			YES		APZ 2		HLS B		
008417	CEDAR CHASE	DR	117C1	0919464		67			YES		APZ 2		HLS B		
008419	CEDAR CHASE	DR	117C1	0919456		66			YES		APZ 2		HLS B		
008509	CEDAR CHASE	DR	117C2	0919423		63			YES		APZ 2		HLS B		
008511	CEDAR CHASE	DR	117C2	0919415		62			YES		APZ 2		HLS B		
008513	CEDAR CHASE	DR	117C2	0919407		61			YES		APZ 2		HLS B		
008514	CEDAR CHASE	DR	117C2	0919209		27			YES		APZ 2		HLS B		
008515	CEDAR CHASE	DR	117C2	0919399		60			YES		APZ 2		HLS B		
008516	CEDAR CHASE	DR	117C2	0919191		26			YES		APZ 2		HLS B		
008518	CEDAR CHASE	DR	117C2	0919183		25			YES		APZ 2		HLS B		
008600	CEDAR CHASE	DR	117C2	0919175		24			YES		APZ 2		HLS B		
008602	CEDAR CHASE	DR	117C2	3804333		21			YES		APZ 2		HLS B		
008604	CEDAR CHASE	DR	117C2	3804325		20			YES		APZ 2		HLS B		
008605	CEDAR CHASE	DR	117C2	3804135		1			YES		APZ 2		HLS B		
008606	CEDAR CHASE	DR	117C2	3804317		19			YES		APZ 2		HLS B		
008608	CEDAR CHASE	DR	117C2	3804309		18			YES		APZ 2		HLS B		
008609	CEDAR CHASE	DR	117C2	3804143		2			YES		APZ 2		HLS B		
008610	CEDAR CHASE	DR	117C2	3804291		17			YES		APZ 2		HLS B		
008611	CEDAR CHASE	DR	117C2	3804150		3			YES		APZ 2		HLS B		
008612	CEDAR CHASE	DR	117C2	3804283		16			YES		APZ 2		HLS B		
008614	CEDAR CHASE	DR	117B2	3804275		15			YES		APZ 2		HLS B		
008700	CEDAR CHASE	DR	117B2	3804267		14			YES		APZ 2		HLS B		
008702	CEDAR CHASE	DR	117B2	3804259		13			YES		APZ 2		HLS B		
008703	CEDAR CHASE	DR	117B2	3804218		9			YES		APZ 2		HLS B		
008704	CEDAR CHASE	DR	117B2	3804242		12			YES		APZ 2		HLS B		
008705	CEDAR CHASE	DR	117B2	3804226		10			YES		APZ 2		HLS B		
008706	CEDAR CHASE	DR	117B2	3804234		11			YES		APZ 2		HLS B		
008901	CHELTENHAM	AVE	117C2	0857847		1	H		YES		APZ 2		HLS B		
008903	CHELTENHAM	AVE	117C2	0938092		2	H		YES		APZ 2		HLS B		
008904	CHELTENHAM	AVE	117C3	0915967	TDT S/B 6/22/04 L19749F320 CAE09- 01863 W/TDT 12/15/09	4	G		YES		APZ 2		HLS B		
008905	CHELTENHAM	AVE	117C3	0906347		3	H		YES		APZ 2		HLS B		
008906	CHELTENHAM	AVE	117C3	0982470		5	G		YES		APZ 2		HLS B		

Property Address			Tax Map Grid	Tax Account	Legal Description	Lot	Block	Parcel	Noise Area	High Intensity Noise Area	Safety Zone	Safety Zone	Height Limit Surface	Height Limit Surface	Height Limit Surface
008907	CHELTENHAM	AVE	117C3	0909416		4	H		YES		APZ 2		HLS B		
009000	CHELTENHAM	AVE	117C3	0983478		12	E		YES		APZ 2		HLS B		
009002	CHELTENHAM	AVE	117C3	0858944		11	E		YES		APZ 2		HLS B		
009003	CHELTENHAM	AVE	117C3	0947374		7	F		YES		APZ 2		HLS B		
009004	CHELTENHAM	AVE	117C3	0853176		10	E		YES		APZ 2		HLS B		
009005	CHELTENHAM	AVE	117C3	0897678	CAE09-15108 W/TDT 10/27/09	6	F		YES		APZ 2		HLS B		
009006	CHELTENHAM	AVE	117C3	0896522		9	E		YES		APZ 2		HLS B		
009007	CHELTENHAM	AVE	117C3	0952945		5	F		YES		APZ 2		HLS B		
009100	CHELTENHAM	AVE	117C3	0876755		8	E		YES		APZ 2		HLS B		
009101	CHELTENHAM	AVE	117C3	0933929		4	F		YES		APZ 2		HLS B		
009102	CHELTENHAM	AVE	117C3	0874214		7	E		YES		APZ 2		HLS B		
009103	CHELTENHAM	AVE	117C3	0889279		3	F		YES		APZ 2		HLS B		
009104	CHELTENHAM	AVE	117C3	0861567		6	E		YES		APZ 2		HLS B		
009105	CHELTENHAM	AVE	117C3	0878546		2	F		YES		APZ 2		HLS B		
009106	CHELTENHAM	AVE	117C3	0907873	2004 EAI-X TRS	5	E		YES		APZ 2		HLS B		
009107	CHELTENHAM	AVE	117C3	0861013		1	F		YES		APZ 2		HLS B		
009200	CHELTENHAM	AVE	117C3	0878538		4	E		YES		APZ 2		HLS B		
009201	CHELTENHAM	AVE	117B3	0904227		16	A		YES		APZ 2		HLS B		
009202	CHELTENHAM	AVE	117C3	0903161		3	E		YES		APZ 2		HLS B		
009203	CHELTENHAM	AVE	117B3	0877316	CAE09-00307 W/TDT 5/12/10	15	A		YES		APZ 2		HLS B		
009204	CHELTENHAM	AVE	117C3	0852897		2	E		YES		APZ 2		HLS B		
009205	CHELTENHAM	AVE	117B3	0957530		14	A		YES		APZ 2		HLS B		
009207	CHELTENHAM	AVE	117B3	0877852		13	A		YES		APZ 2		HLS B		
009300	CHELTENHAM	AVE	117C3	0979427		9	D		YES		APZ 2		HLS B		
009301	CHELTENHAM	AVE	117B3	0912634		12	A		YES		APZ 2		HLS B		
009302	CHELTENHAM	AVE	117C3	0894659		8	D		YES		APZ 2		HLS B		
009303	CHELTENHAM	AVE	117B3	0889691		11	A		YES		APZ 2		HLS B		
009304	CHELTENHAM	AVE	117C3	0857763		7	D		YES		APZ 2		HLS B		
009305	CHELTENHAM	AVE	117B3	0964981		10	A		YES		APZ 2		HLS B		
009306	CHELTENHAM	AVE	117C4	0894915		6	D		YES		APZ 2		HLS B		
009307	CHELTENHAM	AVE	117B3	0889501		9	A		YES		APZ 2		HLS B		
009308	CHELTENHAM	AVE	117C4	0850495	LOT 5 EX .0288 AC AT SW PT & .0228 A EQ TRI AT NE PT LT 4		D		YES		APZ 2		HLS B		
009310	CHELTENHAM	AVE	117C4	0880914	PT LOTS 4 & 5		D		YES		APZ 2		HLS B		
009310	CHELTENHAM	AVE	117C4	0880914	PT LOTS 4 & 5		D		YES		APZ 2		HLS B		
009311	CHELTENHAM	AVE	117B4	0950014		8	A		YES		APZ 2		HLS B		
009312	CHELTENHAM	AVE	117B4	0912386		3	D		YES		APZ 2		HLS B		
009400	CHELTENHAM	AVE	117B4	0910117		13	B		YES		APZ 2		HLS B		
009401	CHELTENHAM	AVE	117B4	0949941		7	A		YES		APZ 2		HLS B		
009403	CHELTENHAM	AVE	117B4	0942276		6	A		YES		APZ 2		HLS B		
009405	CHELTENHAM	AVE	117B4	0856534		5	A		YES		APZ 2		HLS B		

Property Address			Tax Map Grid	Tax Account	Legal Description	Lot	Block	Parcel	Noise Area	High Intensity Noise Area	Safety Zone	Safety Zone	Height Limit Surface	Height Limit Surface	Height Limit Surface
009407	CHELTENHAM	AVE	117B4	0987818		4	A		YES		APZ 2		HLS B		
009409	CHELTENHAM	AVE	117B4	0868752		3	A		YES		APZ 2		HLS B		
009410	CHELTENHAM	AVE	117B4	0987842		7	B		YES		APZ 2		HLS B		
009411	CHELTENHAM	AVE	117B4	0987800		2	A		YES		APZ 2		HLS B		
009412	CHELTENHAM	AVE	117B4	0877449		6	B		YES		APZ 2		HLS B		
009414	CHELTENHAM	AVE	117B4	0892620		4	B		YES		APZ 2		HLS B		
009415	CHELTENHAM	AVE	117B4	0987792		1	A		YES		APZ 2		HLS B		
009416	CHELTENHAM	AVE	117B4	0896084		5	B		YES		APZ 2		HLS B		
000000	CLENDINNEN	DR	108C4	0979914	NR WOODYARD			050	YES		APZ 1		HLS B		
007705	CLENDINNEN	DR	108C4	0979922	NR WOODYARD			051	YES		APZ 1		HLS B	HLS G	
007505	CLINTON VISTA	LN	116F3	0953398	PT PAR 3 EQ 26528 SF (PLAT REC AS PAR 4 ERR)						APZ 2		HLS B		
007507	CLINTON VISTA	LN	116F3	0985291	PT LOT 4 OF PAR 3 EQ 13512 SF						APZ 2		HLS B		
007509	CLINTON VISTA	LN	116F3	0965947	PT LOT 4 OF PAR 3 EQ 12793 SF						APZ 2		HLS B		
007600	CLINTON VISTA	LN	116F2	0860429	PARCEL 5						APZ 2		HLS B		
008004	COLONIAL	LN	108B4	0872507	OF PT LOT 77	121			YES		APZ 1		HLS B		
008006	COLONIAL	LN	108B4	0947408		122			YES		APZ 1		HLS B		
008700	CRALEY	CT	117B2	0912279	CHAYT & LAVIGNE ADDN	6	A		YES		APZ 2		HLS B		
008701	CRALEY	CT	117B2	0989988	CHAYT & LAVIGNE ADDN	5	A		YES		APZ 2		HLS B		
008702	CRALEY	CT	117B2	0982405		7	A		YES		APZ 2		HLS B		
008703	CRALEY	CT	117B2	0954255	CHAYT & LAVIGNE ADDN	4	A		YES		APZ 2		HLS B		
008704	CRALEY	CT	117B2	0858571	CHAYT & LAVIGNE ADDN	8	A		YES		APZ 2		HLS B		
000000	CRYDEN	WAY	082A4	0465153		6	C		YES		APZ 2		HLS B		
000000	CRYDEN	WAY	082A4	0472324		22	B		YES		APZ 2		HLS B		
007800	CRYDEN	WAY	082A4	0472258	LOTS 15 & 16		B		YES		APZ 2		HLS B		
007800	CRYDEN	WAY	082A4	0472258	LOTS 15 & 16		B		YES		APZ 2		HLS B		
007905	CRYDEN	WAY	082A4	0567008		2	C		YES		APZ 2		HLS B		
007907	CRYDEN	WAY	082A4	0567016		3	C		YES		APZ 2		HLS B		
007909	CRYDEN	WAY	082A4	0486977	T-DT S/B 10/5/04 L20415 F474	4	C		YES		APZ 2		HLS B		
007913	CRYDEN	WAY	082A4	0486993		5	C		YES		APZ 2		HLS B		
007930	CRYDEN	WAY	082A4	0472290	LOTS 17.18.19		B		YES		APZ 2		HLS B		
007930	CRYDEN	WAY	082A4	0472290	LOTS 17.18.19		B		YES		APZ 2		HLS B		
007930	CRYDEN	WAY	082A4	0472290	LOTS 17.18.19		B		YES		APZ 2		HLS B		
007950	CRYDEN	WAY	082A4	0472175	LOTS 4.5.6		B		YES		APZ 2		HLS B		
007950	CRYDEN	WAY	082A4	0472175	LOTS 4.5.6		B		YES		APZ 2		HLS B		
007950	CRYDEN	WAY	082A4	0472175	LOTS 4.5.6		B		YES		APZ 2		HLS B		
008001	CRYDEN	WAY	082A4	0465146		7	C		YES		APZ 2		HLS B		
008005	CRYDEN	WAY	082A4	0571083	COMMERCIAL CENTER	10	C		YES		APZ 2		HLS B		
008007	CRYDEN	WAY	082A4	0571059		11	C		YES		APZ 2		HLS B		
008008	CRYDEN	WAY	082A4	0472316		21	B		YES		APZ 2		HLS B		
008028	CRYDEN	WAY	082A4	0472308		20	B		YES		APZ 2		HLS B		

Property Address			Tax Map Grid	Tax Account	Legal Description	Lot	Block	Parcel	Noise Area	High Intensity Noise Area	Safety Zone	Safety Zone	Height Limit Surface	Height Limit Surface	Height Limit Surface
008051	CRYDEN	WAY	082A4	0462325		12	C		YES		APZ 2		HLS B		
008100	CRYDEN	WAY	082A4	0429399		9	B		YES		APZ 2		HLS B		
008105	CRYDEN	WAY	082A4	0592691		13	C		YES		APZ 2		HLS B		
008115	CRYDEN	WAY	082B4	0472191		4	D		YES		APZ 2		HLS B		
008130	CRYDEN	WAY	082A4	0429381		10	B		YES		APZ 2		HLS B		
008140	CRYDEN	WAY	082B4	0454140		11	B		YES		APZ 2		HLS B		
008150	CRYDEN	WAY	082B4	0429407		12	B		YES		APZ 2		HLS B		
008160	CRYDEN	WAY	082B4	0429415		13	B		YES		APZ 2		HLS B		
008200	CRYDEN	WAY	082B4	0496265	PARCEL 14				YES		APZ 2		HLS B		
008201	CRYDEN	WAY	082B4	0496190	PARCEL 1				YES		APZ 1	APZ 2	HLS B		
000000	D ARCY	RD	082C2	3109089	(SET UP NEW PER MCF FROM #0593590 97-98)			351	YES		APZ 2		HLS B		
000000	DANGERFIELD	RD	117A1	0950055	7840 SQ FT EQ PT LOT 5				YES		APZ 2		HLS B		
000000	DANGERFIELD	PL	117C2	0985481	.0538 AC EQ PT OF E PT LOT 26				YES		APZ 2		HLS B		
000000	DANGERFIELD	RD	117B4	2868784	PT PAR 18 (1.00 AC FR #098378-3, 94 CURT)			018	YES		APZ 2		HLS B		
000000	DANGERFIELD	RD	117B2	3672656	PARCEL A				YES		APZ 2		HLS B		
008205	DANGERFIELD	PL	117B2	0990234	PT LOT 19 EQ 40057 SF				YES		APZ 2		HLS B		
008301	DANGERFIELD	PL	117B2	0935338	E 20332 SQFT OF FR 1 ACRE TRACT OF LOT 19				YES		APZ 2		HLS B		
008301	DANGERFIELD	RD	117A1	0954271	PT LT 2 NCONF USE-HOUSE				YES		APZ 1	APZ 2	HLS B		
008304	DANGERFIELD	RD	117A1	0860486	PARCEL B EX 12072 SQ FT AT S PT				YES		APZ 2		HLS B		
008305	DANGERFIELD	PL	117B2	0896134	ROMJUES SUB OF LT 20 & PT LT 19	1			YES		APZ 2		HLS B		
008307	DANGERFIELD	PL	117B2	0889071	ROMJUES SUB OF LT 20 & PT LT 19 DEATH CERT RECVD 1/8/08	2			YES		APZ 2		HLS B		
008310	DANGERFIELD	RD	117B1	3079514		34			YES		APZ 1	APZ 2	HLS B		
008401	DANGERFIELD	PL	117B3	0983403	1 ACRE EQ PT LOT 21				YES		APZ 2		HLS B		
008404	DANGERFIELD	PL	117B2	0906008		24			YES		APZ 2		HLS B		
008405	DANGERFIELD	PL	117B3	0918003	3.854 ACRES EQ PT LOT 21				YES		APZ 2		HLS B		
008405	DANGERFIELD	PL	117B3	0918011	PT LT 21 EQ 43385 SQ FT				YES		APZ 2		HLS B		
008407	DANGERFIELD	PL	117B3	0983395	1 ACRE EQ PT OF LOT 21				YES		APZ 2		HLS B		
008409	DANGERFIELD	RD	117A1	0867309	PART LOT 3 EQ 1.6439 ACRES T-DT S /B 09/14/04 L20307 F382				YES		APZ 2		HLS B		
008411	DANGERFIELD	RD	117A1	0950048	PT LT 3 EQ 1.0053 AC				YES		APZ 2		HLS B		
008502	DANGERFIELD	PL	117B2	0949750		25			YES		APZ 2		HLS B		
008503	DANGERFIELD	RD	117A1	0861666	PT LT 5 EQ .7588 ACRES				YES		APZ 2		HLS B		
008503	DANGERFIELD	PL	117C2	0901256	PART OF LOT 22				YES		APZ 2		HLS B		
008504	DANGERFIELD	RD	117B1	3025343	T-DT S/B 08/06/04 L20100 F178	27			YES		APZ 2		HLS B		
008505	DANGERFIELD	PL	117C2	0901249	PART OF LOT 22				YES		APZ 2		HLS B		
008507	DANGERFIELD	RD	117A1	0935270	PT OF LOT 5 EQ .7588 ACRE				YES		APZ 2		HLS B		
008508	DANGERFIELD	PL	117C2	0902700	20000 SQFT AT SW COR LOT 26				YES		APZ 2		HLS B		
008510	DANGERFIELD	PL	117C2	0878785	PT LOT 26				YES		APZ 2		HLS B		
008510	DANGERFIELD	RD	117B2	3025350		28			YES		APZ 2		HLS B		
008511	DANGERFIELD	RD	117A2	0917492	24110 SQFT EQ PT LT 5				YES		APZ 2		HLS B		
008512	DANGERFIELD	PL	117C2	0902668	38040 SF ADJ 20000 SQFT AT SW CORNER LOT 26				YES		APZ 2		HLS B		

Property Address			Tax Map Grid	Tax Account	Legal Description	Lot	Block	Parcel	Noise Area	High Intensity Noise Area	Safety Zone	Safety Zone	Height Limit Surface	Height Limit Surface	Height Limit Surface
008514	DANGERFIELD	RD	117A2	0987362	-RESUB OF LOT 9 CAE08-23822 TDT 05/14/2009	20	A		YES		APZ 2		HLS B		
008600	DANGERFIELD	PL	117C2	0877571	PT LOT 26 (COMB 15,000SF FR ACCT 0877589 08)				YES		APZ 2		HLS B		
008600	DANGERFIELD	RD	117A2	0987354	-RESUB OF LOT 9	19	A		YES		APZ 2		HLS B		
008601	DANGERFIELD	RD	117A2	0857052	RESUB OF LT 8	33			YES		APZ 2		HLS B		
008602	DANGERFIELD	RD	117B2	0987347	-RESUB OF LOT 9	18	A		YES		APZ 2		HLS B		
008603	DANGERFIELD	RD	117A2	0880328	RESUB OF LT 8	32			YES		APZ 2		HLS B		
008605	DANGERFIELD	RD	117A2	0869636		31			YES		APZ 2		HLS B		
008606	DANGERFIELD	RD	117B2	0849729	WALDENS ADDN	15	A		YES		APZ 2		HLS B		
008607	DANGERFIELD	RD	117A2	0961599	RESUB OF LT 8	30			YES		APZ 2		HLS B		
008609	DANGERFIELD	RD	117A2	0959205	RESUB OF LT 8	29			YES		APZ 2		HLS B		
008610	DANGERFIELD	RD	117B2	0849737	WALDENS ADDN	16	A		YES		APZ 2		HLS B		
008611	DANGERFIELD	RD	117A2	0887653		28			YES		APZ 2		HLS B		
008612	DANGERFIELD	RD	117B2	0849745	WALDENS ADDN CAE07-32881 W/TDT 1/3/08	17	A		YES		APZ 2		HLS B		
008700	DANGERFIELD	RD	117B2	0873786	CHAYT & LAVIGNE ADDN (03 EAI-X TRS)	1	A		YES		APZ 2		HLS B		
008702	DANGERFIELD	RD	117B2	0989897	CHAYT & LAVIGNE ADDN	2	A		YES		APZ 2		HLS B		
008703	DANGERFIELD	RD	117A2	0949149		35			YES		APZ 2		HLS B		
008704	DANGERFIELD	RD	117B2	0880880	CHAYT & LAVIGNE ADDN	3	A		YES		APZ 2		HLS B		
008705	DANGERFIELD	RD	117B2	0849984		36			YES		APZ 2		HLS B		
008707	DANGERFIELD	RD	117B2	0867424	2 AC EQ PT LOT 13			165	YES		APZ 2		HLS B		
008708	DANGERFIELD	RD	117B2	0963140	CHAYT & LAVIGNE ADDN	1	C		YES		APZ 2		HLS B		
008800	DANGERFIELD	RD	117B2	0949743		1			YES		APZ 2		HLS B		
008801	DANGERFIELD	RD	117B2	0984377	PT OF LOT 13 EQ 1.0319 ACRES 2004 EAI-X TRS				YES		APZ 2		HLS B		
008803	DANGERFIELD	RD	117B2	0957621	PT LOT 13 EQ .8542 AC & PT LOT 14 EQ .0328 ACRES PER DEED				YES		APZ 2		HLS B		
008803	DANGERFIELD	RD	117B2	0957621	PT LOT 13 EQ .8542 AC & PT LOT 14 EQ .0328 ACRES PER DEED				YES		APZ 2		HLS B		
008807	DANGERFIELD	RD	117B2	0910968	PT LOT 14 (.0337 AC DFR PG CO 98/ 99) 2005 EAI-X TRS				YES		APZ 2		HLS B		
008809	DANGERFIELD	RD	117B2	0910950	1.433 ACRES EQ PT LOT 14				YES		APZ 2		HLS B		
008901	DANGERFIELD	RD	117B2	0858910		37			YES		APZ 2		HLS B		
008902	DANGERFIELD	RD	117B3	0947416	W 23228 SQ FT OF FR 1 AC TRACT PT LOT 19				YES		APZ 2		HLS B		
009000	DANGERFIELD	RD	117B2	0986869	31485 SQ FT EQ PT LOT 19				YES		APZ 2		HLS B		
009008	DANGERFIELD	RD	117B3	0855064	(.1579 AC PT DFR TO PG CO L14829 F209 2002)				YES		APZ 2		HLS B		
009008	DANGERFIELD	RD	117B2	0865006	PT OF LOT 19 (.0687 AC PT DFR TO PG CO L14829 F209 2002)				YES		APZ 2		HLS B		
009010	DANGERFIELD	RD	117B3	0984211	PT LOT 19				YES		APZ 2		HLS B		
009101	DANGERFIELD	RD	117B3	2944502		32			YES		APZ 2		HLS B		
009103	DANGERFIELD	RD	117B3	2944494		31			YES		APZ 2		HLS B		
009105	DANGERFIELD	RD	117B3	2944486		30			YES		APZ 2		HLS B		
009107	DANGERFIELD	RD	117B3	0903955		28			YES		APZ 2		HLS B		
009109	DANGERFIELD	RD	117B3	0869719	PT LOT 18 EQ 47000.00 SQFT				YES		APZ 2		HLS B		
009203	DANGERFIELD	RD	117B3	0869727	PT LOT 18 EQ .7100 ACRES PTA 709-08				YES		APZ 2		HLS B		
009207	DANGERFIELD	RD	117B3	0960112	PT LOT 18 EQ 24689 SF AND ADJ 6093 SF				YES		APZ 2		HLS B		
009304	DANGERFIELD	RD	117B3	0985051		1			YES		APZ 2		HLS B		

Property Address			Tax Map Grid	Tax Account	Legal Description	Lot	Block	Parcel	Noise Area	High Intensity Noise Area	Safety Zone	Safety Zone	Height Limit Surface	Height Limit Surface	Height Limit Surface
009306	DANGERFIELD	RD	117B3	0985069		2			YES		APZ 2		HLS B		
009308	DANGERFIELD	RD	117B3	0985077		3			YES		APZ 2		HLS B		
009309	DANGERFIELD	RD	117B4	0881797	(.0073 AC DFR TO PG FOR 96-97)			016	YES		APZ 2		HLS B		
009315	DANGERFIELD	RD	117B4	0916072		15			YES		APZ 2		HLS B		
009317	DANGERFIELD	RD	117B4	0916080		16			YES		APZ 2		HLS B		
009400	DANGERFIELD	RD	117B4	0865345	(CORR USE 06) (CORR IN VAL 3994 SPEXPT REMVD 05)	10			YES		APZ 2		HLS B		
009401	DANGERFIELD	RD	117B4	0916064		14			YES		APZ 2		HLS B		
009402	DANGERFIELD	RD	117B4	0865337	CAE08-29927 W/TDT 3/18/10	9			YES		APZ 2		HLS B		
009403	DANGERFIELD	RD	117B4	0865394		11			YES		APZ 2		HLS B		
009404	DANGERFIELD	RD	117B4	0865329		8			YES		APZ 2		HLS B		
009405	DANGERFIELD	RD	117B4	0862920				056	YES		APZ 2		HLS B		
009406	DANGERFIELD	RD	117B4	0889816		1-A			YES		APZ 2		HLS B		
009409	DANGERFIELD	RD	117B4	0983783	PT PAR 18 (1.00 AC TO #286878-4, 94 CURT)			018	YES		APZ 2		HLS B		
009410	DANGERFIELD	RD	117B4	0934885	2004 EAI-X TRS			226	YES		APZ 2		HLS B		
009411	DANGERFIELD	RD	117A4	0870246				083	YES		APZ 2		HLS B		
009415	DANGERFIELD	RD	117A4	0848580				015	YES		APZ 2		HLS B		
009417	DANGERFIELD	RD	117A4	0848598				112	YES		APZ 2		HLS B		
009419	DANGERFIELD	RD	117A4	0987289				113	YES		APZ 2		HLS B		
009423	DANGERFIELD	RD	117A4	0987214				114	YES		APZ 2		HLS B		
009504	DANGERFIELD	RD	117B4	0950071	OUTLOT		C		YES		APZ 2		HLS B		
009507	DANGERFIELD	RD	117B4	0859959				055	YES		APZ 2		HLS B		
009600	DANGERFIELD	RD	117B4	0867549		11	B		YES		APZ 2		HLS B		
009601	DANGERFIELD	RD	117A4	0965913	T-DT S/B 08/13/04 L20140 F445			157	YES		APZ 2		HLS B		
009604	DANGERFIELD	RD	117A4	0938076		10	B		YES		APZ 2		HLS B		
009701	DANGERFIELD	RD	117A4	0865055	(LAC PER SUR 98-99)			220	YES		APZ 2		HLS B		
	DANGERFIELD	RD	117A1	0860494	12072 SQ FT AT S PT OF PARCEL B				YES		APZ 2		HLS B		
	DANGERFIELD	RD	126A1	0865063	PT WHITES FARM (4.5958 A FR ACCT 086504 8 & LAC PER SUR 98-99)			036	YES		APZ 2		HLS B		
007900	DANIEL	DR	082A1	0456566	T-DT S/B 9/7/04 L20273 F124	22	B		YES		APZ 2		HLS B		
007901	DANIEL	DR	082A2	0586958		21	B		YES		APZ 2		HLS B		
007902	DANIEL	DR	082A1	0534958		23	B		YES		APZ 2		HLS B		
007903	DANIEL	DR	082A2	0538637		20	B		YES		APZ 2		HLS B		
007904	DANIEL	DR	082A1	0647842	(RES N 06 TRS)	24	B		YES		APZ 2		HLS B		
007905	DANIEL	DR	082A2	0440206		19	B		YES		APZ 2		HLS B		
007906	DANIEL	DR	082A1	0567024		25	B		YES		APZ 2		HLS B		
007907	DANIEL	DR	082A2	0463349		18	B		YES		APZ 2		HLS B		
007908	DANIEL	DR	082A1	0567032		26	B		YES		APZ 2		HLS B		
007909	DANIEL	DR	082A2	0597211		17	B		YES		APZ 2		HLS B		
007910	DANIEL	DR	082A1	0500397		27	B		YES		APZ 2		HLS B		
007911	DANIEL	DR	082A2	0454850		16	B		YES		APZ 2		HLS B		
007912	DANIEL	DR	082A1	0627232		28	B		YES		APZ 2		HLS B		

Property Address			Tax Map Grid	Tax Account	Legal Description	Lot	Block	Parcel	Noise Area	High Intensity Noise Area	Safety Zone	Safety Zone	Height Limit Surface	Height Limit Surface	Height Limit Surface
007913	DANIEL	DR	082A2	0613661		15	B		YES		APZ 2		HLS B		
007914	DANIEL	DR	082A1	0446963		29	B		YES		APZ 2		HLS B		
008002	DANIEL	DR	082A2	0576926		27	EYE		YES		APZ 2		HLS B		
008003	DANIEL	DR	082A2	0467365		3	A		YES		APZ 2		HLS B		
008004	DANIEL	DR	082A2	0651836		26	EYE		YES		APZ 2		HLS B		
008005	DANIEL	DR	082A2	0604090		4	A		YES		APZ 2		HLS B		
008006	DANIEL	DR	082A2	0415851		25	EYE		YES		APZ 2		HLS B		
008007	DANIEL	DR	082A2	0632695		5	A		YES		APZ 2		HLS B		
008008	DANIEL	DR	082A2	0537324		24	EYE		YES		APZ 2		HLS B		
008009	DANIEL	DR	082A2	0553990		6	A		YES		APZ 2		HLS B		
008010	DANIEL	DR	082B2	0454611		23	EYE		YES		APZ 2		HLS B		
008011	DANIEL	DR	082B2	0446120		7	A		YES		APZ 2		HLS B		
008012	DANIEL	DR	082B2	0539437		22	EYE		YES		APZ 2		HLS B		
008013	DANIEL	DR	082B2	0585851		8	A		YES		APZ 2		HLS B		
008100	DANIEL	DR	082B2	0584367		21	EYE		YES		APZ 2		HLS B		
008101	DANIEL	DR	082B2	0457978		9	A		YES		APZ 2		HLS B		
008102	DANIEL	DR	082B2	0448787		20	EYE		YES		APZ 2		HLS B		
008103	DANIEL	DR	082B2	0610576		10	A		YES		APZ 2		HLS B		
008104	DANIEL	DR	082B2	0573626		19	EYE		YES		APZ 2		HLS B		
008105	DANIEL	DR	082B2	0422477		11	A		YES		APZ 2		HLS B		
008106	DANIEL	DR	082B2	0643080		18	EYE		YES		APZ 2		HLS B		
008107	DANIEL	DR	082B2	0434159		12	A		YES		APZ 2		HLS B		
008108	DANIEL	DR	082B2	0652974	02 EAI-X TRS DT	17	EYE		YES		APZ 2		HLS B		
008109	DANIEL	DR	082B2	0601807		13	A		YES		APZ 2		HLS B		
008111	DANIEL	DR	082B2	0569467		14	A		YES		APZ 2		HLS B		
008112	DANIEL	DR	082B2	0578385		16	EYE		YES		APZ 2		HLS B		
008703	DANIEL	LN	117A2	0871657	PT LOT 8 EQ .5751 ACRES (FIN CHG 7-1-10)				YES		APZ 2		HLS B		
008704	DANIEL	LN	117A2	0956854		34			YES		APZ 2		HLS B		
008705	DANIEL	LN	117A2	0918656	NR TOWNSEND			004	YES		APZ 2		HLS B		
008706	DANIEL	LN	117A2	0890640	PT LT 13				YES		APZ 2		HLS B		
008708	DANIEL	LN	117A2	0892976	T-DT S/B 08/05/04 L20088 F296			010	YES		APZ 2		HLS B		
008709	DANIEL	LN	117A2	0945071	NR TOWNSEND			103	YES		APZ 2		HLS B		
008710	DANIEL	LN	117A2	0909713				009	YES		APZ 2		HLS B		
008715	DANIEL	LN	117A2	0959882	NR TOWNSEND (ACCT SPLIT IN ERROR, .9170A FR#2867943 95-96)			128	YES		APZ 2		HLS B		
008717	DANIEL	LN	117A2	2867935				230	YES		APZ 2		HLS B		
008718	DANIEL	LN	117A2	0960906				008	YES		APZ 2		HLS B		
008900	DANIELS	LN	117A2	3788148		3	B		YES		APZ 2		HLS B		
008901	DANIELS	LN	117A2	3788130		2	B		YES		APZ 2		HLS B		
008902	DANIELS	LN	117A2	3788155		4	B		YES		APZ 2		HLS B		
008903	DANIELS	LN	117A2	3788122		1	B		YES		APZ 2		HLS B		

Property Address			Tax Map Grid	Tax Account	Legal Description	Lot	Block	Parcel	Noise Area	High Intensity Noise Area	Safety Zone	Safety Zone	Height Limit Surface	Height Limit Surface	Height Limit Surface
008904	DANIELS	LN	117A2	3788163		5	B		YES		APZ 2		HLS B		
009001	DANIELS	LN	117A3	0980714				111	YES		APZ 2		HLS B		
000000	DARCY	RD	082B2	0503334	ADJ ALMS HOUSE PART OF PAR 112			302	YES		APZ 2		HLS B		
000000	DARCY	RD	082B2	0503342	PER DEED			303	YES		APZ 2		HLS B		
000000	DARCY	RD	082A2	0535963	NR ALMS HOUSE T-DT S/B 06/29/04 L19833 F471			100	YES		APZ 2		HLS B		
000000	DARCY	RD	082B2	0593715				314	YES		APZ 2		HLS B		
007800	DARCY	RD	082A2	0477398		3	B		YES		APZ 2		HLS B		
007802	DARCY	RD	082A2	0462341		4	B		YES		APZ 2		HLS B		
007804	DARCY	RD	082A2	0513572		5	B		YES		APZ 2		HLS B		
007806	DARCY	RD	082A2	0441691		6	B		YES		APZ 2		HLS B		
007808	DARCY	RD	082A2	0492041	FORESTVILLE			259	YES		APZ 2		HLS B		
007900	DARCY	RD	082A2	0462358		8	B		YES		APZ 2		HLS B		
007901	DARCY	RD	082A2	0426825		117			YES		APZ 2		HLS B		
007902	DARCY	RD	082A2	0602680		9	B		YES		APZ 2		HLS B		
007903	DARCY	RD	082A2	0426833		118			YES		APZ 2		HLS B		
007904	DARCY	RD	082A2	0628297		10	B		YES		APZ 2		HLS B		
007905	DARCY	RD	082A2	0426841		119			YES		APZ 2		HLS B		
007906	DARCY	RD	082A2	0626838		11	B		YES		APZ 2		HLS B		
007908	DARCY	RD	082A2	0420877	09REMAIL2/24LDA	12	B		YES		APZ 2		HLS B		
007910	DARCY	RD	082A2	0512640		13	B		YES		APZ 2		HLS B		
007911	DARCY	RD	082A2	0621425				098	YES		APZ 2		HLS B		
008000	DARCY	RD	082A2	0613943		1	A		YES		APZ 2		HLS B		
008002	DARCY	RD	082A2	0451658		28	A		YES		APZ 2		HLS B		
008004	DARCY	RD	082A2	0506535		27	A		YES		APZ 2		HLS B		
008006	DARCY	RD	082A2	0451872		26	A		YES		APZ 2		HLS B		
008007	DARCY	RD	082A2	0514950	NR ALM HOUSE			101	YES		APZ 2		HLS B		
008008	DARCY	RD	082A2	0451674		25	A		YES		APZ 2		HLS B		
008009	DARCY	RD	082A2	0449058	NEAR ALMS HOUSE			102	YES		APZ 2		HLS B		
008010	DARCY	RD	082A2	0434746		24	A		YES		APZ 2		HLS B		
008011	DARCY	RD	082A2	0530501		1			YES		APZ 2		HLS B		
008012	DARCY	RD	082B2	0554337		23	A		YES		APZ 2		HLS B		
008013	DARCY	RD	082A2	0530519		2			YES		APZ 2		HLS B		
008100	DARCY	RD	082B2	0584078		22	A		YES		APZ 2		HLS B		
008101	DARCY	RD	082B2	0530527		3			YES		APZ 2		HLS B		
008102	DARCY	RD	082B2	0451666	T-DT S/B 12/10/04 L20876 F398	21	A		YES		APZ 2		HLS B		
008104	DARCY	RD	082B2	0564278		20	A		YES		APZ 2		HLS B		
008106	DARCY	RD	082B2	0489211		19	A		YES		APZ 2		HLS B		
008107	DARCY	RD	082B2	0648493	NR ALMS HOUSE			105	YES		APZ 2		HLS B		
008108	DARCY	RD	082B2	0504860		18	A		YES		APZ 2		HLS B		
008109	DARCY	RD	082B2	0445668	NR ALMS HOUSE			106	YES		APZ 2		HLS B		

Property Address			Tax Map Grid	Tax Account	Legal Description	Lot	Block	Parcel	Noise Area	High Intensity Noise Area	Safety Zone	Safety Zone	Height Limit Surface	Height Limit Surface	Height Limit Surface
008110	DARCY	RD	082B2	0638395		17	A		YES		APZ 2		HLS B		
008111	DARCY	RD	082B2	0587253	NEAR ALMS HOUSE			107	YES		APZ 2		HLS B		
008112	DARCY	RD	082B2	0420190		16	A		YES		APZ 2		HLS B		
008113	DARCY	RD	082B2	0598789	NEAR ALMS HOUSE			258	YES		APZ 2		HLS B		
008202	DARCY	RD	082B2	0593723				347	YES		APZ 2		HLS B		
008400	DARCY	RD	082C2	0593590	ALMS HOUSE OFFICE BLDG(12.9095A NEW #3109089 MCF 97-98)			108	YES		APZ 2		HLS B		
008400	DARCY	RD	082C2	0593590	ALMS HOUSE OFFICE BLDG(12.9095A NEW #3109089 MCF 97-98)			108	YES		APZ 2		HLS B		
008400	DARCY	RD	082C2	0593590	ALMS HOUSE OFFICE BLDG(12.9095A NEW #3109089 MCF 97-98)			108	YES		APZ 2		HLS B		
	DARCY	RD	082C3	0622852	PT PAR 113 FORESTVILLE(.65AC DFR PG CO L15248 F685 02)			113	YES		APZ 2		HLS B		
008301	DEBORAH	ST	117B1	0990796		1	B		YES		APZ 1	APZ 2	HLS B		
008305	DEBORAH	ST	117B1	0911404		2	B		YES		APZ 1	APZ 2	HLS B		
008309	DEBORAH	ST	117B1	0961136		3	B		YES		APZ 2		HLS B		
008313	DEBORAH	ST	117B1	0878306		4	B		YES		APZ 2		HLS B		
008317	DEBORAH	ST	117B1	0940858		5	B		YES		APZ 2		HLS B		
008321	DEBORAH	ST	117B1	0903450		6	B		YES		APZ 2		HLS B		
008401	DEBORAH	ST	117B1	0885277		7	B		YES		APZ 2		HLS B		
008405	DEBORAH	ST	117B1	0889840		8	B		YES		APZ 2		HLS B		
008409	DEBORAH	ST	117B1	0959965		9	B		YES		APZ 2		HLS B		
008501	DEBORAH	ST	117B1	3672607		38			YES		APZ 2		HLS B		
008503	DEBORAH	ST	117B1	3672615		39			YES		APZ 2		HLS B		
008601	DEBORAH	ST	117B2	3672623		40			YES		APZ 2		HLS B		
008605	DEBORAH	ST	117B2	0987370	-RESUB OF LOT 9	21	A		YES		APZ 2		HLS B		
008607	DEBORAH	ST	117B2	0987388	-RESUB OF LOT 9	22	A		YES		APZ 2		HLS B		
008609	DEBORAH	ST	117B2	0987396	-RESUB OF LOT 9	23	A		YES		APZ 2		HLS B		
008701	DEBORAH	ST	117B2	0849711	WALDENS ADDN	14	A		YES		APZ 2		HLS B		
008703	DEBORAH	ST	117B2	0849703	WALDENS ADDN	13	A		YES		APZ 2		HLS B		
008705	DEBORAH	ST	117B2	0849695	WALDENS ADDN	12	A		YES		APZ 2		HLS B		
008401	DEEGAN	CT	117B4	0961953	PLAT 1	32	B		YES		APZ 2		HLS B		
008402	DEEGAN	CT	117B4	0962092	PLAT 1	46	B		YES		APZ 2		HLS B		
008403	DEEGAN	CT	117B4	0961961	PLAT 1	33	B		YES		APZ 2		HLS B		
008404	DEEGAN	CT	117B4	0962084	PLAT 1	45	B		YES		APZ 2		HLS B		
008405	DEEGAN	CT	117B4	0961979	PLAT 1	34	B		YES		APZ 2		HLS B		
008406	DEEGAN	CT	117B4	0962076	PLAT 1	44	B		YES		APZ 2		HLS B		
008407	DEEGAN	CT	117B4	0961987	PLAT 1 2004 EAI-X TRS	35	B		YES		APZ 2		HLS B		
008409	DEEGAN	CT	117B4	0961995	PLAT 1 2004 EAI-X TRS T-DT S /B 06/11/04 L19673F251	36	B		YES		APZ 2		HLS B		
008410	DEEGAN	CT	117B4	0962068	PLAT 1	43	B		YES		APZ 2		HLS B		
008411	DEEGAN	CT	117B4	0962001	PLAT 1	37	B		YES		APZ 2		HLS B		
008412	DEEGAN	CT	117B4	0962050	PLAT 1	42	B		YES		APZ 2		HLS B		
008413	DEEGAN	CT	117B4	0962019	PLAT 1	38	B		YES		APZ 2		HLS B		
008414	DEEGAN	CT	117B4	0962043	PLAT 1	41	B		YES		APZ 2		HLS B		

Property Address			Tax Map Grid	Tax Account	Legal Description	Lot	Block	Parcel	Noise Area	High Intensity Noise Area	Safety Zone	Safety Zone	Height Limit Surface	Height Limit Surface	Height Limit Surface
008415	DEEGAN	CT	117B4	0962027	PLAT 1	39	B		YES		APZ 2		HLS B		
008416	DEEGAN	CT	117B4	0962035	PLAT 1	40	B		YES		APZ 2		HLS B		
007701	DELANO	RD	108A4	0912576	PT LT 89 EQ 23962 SQ FT PTA 227-08				YES		APZ 1		HLS B		
007706	DELANO	RD	107F4	0981803		143			YES		APZ 1		HLS B		
007708	DELANO	RD	107F4	0875757		144			YES		APZ 1		HLS B		
007709	DELANO	RD	107F4	0872614	PT LOT 89 EQ 21758 SQ FT				YES		APZ 1		HLS B		
007716	DELANO	RD	108A4	0981811	E PT LOT 33 NCONF USE-HOUSE (CORR FIN 05)				YES		APZ 1		HLS B		
007718	DELANO	RD	108A4	0872499	PAR A OF 31 EQ SW 100X170 FT OF THE N 340 FT				YES		APZ 1		HLS B		
007722	DELANO	RD	108A4	0938035	PT LOT 31 NCONF USE-HOUSE				YES		APZ 1		HLS B		
007724	DELANO	RD	108A4	0872515	PAR 2 EQ PT LTS 30 31 NCONF USE-HOUS T-DT S/B 7/23/04 L20020F025				YES		APZ 1		HLS B		
007724	DELANO	RD	108A4	0872515	PAR 2 EQ PT LTS 30 31 NCONF USE-HOUS T-DT S/B 7/23/04 L20020F025				YES		APZ 1		HLS B		
007725	DELANO	RD	108A4	4052460		160			YES		APZ 1		HLS B		
007737	DELANO	RD	108A4	0981829	PT LOT 142 (610SF DFR PG CO/RDS/ DELANO RD/09)RWCSE #687-505				YES		APZ 1		HLS B		
007739	DELANO	RD	108A4	0917039	122X370 FT ADJ SE 41 FT LT 31 EQ PAR R				YES		APZ 1		HLS B		
007800	DELANO	RD	108A4	0890061	PAR 3 EQ PT LT 30 NCONF USE-HOUSE				YES		APZ 1		HLS B		
007801	DELANO	RD	108A4	0861211	OF PT LOTS 29 TO 31	114			YES		APZ 1		HLS B		
007803	DELANO	RD	108A4	0861229	OF PT LOTS 29 TO 31	115			YES		APZ 1		HLS B		
007804	DELANO	RD	108A4	0850917	CEN 99.18 FT OF SLY202FT OF N 340 FT LT 30				YES		APZ 1		HLS B		
007805	DELANO	RD	108A4	0861237	OF PT LOTS 29 TO 31	116			YES		APZ 1		HLS B		
007807	DELANO	RD	108A4	0861245	PT LOT 117(815F DFR PG CTY 09)R/W CASE#687- 03-DEED10/26/10PEND-				YES		APZ 1		HLS B		
007808	DELANO	RD	108A4	0876219	PT OF LOTS 29.30 NCONF USE-HOUSE				YES		APZ 1		HLS B		
007808	DELANO	RD	108A4	0876219	PT OF LOTS 29.30 NCONF USE-HOUSE				YES		APZ 1		HLS B		
007809	DELANO	RD	108A4	0861252	PT LT 118 EQ 29241 SF	118			YES		APZ 1		HLS B		
007810	DELANO	RD	108A4	0872820	OF PT LOT 29 NCONF USE-HOUSE	92			YES		APZ 1		HLS B		
007811	DELANO	RD	108A4	0861260	PT LOT 119 EQ 29241 SF	119			YES		APZ 1		HLS B		
007812	DELANO	RD	108A4	0918227	OF PT LOT 29 NCONF USE-HOUSE	91			YES		APZ 1		HLS B		
007813	DELANO	RD	108A4	3698180	PARCEL B				YES		APZ 1		HLS B		
007814	DELANO	RD	108A4	0882720	RESUB OF PT LOT 29 NCONF USE-HOUSE T-DT S/B 07/14/04 L19936F528	90			YES		APZ 1		HLS B		
001701	DENNIS	CT	082B1	2753150	2005 EAI-X TRS	1			YES		APZ 2		HLS B		
001702	DENNIS	CT	082B1	2753325		18			YES		APZ 2		HLS B		
001703	DENNIS	CT	082B1	2753168		2			YES		APZ 2		HLS B		
001704	DENNIS	CT	082B1	2753317		17			YES		APZ 2		HLS B		
001705	DENNIS	CT	082B1	2753176		3			YES		APZ 2		HLS B		
001706	DENNIS	CT	082B1	2753309		16			YES		APZ 2		HLS B		
001707	DENNIS	CT	082B1	2753184		4			YES		APZ 2		HLS B		
001708	DENNIS	CT	082B1	2753291		15			YES		APZ 2		HLS B		
001709	DENNIS	CT	082B1	2753192		5			YES		APZ 2		HLS B		
001710	DENNIS	CT	082B1	2753283		14			YES		APZ 2		HLS B		
001711	DENNIS	CT	082B1	2753200		6			YES		APZ 2		HLS B		
001712	DENNIS	CT	082B1	2753275		13			YES		APZ 2		HLS B		

Property Address			Tax Map Grid	Tax Account	Legal Description	Lot	Block	Parcel	Noise Area	High Intensity Noise Area	Safety Zone	Safety Zone	Height Limit Surface	Height Limit Surface	Height Limit Surface
001713	DENNIS	CT	082B1	2753218		7			YES		APZ 2		HLS B		
001714	DENNIS	CT	082B1	2753267		12			YES		APZ 2		HLS B		
001715	DENNIS	CT	082B1	2753226		8			YES		APZ 2		HLS B		
001716	DENNIS	CT	082B1	2753259		11			YES		APZ 2		HLS B		
001717	DENNIS	CT	082B1	2753234		9			YES		APZ 2		HLS B		
001718	DENNIS	CT	082B1	2753242		10			YES		APZ 2		HLS B		
000000	DENTON	DR	117A1	0918391	OUTLOT A		3		YES		APZ 2		HLS B		
007801	DENTON	DR	116F2	0896340		1	C		YES		APZ 2		HLS B		
007804	DENTON	DR	117A1	0896324		11	A		YES		APZ 2		HLS B		
007805	DENTON	DR	116F2	0850909		2	C		YES		APZ 2		HLS B		
007809	DENTON	DR	116F2	0848994		3	C		YES		APZ 2		HLS B		
007813	DENTON	DR	116F2	0963348		4	C		YES		APZ 2		HLS B		
007817	DENTON	DR	117A2	0895912		5	C		YES		APZ 2		HLS B		
007821	DENTON	DR	117A2	0964817		6	C		YES		APZ 2		HLS B		
007825	DENTON	DR	117A2	0883223		7	C		YES		APZ 2		HLS B		
007826	DENTON	DR	117A2	0910067		11	B		YES		APZ 2		HLS B		
007829	DENTON	DR	117A2	0884742		8	C		YES		APZ 2		HLS B		
007832	DENTON	DR	117A2	0859975		12	B		YES		APZ 2		HLS B		
007833	DENTON	DR	117A2	0903674		9	C		YES		APZ 2		HLS B		
007837	DENTON	DR	117A2	0859017		10	C		YES		APZ 2		HLS B		
007838	DENTON	DR	117A2	0903690		13	B		YES		APZ 2		HLS B		
007841	DENTON	DR	117A2	0986349		11	C		YES		APZ 2		HLS B		
007842	DENTON	DR	117A1	0858167		14	B		YES		APZ 2		HLS B		
007845	DENTON	DR	117A2	0888685		12	C		YES		APZ 2		HLS B		
007846	DENTON	DR	117A1	0873315		15	B		YES		APZ 2		HLS B		
007900	DENTON	DR	117A1	0980037	2004 EAI-X TRS T-DT S/B 07/14/04 L19934 F390	16	B		YES		APZ 2		HLS B		
007901	DENTON	DR	117A1	0990978		19	C		YES		APZ 2		HLS B		
007904	DENTON	DR	117A1	0874545	2005 EAI-X TRS	17	B		YES		APZ 2		HLS B		
007905	DENTON	DR	117A1	0869487	CAE07-33696 W/TDT 10/06/08	20	C		YES		APZ 2		HLS B		
007908	DENTON	DR	117A1	0890087		18	B		YES		APZ 2		HLS B		
007909	DENTON	DR	117A1	0849455		21	C		YES		APZ 2		HLS B		
007912	DENTON	DR	117A1	0853283	04 EAI-X TRS T-DT S/B 07/01/04 L19842 F081	19	B		YES		APZ 2		HLS B		
007913	DENTON	DR	117A1	0846261		22	C		YES		APZ 2		HLS B		
007916	DENTON	DR	117A1	0850263		20	B		YES		APZ 2		HLS B		
007919	DENTON	DR	117A1	0918409		1	3		YES		APZ 2		HLS B		
007920	DENTON	DR	117A1	0957241		1	2		YES		APZ 2		HLS B		
007921	DENTON	DR	117A1	0918417		2	3		YES		APZ 2		HLS B		
007922	DENTON	DR	117A1	0918383		4	2		YES		APZ 2		HLS B		
008504	DENTON	CT	117A2	0896332		18	C		YES		APZ 2		HLS B		
008505	DENTON	CT	117A2	0873406		13	C		YES		APZ 2		HLS B		

Property Address			Tax Map Grid	Tax Account	Legal Description	Lot	Block	Parcel	Noise Area	High Intensity Noise Area	Safety Zone	Safety Zone	Height Limit Surface	Height Limit Surface	Height Limit Surface
008508	DENTON	CT	117A2	0870030		17	C		YES		APZ 2		HLS B		
008509	DENTON	CT	117A2	0871855		14	C		YES		APZ 2		HLS B		
008512	DENTON	CT	117A2	0941039	CAE-07-31770 TDT 09/09/2008	16	C		YES		APZ 2		HLS B		
008513	DENTON	CT	117A2	0986596		15	C		YES		APZ 2		HLS B		
008100	DOGWOOD	LN	082A4	0543801		16	A		YES		APZ 2		HLS B		
008101	DOGWOOD	LN	082A4	0650218		1	D		YES		APZ 2		HLS B		
008102	DOGWOOD	LN	082A4	0451856		15	A		YES		APZ 2		HLS B		
008103	DOGWOOD	LN	082B4	0625442		2	D		YES		APZ 2		HLS B		
008104	DOGWOOD	LN	082A4	0652644		14	A		YES		APZ 2		HLS B		
008105	DOGWOOD	LN	082B4	0444927		3	D		YES		APZ 2		HLS B		
008106	DOGWOOD	LN	082B4	0547810		13	A		YES		APZ 2		HLS B		
008107	DOGWOOD	LN	082B4	0639039		4	D		YES		APZ 2		HLS B		
008108	DOGWOOD	LN	082B4	0597237		12	A		YES		APZ 2		HLS B		
008110	DOGWOOD	LN	082B3	0598532		11	A		YES		APZ 2		HLS B		
008702	DOMINIC	CT	117B2	3794039		10	C		YES		APZ 2		HLS B		
008703	DOMINIC	CT	117B2	3794013		8	C		YES		APZ 2		HLS B		
008704	DOMINIC	CT	117B2	3794021		9	C		YES		APZ 2		HLS B		
008502	DORIAN	LN	117C3	0916585		6	H		YES		APZ 2		HLS B		
008503	DORIAN	LN	117B3	0906354		9	F		YES		APZ 2		HLS B		
008506	DORIAN	LN	117C3	0923409		5	H		YES		APZ 2		HLS B		
008507	DORIAN	LN	117C3	0917237		8	F		YES		APZ 2		HLS B		
008600	DORIAN	LN	117C3	0950758		6	G		YES		APZ 2		HLS B		
009200	DRAWBRIDGE	CT	117A3	3016789		22	E		YES		APZ 2		HLS B		
009201	DRAWBRIDGE	CT	117A3	3016581		2	E		YES		APZ 2		HLS B		
009202	DRAWBRIDGE	CT	117A3	3016771		21	E		YES		APZ 2		HLS B		
009203	DRAWBRIDGE	CT	117A3	3016599		3	E		YES		APZ 2		HLS B		
009204	DRAWBRIDGE	CT	117A3	3016763		20	E		YES		APZ 2		HLS B		
009205	DRAWBRIDGE	CT	117A3	3016607		4	E		YES		APZ 2		HLS B		
009206	DRAWBRIDGE	CT	117A3	3016755		19	E		YES		APZ 2		HLS B		
009207	DRAWBRIDGE	CT	117A3	3016615		5	E		YES		APZ 2		HLS B		
009208	DRAWBRIDGE	CT	117A3	3016748		18	E		YES		APZ 2		HLS B		
009209	DRAWBRIDGE	CT	117A3	3016623		6	E		YES		APZ 2		HLS B		
009210	DRAWBRIDGE	CT	117A3	3016730		17	E		YES		APZ 2		HLS B		
009211	DRAWBRIDGE	CT	117A3	3016631		7	E		YES		APZ 2		HLS B		
009212	DRAWBRIDGE	CT	117A3	3016722		16	E		YES		APZ 2		HLS B		
009213	DRAWBRIDGE	CT	117A3	3016649		8	E		YES		APZ 2		HLS B		
009214	DRAWBRIDGE	CT	117A3	3016714		15	E		YES		APZ 2		HLS B		
009215	DRAWBRIDGE	CT	117A3	3016656		9	E		YES		APZ 2		HLS B		
009216	DRAWBRIDGE	CT	117A3	3016706		14	E		YES		APZ 2		HLS B		
009217	DRAWBRIDGE	CT	117A3	3016664		10	E		YES		APZ 2		HLS B		

Property Address			Tax Map Grid	Tax Account	Legal Description	Lot	Block	Parcel	Noise Area	High Intensity Noise Area	Safety Zone	Safety Zone	Height Limit Surface	Height Limit Surface	Height Limit Surface
009218	DRAWBRIDGE	CT	117A3	3016698		13	E		YES		APZ 2		HLS B		
009219	DRAWBRIDGE	CT	117A3	3016672		11	E		YES		APZ 2		HLS B		
009220	DRAWBRIDGE	CT	117A3	3016680		12	E		YES		APZ 2		HLS B		
007800	DRUM POINT	LN	117A4	3016318		47	B		YES		APZ 2		HLS B		
007802	DRUM POINT	LN	117A4	3016300		46	B		YES		APZ 2		HLS B		
007804	DRUM POINT	LN	117A4	3016292	CAE08-05535 TDT 01/25/2010	45	B		YES		APZ 2		HLS B		
007806	DRUM POINT	LN	117A4	3016284		44	B		YES		APZ 2		HLS B		
007808	DRUM POINT	LN	117A4	3016276		43	B		YES		APZ 2		HLS B		
007810	DRUM POINT	LN	117A4	3016250		42	B		YES		APZ 2		HLS B		
007812	DRUM POINT	LN	117A4	3016243	(FIN CHG 7/1/09) PTA 1560-09	41	B		YES		APZ 2		HLS B		
007900	DRUM POINT	LN	117A4	3016110		28	B		YES		APZ 2		HLS B		
007901	DRUM POINT	LN	117A4	0966424	PARCEL A				YES		APZ 2		HLS B		
007902	DRUM POINT	LN	117A4	3016102		27	B		YES		APZ 2		HLS B		
007904	DRUM POINT	LN	117A4	3016094		26	B		YES		APZ 2		HLS B		
007700	DUNDAS	CT	117A2	0952176		11	E		YES		APZ 2		HLS B		
007702	DUNDAS	CT	117A2	0952184		12	E		YES		APZ 2		HLS B		
007703	DUNDAS	CT	117A2	0952200		14	E		YES		APZ 2		HLS B		
007704	DUNDAS	CT	117A2	0952192		13	E		YES		APZ 2		HLS B		
008311	ECHO	LN	117B3	0959387		1			YES		APZ 2		HLS B		
008502	EDISON	LN	117C3	0885293		1	E		YES		APZ 2		HLS B		
009115	ELDON	DR	117C3	0951277	ADDN	8	A		YES		APZ 2		HLS B		
009201	ELDON	DR	117C3	0951269	ADDN	7	A		YES		APZ 2		HLS B		
009203	ELDON	DR	117C3	0951251	ADDN	6	A		YES		APZ 2		HLS B		
009205	ELDON	DR	117C3	0951244	ADDN	5	A		YES		APZ 2		HLS B		
009207	ELDON	DR	117C3	0951236	ADDN CAE07-15977 TDT 2/4/08	4	A		YES		APZ 2		HLS B		
009209	ELDON	DR	117C3	0951228		3	A		YES		APZ 2		HLS B		
009211	ELDON	DR	117C3	0951210		2	A		YES		APZ 2		HLS B		
009213	ELDON	DR	117C3	0951202	ADDN	1	A		YES		APZ 2		HLS B		
009301	ELDON	DR	117C3	0951384	ADDN	1	C		YES		APZ 2		HLS B		
009303	ELDON	DR	117C3	0951392		2	C		YES		APZ 2		HLS B		
009305	ELDON	DR	117C3	0951400	ADDN	3	C		YES		APZ 2		HLS B		
009307	ELDON	DR	117C4	0951418	ADDN	4	C		YES		APZ 2		HLS B		
009309	ELDON	DR	117C4	0951426	ADDN	5	C		YES		APZ 2		HLS B		
009311	ELDON	DR	117C4	0951434	ADDN	6	C		YES		APZ 2		HLS B		
009313	ELDON	DR	117C4	0951442		7	C		YES		APZ 2		HLS B		
009401	ELDON	DR	117C4	0951459		8	C		YES		APZ 2		HLS B		
008203	EVELYN	LN	117B2	0909994	CHAYT & LAVIGNE ADDN	2	C		YES		APZ 2		HLS B		
008205	EVELYN	LN	117B2	0872978	CHAYT & LAVIGNE ADDN	3	C		YES		APZ 2		HLS B		
008207	EVELYN	LN	117B2	0956839	CHAYT & LAVIGNE ADDN	4	C		YES		APZ 2		HLS B		
008405	EVELYN	LN	117B2	3794005		7	C		YES		APZ 2		HLS B		

Property Address			Tax Map Grid	Tax Account	Legal Description	Lot	Block	Parcel	Noise Area	High Intensity Noise Area	Safety Zone	Safety Zone	Height Limit Surface	Height Limit Surface	Height Limit Surface
008406	EVELYN	LN	117B2	3793924		4	B		YES		APZ 2		HLS B		
008409	EVELYN	LN	117B2	3794047		11	C		YES		APZ 2		HLS B		
008500	EVELYN	LN	117B2	3964871		5	B		YES		APZ 2		HLS B		
008502	EVELYN	LN	117B2	3964889		6	B		YES		APZ 2		HLS B		
007820	FARRS	LN	082A4	0444836	JOHNS CHOICE			068	YES		APZ 2		HLS B		
007900	FARRS	LN	082A4	0481556	PARCEL 1				YES		APZ 2		HLS B		
000000	FERNHAM	LN	082A4	0592667		14	C		YES		APZ 2		HLS B		
007900	FERNHAM	LN	082A4	0470351		17	C		YES		APZ 1	APZ 2	HLS B		
007905	FERNHAM	LN	082A4	0650309		2	D		YES		APZ 1		HLS B		
007908	FERNHAM	LN	082A4	0635904		16	C		YES		APZ 1	APZ 2	HLS B		
007909	FERNHAM	LN	082A4	0417964		11	D		YES		APZ 1	APZ 2	HLS B		
007913	FERNHAM	LN	082A4	0622902		10	D		YES		APZ 1	APZ 2	HLS B		
007917	FERNHAM	LN	082A4	0472340		9	D		YES		APZ 1	APZ 2	HLS B		
007930	FERNHAM	LN	082A4	0592675		15	C		YES		APZ 2		HLS B		
007931	FERNHAM	LN	082A4	0451344	W & M PIKE			073	YES		APZ 1	APZ 2	HLS B		
008000	FERNHAM	LN	082A4	0486985		8	C		YES		APZ 2		HLS B		
008001	FERNHAM	LN	082A4	0472332		8	D		YES		APZ 2		HLS B		
008005	FERNHAM	LN	082A4	0472225		7	D		YES		APZ 2		HLS B		
008009	FERNHAM	WAY	082A4	0472217		6	D		YES		APZ 2		HLS B		
008013	FERNHAM	LN	082A4	0472209		5	D		YES		APZ 2		HLS B		
008017	FERNHAM	LN	082A4	0472233		3	D		YES		APZ 2		HLS B		
008200	FERNHAM	LN	082B4	0597922		8	D		YES		APZ 2		HLS B		
008202	FERNHAM	LN	082B4	0575803		7	D		YES		APZ 2		HLS B		
008203	FERNHAM	LN	082B4	0619171		1	G		YES		APZ 2		HLS B		
008204	FERNHAM	LN	082B4	0422832		6	D		YES		APZ 2		HLS B		
008205	FERNHAM	LN	082B4	0548230		2	G		YES		APZ 2		HLS B		
000000	FERNHAW	LN	082B4	0619189	OUTLOT		G		YES		APZ 2		HLS B		
008500	FINBAR	DR	117B2	5525985	KILLIECRANKIE, SEC 1, LOT 83	83			YES		APZ 2		HLS B		
008501	FINBAR	DR	117B2	5525996	KILLIECRANKIE, SEC 1, LOT 84	84			YES		APZ 2		HLS B		
008503	FINBAR	DR	117B2	0918821		17A			YES		APZ 2		HLS B		
008504	FINBAR	DR	117B2	0918979		55A			YES		APZ 2		HLS B		
008505	FINBAR	DR	117B2	0918839		18A			YES		APZ 2		HLS B		
008506	FINBAR	DR	117B2	0919357		56			YES		APZ 2		HLS B		
008508	FINBAR	DR	117C2	0919365		57			YES		APZ 2		HLS B		
008509	FINBAR	DR	117B2	0919134		20			YES		APZ 2		HLS B		
008511	FINBAR	DR	117B2	0919142		21			YES		APZ 2		HLS B		
008512	FINBAR	DR	117C2	0919373		58			YES		APZ 2		HLS B		
008513	FINBAR	DR	117B2	0919159		22			YES		APZ 2		HLS B		
008514	FINBAR	DR	117C2	0919381		59			YES		APZ 2		HLS B		
008515	FINBAR	DR	117C2	0919167		23			YES		APZ 2		HLS B		

Property Address			Tax Map Grid	Tax Account	Legal Description	Lot	Block	Parcel	Noise Area	High Intensity Noise Area	Safety Zone	Safety Zone	Height Limit Surface	Height Limit Surface	Height Limit Surface
000000	FLETCHER	AVE	117B4	0962316	PLAT 1 PARCEL C COMMON AREA PER DEED L10396 F028				YES		APZ 2		HLS B		
000000	FLETCHER	AVE	117C4	0962415	PLAT 2 PAR F COMMON AREA PER PLAT		A		YES		APZ 2		HLS B		
009406	FLETCHER	AVE	117B4	0987834		3	B		YES		APZ 2		HLS B		
009408	FLETCHER	AVE	117B4	0917534		2	B		YES		APZ 2		HLS B		
009410	FLETCHER	AVE	117B4	0987826		1	B		YES		APZ 2		HLS B		
009412	FLETCHER	AVE	117C4	0962324	PLAT 2	1	A		YES		APZ 2		HLS B		
009414	FLETCHER	AVE	117C4	0962407	PLAT 2 PAR E COMMON AREA PER PLAT		A		YES		APZ 2		HLS B		
009416	FLETCHER	AVE	117C4	0962332	PLAT 2	2	A		YES		APZ 2		HLS B		
009500	FLETCHER	AVE	117B4	0962134	PLAT 1	50	B		YES		APZ 2		HLS B		
009503	FLETCHER	AVE	117B4	0962142	PLAT 1	51	B		YES		APZ 2		HLS B		
009504	FLETCHER	AVE	117C4	0962423	PLAT 2 PAR G COMMON AREA PER PLAT		A		YES		APZ 2		HLS B		
009505	FLETCHER	AVE	117B4	0962159	PLAT 1	52	B		YES		APZ 2		HLS B		
009507	FLETCHER	AVE	117B4	0962167	PLAT 1	53	B		YES		APZ 2		HLS B		
009509	FLETCHER	AVE	117B4	0962175	PLAT 1	54	B		YES		APZ 2		HLS B		
009510	FLETCHER	AVE	117C4	0962381		7	A		YES		APZ 2		HLS B		
009512	FLETCHER	AVE	117C4	0962399	PLAT 2 2004 EAI-X TRS	8	A		YES		APZ 2		HLS B		
000000	FLOWERS	RD	082C4	0492603		3			YES		APZ 1		HLS B		
000000	FLOWERS	RD	082C4	0494658	(BASE MONEY CHANGE 2000)			133	YES		APZ 2		HLS B		
000000	FLOWERS	RD	082B4	0511832	NR FORESTVILLE 2.68 ACRES 1.000 ACRES			132	YES		APZ 1	APZ 2	HLS B		
000000	FLOWERS	RD	082B4	0530295	PART KAVERTON			168	YES		APZ 1	APZ 2	HLS B		
003200	FLOWERS	RD	082C4	0486332	L6711 F941			134	YES		APZ 1	APZ 2	HLS B	HLS G	
003210	FLOWERS	RD	082C4	0644633	NR FORESTVILLE -REZONED RES TAX- MOORE NO ACTION ALLOWED			336	YES		APZ 1		HLS B		
003300	FLOWERS	RD	090C1	0634022				062	YES		APZ 1		HLS B		
003302	FLOWERS	RD	090C1	0586917	NR FORESTVILLE N CONF USE-HOUSE			152	YES		APZ 1		HLS B		
003304	FLOWERS	RD	082B4	0508218	N CONF USE-HOUSE			027	YES		APZ 1		HLS B		
003306	FLOWERS	RD	090C1	0624551	-REZONED RES TAX- SMITH NO ACTION ALLOWED	2			YES		APZ 1		HLS B		
003310	FLOWERS	RD	090C1	0552224	N HALF LOT 1 NCONF USE-HOUSE				YES		APZ 1		HLS B		
	FLOWERS	LN	090C1	0639500	BROWN STA ROAD			080	YES		APZ 1		HLS B		
009300	FORDSVILLE	CT	117A3	3016177		34	B		YES		APZ 2		HLS B		
009301	FORDSVILLE	CT	117A3	3016185		35	B		YES		APZ 2		HLS B		
009302	FORDSVILLE	CT	117A3	3016169		33	B		YES		APZ 2		HLS B		
009303	FORDSVILLE	CT	117A3	3016193	(CORR IMPS 10/1/98 NEW BLG)	36	B		YES		APZ 2		HLS B		
009304	FORDSVILLE	CT	117A3	3016151		32	B		YES		APZ 2		HLS B		
009305	FORDSVILLE	CT	117A3	3016201	CAE07-20478 06/02/ 08	37	B		YES		APZ 2		HLS B		
009306	FORDSVILLE	CT	117A4	3016144	C-07-31870 W-TDT 4/17/08	31	B		YES		APZ 2		HLS B		
009307	FORDSVILLE	CT	117A3	3016219		38	B		YES		APZ 2		HLS B		
009308	FORDSVILLE	CT	117A4	3016136	(RES N 05 TRS) T-DT S/B 5/19/04 L19540 F203	30	B		YES		APZ 2		HLS B		
009309	FORDSVILLE	CT	117A4	3016227		39	B		YES		APZ 2		HLS B		
009310	FORDSVILLE	CT	117A4	3016128		29	B		YES		APZ 2		HLS B		
009311	FORDSVILLE	CT	117A4	3016235	(FIN CHG 7/1/09)	40	B		YES		APZ 2		HLS B		

Property Address			Tax Map Grid	Tax Account	Legal Description	Lot	Block	Parcel	Noise Area	High Intensity Noise Area	Safety Zone	Safety Zone	Height Limit Surface	Height Limit Surface	Height Limit Surface
000000	FOREST PARK	DR	082C1	3371903	PARCEL A						APZ 2		HLS B		
000000	FORESTVILLE	RD	089F3	0428847				037	YES		APZ 1		HLS B		
000000	FORESTVILLE	RD	089F3	0456632		1			YES		APZ 1		HLS G		
000000	FORESTVILLE	RD	089F1	0490425	5077.68 SQFT AT W PT PARCEL D				YES		APZ 1		HLS B		
000000	FORESTVILLE	RD	082B1	0584136	OUTLOT A		C		YES		APZ 2		HLS B		
003000	FORESTVILLE	RD	082A4	0636043		2	B		YES		APZ 2		HLS B		
003004	FORESTVILLE	RD	082A4	0532861		3	B		YES		APZ 2		HLS B		
003111	FORESTVILLE	RD	081F4	0486944	JOHNS CHOICE			014	YES		APZ 2		HLS B		
003111	FORESTVILLE	RD	082A4	0487140	FORESTVILLE			066	YES		APZ 2		HLS B		
003300	FORESTVILLE	RD	089F1	0615179				022	YES		APZ 1		HLS B		
003300	FORESTVILLE	RD	089F1	0615179				022	YES		APZ 1		HLS B		
003307	FORESTVILLE	PL	089F1	0511766	SE 77.75 FT OF LT 101				YES		APZ 1		HLS B		
003309	FORESTVILLE	RD	089F1	0504175		102			YES		APZ 1		HLS B		
003311	FORESTVILLE	PL	089F1	0572958	09REMAIL2/24LDA	153			YES		APZ 1		HLS B		
003401	FORESTVILLE	PL	089F1	0632224		152			YES		APZ 1		HLS B		
003403	FORESTVILLE	PL	089F1	0423558		151			YES		APZ 1		HLS B		
003405	FORESTVILLE	PL	089F1	0645978		150			YES		APZ 1		HLS B		
003407	FORESTVILLE	PL	089F1	0476556		149			YES		APZ 1		HLS B		
003408	FORESTVILLE	PL	089F1	0488742	L7260 F598			030	YES		APZ 1		HLS B		
003409	FORESTVILLE	PL	089F1	0645986		148			YES		APZ 1		HLS B		
003410	FORESTVILLE	PL	089F1	0588459	PARCEL A L7260 F598				YES		APZ 1		HLS B		
003411	FORESTVILLE	PL	089F1	0500629		147			YES		APZ 1		HLS B		
003413	FORESTVILLE	PL	089F1	0500611		146			YES		APZ 1		HLS B		
003415	FORESTVILLE	PL	089F1	2753028	(7671 SF & IMPS TO NEW ACCT 333729-2 2001-02)	145			YES		APZ 1		HLS B		
003417	FORESTVILLE	PL	089F1	3337292	(7671 SF & IMPS SET UP NEW FR ACCT 2753028 STR 01-02)	144			YES		APZ 1		HLS B		
003419	FORESTVILLE	PL	089F1	0545038		143			YES		APZ 1		HLS B		
003421	FORESTVILLE	PL	089F1	0506766		142			YES		APZ 1		HLS B		
003423	FORESTVILLE	PL	089F1	0617506	LT 141 & 140 EX TRI AT SE COR & TRI AT SE COR LOT 139				YES		APZ 1		HLS B		
003423	FORESTVILLE	PL	089F1	0617506	LT 141 & 140 EX TRI AT SE COR & TRI AT SE COR LOT 139				YES		APZ 1		HLS B		
003423	FORESTVILLE	PL	089F1	0617506	LT 141 & 140 EX TRI AT SE COR & TRI AT SE COR LOT 139				YES		APZ 1		HLS B		
003500	FORESTVILLE	RD	090A1	0561456				190	YES		APZ 1		HLS B		
003601	FORESTVILLE	RD	089F1	0445635	PARCEL B				YES		APZ 1		HLS B		
003611	FORESTVILLE	RD	089F1	0490433	PARCEL F				YES		APZ 1		HLS B		
003617	FORESTVILLE	RD	089F1	0616094	PARCEL E				YES		APZ 1		HLS B		
003700	FORESTVILLE	RD	089F1	0478834	L6865 F966			023	YES		APZ 1		HLS B		
003710	FORESTVILLE	RD	089F2	0478842	FORESTVILLE			106	YES		APZ 1		HLS B		
003712	FORESTVILLE	RD	089F2	0478867	NR FORESTVILLE NCONF USE-HOUSE			046	YES		APZ 1		HLS B		
003800	FORESTVILLE	RD	089F2	0561852	PARCEL A				YES		APZ 1		HLS B		
004000	FORESTVILLE	RD	089F2	0644351	PARCEL A PUBLIC UTILITY OPERATING PROPERTY		1		YES		APZ 1		HLS B		
004014	FORESTVILLE	RD	089F2	0424341	PARCEL B				YES		APZ 1		HLS B		

Property Address			Tax Map Grid	Tax Account	Legal Description	Lot	Block	Parcel	Noise Area	High Intensity Noise Area	Safety Zone	Safety Zone	Height Limit Surface	Height Limit Surface	Height Limit Surface
004100	FORESTVILLE	RD	089F2	0424333	PARCEL A				YES		APZ 1		HLS B		
004101	FORESTVILLE	RD	089F3	0625012	LOTS 9 .10 & 6024 SQ FT ABND ST V-87189 PGPB 87-495				YES		APZ 1		HLS G		
004105	FORESTVILLE	RD	089F3	0424994		8			YES		APZ 1		HLS G		
004107	FORESTVILLE	RD	089F3	0479402	NCONF USE-HOUSE	7			YES		APZ 1		HLS G		
004109	FORESTVILLE	RD	089F3	0450726		6			YES		APZ 1		HLS G		
004110	FORESTVILLE	RD	089F3	0574954				062	YES		APZ 1		HLS B		
004111	FORESTVILLE	RD	089F3	0615930		5			YES		APZ 1		HLS G		
004113	FORESTVILLE	RD	089F3	0532432		4			YES		APZ 1		HLS G		
004201	FORESTVILLE	RD	089F3	0628388		3			YES		APZ 1		HLS G		
004203	FORESTVILLE	RD	089F3	0456640		2			YES		APZ 1		HLS G		
007600	FOX DEN	CT	116F4	0969709	T-DT S/B 9/17/04 L20324 F644	30	E				APZ 2		HLS B		
007601	FOX DEN	CT	116F4	0969717		31	E				APZ 2		HLS B		
007602	FOX DEN	CT	116F4	0969691		29	E				APZ 2		HLS B		
007603	FOX DEN	CT	116F4	0969725		32	E				APZ 2		HLS B		
007604	FOX DEN	CT	116F4	0969683		28	E				APZ 2		HLS B		
007605	FOX DEN	CT	116F4	0969733		33	E				APZ 2		HLS B		
007600	FOX HUNT	CT	116F4	0969782		38	E				APZ 2		HLS B		
007601	FOX HUNT	CT	116F4	0969790		39	E				APZ 2		HLS B		
007602	FOX HUNT	CT	116F4	0969774		37	E				APZ 2		HLS B		
007603	FOX HUNT	CT	116F4	0969808		40	E				APZ 2		HLS B		
007604	FOX HUNT	CT	116F4	0969766		36	E				APZ 2		HLS B		
007605	FOX HUNT	CT	116F4	0969816		41	E				APZ 2		HLS B		
007606	FOX HUNT	CT	116F4	0969758	DEATH CERT 8/23/04	35	E				APZ 2		HLS B		
007900	FOX LAIR	CT	117A3	3017043		52	E		YES		APZ 2		HLS B		
007901	FOX LAIR	CT	117A3	3017050		53	E		YES		APZ 2		HLS B		
007902	FOX LAIR	CT	117A3	3017035		51	E		YES		APZ 2		HLS B		
007903	FOX LAIR	CT	117A3	3017068		54	E		YES		APZ 2		HLS B		
007904	FOX LAIR	CT	117A3	3017027		50	E		YES		APZ 2		HLS B		
007905	FOX LAIR	CT	117A3	3017076		55	E		YES		APZ 2		HLS B		
007906	FOX LAIR	CT	117A3	3017019		49	E		YES		APZ 2		HLS B		
007907	FOX LAIR	CT	117A3	3017084		56	E		YES		APZ 2		HLS B		
007908	FOX LAIR	CT	117A3	3017001		48	E		YES		APZ 2		HLS B		
007909	FOX LAIR	CT	117A3	3017092		57	E		YES		APZ 2		HLS B		
007910	FOX LAIR	CT	117A3	3016995		47	E		YES		APZ 2		HLS B		
007911	FOX LAIR	CT	117A3	3017100		58	E		YES		APZ 2		HLS B		
007912	FOX LAIR	CT	117A3	3016987		46	E		YES		APZ 2		HLS B		
007913	FOX LAIR	CT	117A3	3017118		59	E		YES		APZ 2		HLS B		
007914	FOX LAIR	CT	117A3	3016979		45	E		YES		APZ 2		HLS B		
007915	FOX LAIR	CT	117A3	3017126		60	E		YES		APZ 2		HLS B		
007916	FOX LAIR	CT	117A3	3016961		44	E		YES		APZ 2		HLS B		

Property Address			Tax Map Grid	Tax Account	Legal Description	Lot	Block	Parcel	Noise Area	High Intensity Noise Area	Safety Zone	Safety Zone	Height Limit Surface	Height Limit Surface	Height Limit Surface
007918	FOX LAIR	CT	117A3	3016953		43	E		YES		APZ 2		HLS B		
000000	FOX PARK	RD	117A3	3015518	PARCEL B		A		YES		APZ 2		HLS B		
000000	FOX PARK	RD	117A4	3016268	PARCEL A		A		YES		APZ 2		HLS B		
000000	FOX PARK	RD	117A3	3017407	PARCEL E		I		YES		APZ 2		HLS B		
007901	FOX PARK	CT	117A3	3015641		1	J		YES		APZ 2		HLS B		
007903	FOX PARK	CT	117A3	3015658		2	J		YES		APZ 2		HLS B		
007905	FOX PARK	CT	117A3	3015666		3	J		YES		APZ 2		HLS B		
007907	FOX PARK	CT	117A3	3015674		4	J		YES		APZ 2		HLS B		
007909	FOX PARK	CT	117A3	3015682		5	J		YES		APZ 2		HLS B		
007911	FOX PARK	CT	117A3	3015690		6	J		YES		APZ 2		HLS B		
007913	FOX PARK	CT	117A3	3015708	2004 EAI-X TRS	7	J		YES		APZ 2		HLS B		
007915	FOX PARK	CT	117A3	3015716		8	J		YES		APZ 2		HLS B		
007917	FOX PARK	CT	117A3	3015724		9	J		YES		APZ 2		HLS B		
007919	FOX PARK	CT	117A3	3015732		10	J		YES		APZ 2		HLS B		
007921	FOX PARK	CT	117A3	3015740		11	J		YES		APZ 2		HLS B		
007923	FOX PARK	CT	117A3	3015757	PARCEL K COMMON AREA PER PLAT		J		YES		APZ 2		HLS B		
008900	FOX PARK	RD	117A3	3017811		1	I		YES		APZ 2		HLS B		
008901	FOX PARK	RD	117A3	3017787		2	H		YES		APZ 2		HLS B		
008902	FOX PARK	RD	117A3	3017829		2	I		YES		APZ 2		HLS B		
008903	FOX PARK	RD	117A3	3017795		3	H		YES		APZ 2		HLS B		
008904	FOX PARK	RD	117A3	3017837	T-DT S/B 11/30/04 L20763 F685	3	I		YES		APZ 2		HLS B		
008905	FOX PARK	RD	117A3	3017803		4	H		YES		APZ 2		HLS B		
008906	FOX PARK	RD	117A3	3017845		4	I		YES		APZ 2		HLS B		
008908	FOX PARK	RD	117A3	3017852		5	I		YES		APZ 2		HLS B		
008910	FOX PARK	RD	117A3	3017860		6	I		YES		APZ 2		HLS B		
008912	FOX PARK	RD	117A3	3017894	PARCEL F COMMON AREA PER PLAT				YES		APZ 2		HLS B		
009000	FOX PARK	RD	117A3	3017878	2004 EAI-X TRS	7	I		YES		APZ 2		HLS B		
009002	FOX PARK	RD	117A3	3017886	2005 EAI-X TRS	8	I		YES		APZ 2		HLS B		
009004	FOX PARK	RD	117A3	3017316		9	I		YES		APZ 2		HLS B		
009006	FOX PARK	RD	117A3	3017324		10	I		YES		APZ 2		HLS B		
009008	FOX PARK	RD	117A3	3017332	T-DT S/B 8/24/04 L20191 F416 CAE083 4802 TDT 10/19/2009	11	I		YES		APZ 2		HLS B		
009009	FOX PARK	RD	117A3	3017134		61	E		YES		APZ 2		HLS B		
009010	FOX PARK	RD	117A3	3017340		12	I		YES		APZ 2		HLS B		
009011	FOX PARK	RD	117A3	3017142	2004 EAI-X TRS T-DT S/B 07/16/04 L19968 F142	62	E		YES		APZ 2		HLS B		
009012	FOX PARK	RD	117A3	3017357		13	I		YES		APZ 2		HLS B		
009013	FOX PARK	RD	117A3	3017159		63	E		YES		APZ 2		HLS B		
009014	FOX PARK	RD	117A3	3017365		14	I		YES		APZ 2		HLS B		
009016	FOX PARK	RD	117A3	3017373		15	I		YES		APZ 2		HLS B		
009100	FOX PARK	RD	117A3	3017381	T-DT S/B 08/18/04 L20155 557	16	I		YES		APZ 2		HLS B		
009101	FOX PARK	RD	117A3	3017308		78	E		YES		APZ 2		HLS B		

Property Address			Tax Map Grid	Tax Account	Legal Description	Lot	Block	Parcel	Noise Area	High Intensity Noise Area	Safety Zone	Safety Zone	Height Limit Surface	Height Limit Surface	Height Limit Surface
009102	FOX PARK	RD	117A3	3017399		17	I		YES		APZ 2		HLS B		
009103	FOX PARK	RD	117A3	3015559		79	E		YES		APZ 2		HLS B		
009104	FOX PARK	RD	117A3	3015575		18	I		YES		APZ 2		HLS B		
009105	FOX PARK	RD	117A3	3015567		80	E		YES		APZ 2		HLS B		
009106	FOX PARK	RD	117A3	3015583		19	I		YES		APZ 2		HLS B		
009108	FOX PARK	RD	117A3	3015591	T-DT S/B 04272007	20	I		YES		APZ 2		HLS B		
009110	FOX PARK	RD	117A3	3015609		21	I		YES		APZ 2		HLS B		
009112	FOX PARK	RD	117A3	3015617		22	I		YES		APZ 2		HLS B		
009114	FOX PARK	RD	117A3	3015633	PARCEL D COMMON AREA PER PLAT		I		YES		APZ 2		HLS B		
009116	FOX PARK	RD	117A3	3015625	PARCEL C COMMON AREA PER PLAT		A		YES		APZ 2		HLS B		
009118	FOX PARK	RD	117A3	3015526		1	A		YES		APZ 2		HLS B		
009120	FOX PARK	RD	117A3	3015534		2	A		YES		APZ 2		HLS B		
009121	FOX PARK	RD	117A3	3015849		1	B		YES		APZ 2		HLS B		
009122	FOX PARK	RD	117A3	3015542		3	A		YES		APZ 2		HLS B		
009123	FOX PARK	RD	117A3	3015856		2	B		YES		APZ 2		HLS B		
009124	FOX PARK	RD	117A3	3015765		4	A		YES		APZ 2		HLS B		
009126	FOX PARK	RD	117A3	3015773		5	A		YES		APZ 2		HLS B		
009200	FOX PARK	RD	117A4	3015781		6	A		YES		APZ 2		HLS B		
009201	FOX PARK	RD	117A3	3016052		22	B		YES		APZ 2		HLS B		
009202	FOX PARK	RD	117A4	3015799		7	A		YES		APZ 2		HLS B		
009203	FOX PARK	RD	117A3	3016060		23	B		YES		APZ 2		HLS B		
009204	FOX PARK	RD	117A4	3015807		8	A		YES		APZ 2		HLS B		
009205	FOX PARK	RD	117A4	3016078		24	B		YES		APZ 2		HLS B		
009206	FOX PARK	RD	117A4	3015815		9	A		YES		APZ 2		HLS B		
009207	FOX PARK	RD	117A4	3016086		25	B		YES		APZ 2		HLS B		
009208	FOX PARK	RD	117A4	3015823		10	A		YES		APZ 2		HLS B		
009210	FOX PARK	RD	117A4	3015831		11	A		YES		APZ 2		HLS B		
009306	FOX RUN	DR	116F4	0969196	(03 EAI-X TRS)	30	D				APZ 2		HLS B		
009307	FOX RUN	DR	116F4	0969444		4	E				APZ 2		HLS B		
009308	FOX RUN	DR	116F4	0969204		31	D				APZ 2		HLS B		
009309	FOX RUN	DR	116F4	0969451		5	E				APZ 2		HLS B		
009310	FOX RUN	DR	116F4	0969212		32	D				APZ 2		HLS B		
009311	FOX RUN	DR	116F4	0969469		6	E				APZ 2		HLS B		
009312	FOX RUN	DR	116F4	0969220		33	D				APZ 2		HLS B		
009314	FOX RUN	DR	116F4	0969238		34	D				APZ 2		HLS B		
009315	FOX RUN	DR	116F4	0969477		7	E				APZ 2		HLS B		
009316	FOX RUN	DR	116F4	0969246		35	D				APZ 2		HLS B		
009317	FOX RUN	DR	116F4	0969485		8	E				APZ 2		HLS B		
009318	FOX RUN	DR	116F4	0969253		36	D				APZ 2		HLS B		
009319	FOX RUN	DR	116F4	0969493		9	E				APZ 2		HLS B		

Property Address			Tax Map Grid	Tax Account	Legal Description	Lot	Block	Parcel	Noise Area	High Intensity Noise Area	Safety Zone	Safety Zone	Height Limit Surface	Height Limit Surface	Height Limit Surface
009320	FOX RUN	DR	116F4	0969261		37	D				APZ 2		HLS B		
009322	FOX RUN	DR	116F4	0969279		38	D				APZ 2		HLS B		
009400	FOX RUN	DR	116F4	0969287		39	D				APZ 2		HLS B		
009402	FOX RUN	DR	116F4	0969295		40	D				APZ 2		HLS B		
009404	FOX RUN	DR	116F4	0969303		41	D				APZ 2		HLS B		
009406	FOX RUN	DR	116F4	0969311		42	D				APZ 2		HLS B		
009408	FOX RUN	DR	116F4	0969329		43	D				APZ 2		HLS B		
009410	FOX RUN	DR	116F4	0969337		44	D				APZ 2		HLS B		
009411	FOX RUN	DR	116F4	0969675		27	E				APZ 2		HLS B		
009412	FOX RUN	DR	116F4	0969345		45	D				APZ 2		HLS B		
009414	FOX RUN	DR	116F4	0969352		46	D				APZ 2		HLS B		
009500	FOX RUN	DR	116F4	0969360		47	D				APZ 2		HLS B		
009502	FOX RUN	DR	116F4	0969378		48	D				APZ 2		HLS B		
009503	FOX RUN	DR	116F4	0969741		34	E				APZ 2		HLS B		
009504	FOX RUN	DR	117A4	0969386		49	D				APZ 2		HLS B		
009506	FOX RUN	DR	117A4	0969394	02 EAI-X TRS DT	50	D				APZ 2		HLS B		
009508	FOX RUN	DR	117A4	0969402		51	D				APZ 2		HLS B		
009510	FOX RUN	DR	117A4	0969923		52	D				APZ 2		HLS B		
009511	FOX RUN	DR	116F4	0970152		42	E				APZ 2		HLS B		
009512	FOX RUN	DR	117A4	0969931		53	D				APZ 2		HLS B		
009513	FOX RUN	DR	116F4	0970160		43	E				APZ 2		HLS B		
009514	FOX RUN	DR	117A4	0969949	CAE 08-00296 TDT 03/20/2009	54	D				APZ 2		HLS B		
009516	FOX RUN	DR	117A4	0969956	02 EAI-X TRS DT	55	D				APZ 2		HLS B		
009600	FOX RUN	DR	117A4	0969964		56	D				APZ 2		HLS B		
009602	FOX RUN	DR	117A4	0969972		57	D				APZ 2		HLS B		
009603	FOX RUN	DR	116F4	0970244		51	E				APZ 2		HLS B		
009604	FOX RUN	DR	117A4	0969980		58	D				APZ 2		HLS B		
009606	FOX RUN	DR	116F4	0969998		59	D				APZ 2		HLS B		
007506	FOXCROFT	CT	116F3	0967083		21	D				APZ 2		HLS B		
007507	FOXCROFT	CT	116F3	0967091		22	D				APZ 2		HLS B		
009602	FOXCROFT	AVE	116F4	0971309		58	E				APZ 2		HLS B		
000000	FOXHALL	RD	117A3	3016938	PARCEL M COMMON AREA PER PLAT		C		YES		APZ 2		HLS B		
007700	FOXHALL	RD	117A3	0966655		14	B		YES		APZ 2		HLS B		
007702	FOXHALL	RD	117A3	0966663		15	B		YES		APZ 2		HLS B		
007703	FOXHALL	RD	117A3	0966796		11	C		YES		APZ 2		HLS B		
007704	FOXHALL	RD	117A3	0966671		16	B		YES		APZ 2		HLS B		
007706	FOXHALL	RD	117A3	0966689		17	B		YES		APZ 2		HLS B		
008020	FOXHALL	RD	117A3	0972422	PAR A COMMON AREA PER DEED				YES		APZ 2		HLS B		
008100	FOXHALL	RD	117A3	0972323		43	T		YES		APZ 2		HLS B		
008102	FOXHALL	RD	117A3	0972315		42	T		YES		APZ 2		HLS B		

Property Address			Tax Map Grid	Tax Account	Legal Description	Lot	Block	Parcel	Noise Area	High Intensity Noise Area	Safety Zone	Safety Zone	Height Limit Surface	Height Limit Surface	Height Limit Surface
008103	FOXHALL	RD	117B3	0972414		9	U		YES		APZ 2		HLS B		
008104	FOXHALL	RD	117B3	0972307		41	T		YES		APZ 2		HLS B		
008105	FOXHALL	RD	117B3	0972406		8	U		YES		APZ 2		HLS B		
008106	FOXHALL	RD	117B3	0972299		40	T		YES		APZ 2		HLS B		
008107	FOXHALL	RD	117B3	0972398		7	U		YES		APZ 2		HLS B		
008108	FOXHALL	RD	117B3	0972281		39	T		YES		APZ 2		HLS B		
008109	FOXHALL	RD	117B3	0972380		6	U		YES		APZ 2		HLS B		
008110	FOXHALL	RD	117B3	0972273		38	T		YES		APZ 2		HLS B		
008111	FOXHALL	RD	117B3	0972372		5	U		YES		APZ 2		HLS B		
008113	FOXHALL	RD	117B3	0972364		4	U		YES		APZ 2		HLS B		
008200	FOXHALL	RD	117B3	0971929		3	T		YES		APZ 2		HLS B		
008201	FOXHALL	RD	117B3	0972356	LOT 3 EX 1 SF (DFR TO PG CO 96-97)		U		YES		APZ 2		HLS B		
008202	FOXHALL	RD	117B3	0971911	LOT 2 EX 174 SF (DFR TO PG CO 96/97)		T		YES		APZ 2		HLS B		
008203	FOXHALL	RD	117B3	0972349	LOT 2 EX 319 SF DFR TO PG CO (96/97)		U		YES		APZ 2		HLS B		
008204	FOXHALL	RD	117B3	0971903	LOT 1 EX 567 SF (DFR TO ST OF MD 96/97)		T		YES		APZ 2		HLS B		
008205	FOXHALL	RD	117B3	0972331	LOT 1 EX 694 SF (DFR TO PG FOR 96/97)		U		YES		APZ 2		HLS B		
000000	FRANCESCA	DR	117C2	3762705	PARCEL A COMMON AREA STATUS GRT 7-1-2016				YES		APZ 2		HLS B		
008701	FRANCESCA	DR	117C2	3762747		4			YES		APZ 2		HLS B		
008703	FRANCESCA	DR	117C2	3762739		3			YES		APZ 2		HLS B		
008705	FRANCESCA	DR	117C2	3762721		2			YES		APZ 2		HLS B		
008707	FRANCESCA	DR	117C2	3762713		1			YES		APZ 2		HLS B		
000000	GARDEN CITY	DR	090B1	0644575	PT LOT 4 EQ 2208 SQ FT				YES		APZ 1		HLS B		
002110	GLENDORA	DR	081F2	0536078		16	E				APZ 2		HLS B		
002112	GLENDORA	DR	081F2	0531319		15	E				APZ 2		HLS B		
002114	GLENDORA	DR	081F2	0460030	09REMAIL2/24LDA	14	E				APZ 2		HLS B		
002116	GLENDORA	DR	081F2	0640540		13	E				APZ 2		HLS B		
000000	GOLDFIELD	PL	117A3	3016540	PARCEL L COMMON AREA PER PLAT		C		YES		APZ 2		HLS B		
000000	GOLDFIELD	PL	117A3	3016946	PARCEL I COMMON AREA PER PLAT		D		YES		APZ 2		HLS B		
000000	GOLDFIELD	PL	117A3	3017704	PARCEL G COMMON AREA PER PLAT		F		YES		APZ 2		HLS B		
000000	GOLDFIELD	PL	117A3	3017902	PARCEL H COMMON AREA PER PLAT		F		YES		APZ 2		HLS B		
007800	GOLDFIELD	CT	117A3	3016920		12-A	D		YES		APZ 2		HLS B		
007802	GOLDFIELD	CT	117A3	3016912		11-A	D		YES		APZ 2		HLS B		
007804	GOLDFIELD	CT	117A3	3016904		10-A	D		YES		APZ 2		HLS B		
007806	GOLDFIELD	CT	117A3	3016896		9-A	D		YES		APZ 2		HLS B		
007808	GOLDFIELD	CT	117A3	3016888		8-A	D		YES		APZ 2		HLS B		
007810	GOLDFIELD	CT	117A3	3016870	2005 EAI-X TRS	7-A	D		YES		APZ 2		HLS B		
007812	GOLDFIELD	CT	117A3	3016862		6-A	D		YES		APZ 2		HLS B		
007814	GOLDFIELD	CT	117A3	3016854		5-A	D		YES		APZ 2		HLS B		
007816	GOLDFIELD	CT	117A3	3016847		4-A	D		YES		APZ 2		HLS B		
007818	GOLDFIELD	CT	117A3	3016839		3-A	D		YES		APZ 2		HLS B		

Property Address			Tax Map Grid	Tax Account	Legal Description	Lot	Block	Parcel	Noise Area	High Intensity Noise Area	Safety Zone	Safety Zone	Height Limit Surface	Height Limit Surface	Height Limit Surface
007820	GOLDFIELD	CT	117A3	3016821		2-A	D		YES		APZ 2		HLS B		
007822	GOLDFIELD	CT	117A3	3016813		1-A	D		YES		APZ 2		HLS B		
008903	GOLDFIELD	PL	116F2	0951756		10	C				APZ 2		HLS B		
008905	GOLDFIELD	PL	116F2	0951806		11	C				APZ 2		HLS B		
008907	GOLDFIELD	PL	116F2	0951814		12	C				APZ 2		HLS B		
008909	GOLDFIELD	PL	116F2	0951822		13	C				APZ 2		HLS B		
008910	GOLDFIELD	PL	116F2	0952028		9	D				APZ 2		HLS B		
008911	GOLDFIELD	PL	116F2	0951830		14	C				APZ 2		HLS B		
008912	GOLDFIELD	PL	116F2	0952036		10	D				APZ 2		HLS B		
008913	GOLDFIELD	PL	116F2	0951848		15	C				APZ 2		HLS B		
008915	GOLDFIELD	PL	116F2	0951855		16	C				APZ 2		HLS B		
008916	GOLDFIELD	PL	116F2	0952044		11	D				APZ 2		HLS B		
008917	GOLDFIELD	PL	116F2	0951863	2004 EAI-X TRS T-DT S/B 06/04/04 L19639 F224	17	C				APZ 2		HLS B		
008918	GOLDFIELD	PL	116F2	0952051		12	D		YES		APZ 2		HLS B		
008919	GOLDFIELD	PL	116F3	0951871		18	C				APZ 2		HLS B		
008920	GOLDFIELD	PL	117A2	0952069		13	D		YES		APZ 2		HLS B		
008921	GOLDFIELD	PL	116F3	0951889		19	C		YES		APZ 2		HLS B		
008922	GOLDFIELD	PL	117A2	0952077		14	D		YES		APZ 2		HLS B		
008923	GOLDFIELD	PL	117A3	0951897		20	C		YES		APZ 2		HLS B		
008924	GOLDFIELD	PL	117A2	0952085		15	D		YES		APZ 2		HLS B		
008925	GOLDFIELD	PL	117A3	0951905		21	C		YES		APZ 2		HLS B		
008926	GOLDFIELD	PL	117A3	0952093		16	D		YES		APZ 2		HLS B		
008927	GOLDFIELD	PL	117A3	0951913	(ENTIRE IMPS RAZED 7/1/03)	22	C		YES		APZ 2		HLS B		
008928	GOLDFIELD	PL	117A3	0952101		17	D		YES		APZ 2		HLS B		
008929	GOLDFIELD	PL	117A3	0951921		23	C		YES		APZ 2		HLS B		
008930	GOLDFIELD	PL	117A3	0952119		18	D		YES		APZ 2		HLS B		
009000	GOLDFIELD	PL	117A3	0952127		19	D		YES		APZ 2		HLS B		
009001	GOLDFIELD	PL	117A3	0951939		24	C		YES		APZ 2		HLS B		
009002	GOLDFIELD	PL	117A3	0952135		20	D		YES		APZ 2		HLS B		
009003	GOLDFIELD	PL	117A3	0876250		25	C		YES		APZ 2		HLS B		
009004	GOLDFIELD	PL	117A3	0952143		21	D		YES		APZ 2		HLS B		
009005	GOLDFIELD	PL	117A3	0876268		26	C		YES		APZ 2		HLS B		
009006	GOLDFIELD	PL	117A3	0952150		22	D		YES		APZ 2		HLS B		
009007	GOLDFIELD	PL	117A3	0876276		27	C		YES		APZ 2		HLS B		
009008	GOLDFIELD	PL	117A3	3017621		1	G		YES		APZ 2		HLS B		
009009	GOLDFIELD	PL	117A3	3017613		8	F		YES		APZ 2		HLS B		
009010	GOLDFIELD	PL	117A3	3017639		2	G		YES		APZ 2		HLS B		
009011	GOLDFIELD	PL	117A3	3017605	(CORR MAP NO 07)	7	F		YES		APZ 2		HLS B		
009013	GOLDFIELD	PL	117A3	3017597		6	F		YES		APZ 2		HLS B		
009100	GOLDFIELD	PL	117A3	3017449		26	E		YES		APZ 2		HLS B		

Property Address			Tax Map Grid	Tax Account	Legal Description	Lot	Block	Parcel	Noise Area	High Intensity Noise Area	Safety Zone	Safety Zone	Height Limit Surface	Height Limit Surface	Height Limit Surface
009101	GOLDFIELD	PL	117A3	3017589		5	F		YES		APZ 2		HLS B		
009102	GOLDFIELD	PL	117A3	3017431		25	E		YES		APZ 2		HLS B		
009103	GOLDFIELD	PL	117A3	3017571		4	F		YES		APZ 2		HLS B		
009104	GOLDFIELD	PL	117A3	3017423		24	E		YES		APZ 2		HLS B		
009105	GOLDFIELD	PL	117A3	3017563		3	F		YES		APZ 2		HLS B		
009106	GOLDFIELD	PL	117A3	3017415		23	E		YES		APZ 2		HLS B		
009107	GOLDFIELD	PL	117A3	3016805	T-DT S/B 07/26/04 L20032 F594	2	F		YES		APZ 2		HLS B		
009109	GOLDFIELD	PL	117A3	3016797		1	F		YES		APZ 2		HLS B		
009112	GOLDFIELD	PL	117A3	3016573		1	E		YES		APZ 2		HLS B		
009201	GOLDFIELD	PL	117A3	3016565		9	C		YES		APZ 2		HLS B		
009203	GOLDFIELD	PL	117A3	3016557		8	C		YES		APZ 2		HLS B		
009204	GOLDFIELD	PL	117A3	3016458		61	B		YES		APZ 2		HLS B		
009205	GOLDFIELD	PL	117A3	3016524		7	C		YES		APZ 2		HLS B		
009206	GOLDFIELD	PL	117A3	3016441		60	B		YES		APZ 2		HLS B		
009207	GOLDFIELD	PL	117A3	3016516		6	C		YES		APZ 2		HLS B		
009209	GOLDFIELD	PL	117A3	3016508		5	C		YES		APZ 2		HLS B		
009211	GOLDFIELD	PL	117A3	3016490		4	C		YES		APZ 2		HLS B		
009213	GOLDFIELD	PL	117A3	3016482		3	C		YES		APZ 2		HLS B		
009215	GOLDFIELD	PL	117A3	3016474		2	C		YES		APZ 2		HLS B		
009217	GOLDFIELD	PL	117A4	3016466		1	C		YES		APZ 2		HLS B		
007802	GREEN	ST	108B4	0908566	OF PT LOT 54	131			YES		APZ 1		HLS B		
007804	GREEN	ST	108B4	0908574	OF PT LOT 54	132			YES		APZ 1		HLS B		
007806	GREEN	ST	108B4	0908582	OF PT LOT 54	133			YES		APZ 1		HLS B		
007807	GREEN	ST	108B4	0908517	OF PT LOT 54	126			YES		APZ 1		HLS B		
007808	GREEN	ST	108B4	0908590	OF PT LOT 54	134			YES		APZ 1		HLS B		
007809	GREEN	ST	108B4	0908509	OF PT LOT 54	125			YES		APZ 1		HLS B		
007900	GREEN	ST	108C4	0905356	ARLENE M WARDS RESUB OF LOTS 78 TO 83	16	C		YES		APZ 1		HLS B		
007901	GREEN	ST	108B4	0883579	ARLENE M WARDS RESUB OF LOTS 78 TO 83	8	A		YES		APZ 1		HLS B		
007902	GREEN	ST	108C4	0957274	ARLENE M WARDS RESUB OF LOTS 78 TO 83	15	C		YES		APZ 1		HLS B		
007903	GREEN	ST	108B4	0917393	RESUB OF LOTS 78 TO 83	7	A		YES		APZ 1		HLS B		
007905	GREEN	ST	108B4	0878025	ARLENE M WARDS RESUB OF LOTS 78 TO 83	6	A		YES		APZ 1		HLS B		
007907	GREEN	ST	108B4	0961490	ARLENE M WARDS RESUB OF LOTS 78 TO 83	5	A		YES		APZ 1		HLS B		
008000	GREEN	ST	108C4	0948588	W 101 FT OF LOT 2 L4968 503		B		YES		APZ 1		HLS B		
008001	GREEN	ST	108B4	0984435	ARLENE M WARDS RESUB OF LOTS 78 TO 83	4	A		YES		APZ 1		HLS B		
008003	GREEN	ST	108C4	0991091	ARLENE M WARDS RESUB OF LOTS 78 TO 83	3	A		YES		APZ 1		HLS B		
008100	HAMMERHEAD	CT	117C1	3674132		7			YES		APZ 1		HLS B		
008103	HAMMERHEAD	CT	117C1	3672771		6			YES		APZ 1		HLS B		
008104	HAMMERHEAD	CT	117B1	3672789		8			YES		APZ 1		HLS B		
008108	HAMMERHEAD	CT	117C1	3672797		9			YES		APZ 1		HLS B		
008112	HAMMERHEAD	CT	108C4	3672805		10			YES		APZ 1		HLS B		

Property Address			Tax Map Grid	Tax Account	Legal Description	Lot	Block	Parcel	Noise Area	High Intensity Noise Area	Safety Zone	Safety Zone	Height Limit Surface	Height Limit Surface	Height Limit Surface
008116	HAMMERHEAD	CT	108C4	3672813		11			YES		APZ 1		HLS B		
000000	HARLEY	LN	090A1	0507889	W AND M PIKE			069	YES		APZ 1		HLS B		
008100	HUNTERS GREEN	CT	117A4	0973594		17	R		YES		APZ 2		HLS B		
008101	HUNTERS GREEN	CT	117A4	0973586		16	R		YES		APZ 2		HLS B		
008102	HUNTERS GREEN	CT	117A4	0973602	(REINST ACCT FOR 96 DL IN ERROR V96001PGCPB96-83)	18	R		YES		APZ 2		HLS B		
008104	HUNTERS GREEN	CT	117A4	0973610		19	R		YES		APZ 2		HLS B		
008106	HUNTERS GREEN	CT	117A4	0973628	(REINST ACCT FOR 96 DL IN ERROR V-96001PGCPB96-83)	20	R		YES		APZ 2		HLS B		
007500	HUNTSMAN	PL	116F4	0971291		57	E				APZ 2		HLS B		
007502	HUNTSMAN	PL	116F4	0970293		56	E				APZ 2		HLS B		
007504	HUNTSMAN	PL	116F4	0970285		55	E				APZ 2		HLS B		
007506	HUNTSMAN	PL	116F4	0970277		54	E				APZ 2		HLS B		
007508	HUNTSMAN	PL	116F4	0970269		53	E				APZ 2		HLS B		
007510	HUNTSMAN	PL	116F4	0970251		52	E				APZ 2		HLS B		
007600	HUNTSMAN	CT	116F4	0970202		47	E				APZ 2		HLS B		
007601	HUNTSMAN	CT	116F4	0970210		48	E				APZ 2		HLS B		
007602	HUNTSMAN	CT	116F4	0970194		46	E				APZ 2		HLS B		
007603	HUNTSMAN	CT	116F4	0970228		49	E				APZ 2		HLS B		
007604	HUNTSMAN	CT	116F4	0970186		45	E				APZ 2		HLS B		
007605	HUNTSMAN	CT	116F4	0970236		50	E				APZ 2		HLS B		
007606	HUNTSMAN	CT	116F4	0970178		44	E				APZ 2		HLS B		
008405	JASMITH	CT	082B1	0419358	PLAT 1	25	C				APZ 2		HLS B		
008407	JASMITH	CT	074B4	0419341	PLAT 1	24	C				APZ 2		HLS B		
000000	JORDAN PARK	BLVD	082B3	0634188		2	E		YES		APZ 2		HLS B		
007815	JORDAN PARK	BLVD	082A3	0544601		1	A		YES		APZ 2		HLS B		
007817	JORDAN PARK	BLVD	082A3	0639898		1	A		YES		APZ 2		HLS B		
007818	JORDAN PARK	BLVD	082A3	0486514		28	1		YES		APZ 2		HLS B		
007819	JORDAN PARK	BLVD	082A3	0455683		2	A		YES		APZ 2		HLS B		
007820	JORDAN PARK	BLVD	082A3	0486852		29	1		YES		APZ 2		HLS B		
007900	JORDAN PARK	BLVD	082A3	0623199	LOT 1 & W HALF OF LOT 2		2		YES		APZ 2		HLS B		
007900	JORDAN PARK	BLVD	082A3	0623199	LOT 1 & W HALF OF LOT 2		2		YES		APZ 2		HLS B		
007901	JORDAN PARK	BLVD	082A3	0500991		1			YES		APZ 2		HLS B		
007903	JORDAN PARK	BLVD	082A3	0501007		2			YES		APZ 2		HLS B		
007904	JORDAN PARK	BLVD	082A3	0524173	LOT 3 & E HALF OF LOT 2 & HALF OF LOT 4		2		YES		APZ 2		HLS B		
007904	JORDAN PARK	BLVD	082A3	0524173	LOT 3 & E HALF OF LOT 2 & HALF OF LOT 4		2		YES		APZ 2		HLS B		
007905	JORDAN PARK	BLVD	082A3	0472746		3			YES		APZ 2		HLS B		
007907	JORDAN PARK	BLVD	082A3	0642330		4			YES		APZ 2		HLS B		
007908	JORDAN PARK	BLVD	082A3	0639880	LOT 5 & HALF OF LOT 4		2		YES		APZ 2		HLS B		
008000	JORDAN PARK	BLVD	082A3	0462424	LOTS 1.2		3		YES		APZ 2		HLS B		
008000	JORDAN PARK	BLVD	082A3	0462424	LOTS 1.2		3		YES		APZ 2		HLS B		
008001	JORDAN PARK	BLVD	082A3	0451542		5			YES		APZ 2		HLS B		

Property Address			Tax Map Grid	Tax Account	Legal Description	Lot	Block	Parcel	Noise Area	High Intensity Noise Area	Safety Zone	Safety Zone	Height Limit Surface	Height Limit Surface	Height Limit Surface
008002	JORDAN PARK	BLVD	082A3	0550434		3	3		YES		APZ 2		HLS B		
008003	JORDAN PARK	BLVD	082A3	0642629	2004 EAI-X TRS	6			YES		APZ 2		HLS B		
008004	JORDAN PARK	BLVD	082A3	0565994	LOTS 4 & 5		3		YES		APZ 2		HLS B		
008004	JORDAN PARK	BLVD	082A3	0565994	LOTS 4 & 5		3		YES		APZ 2		HLS B		
008005	JORDAN PARK	BLVD	082A3	0569574		7			YES		APZ 2		HLS B		
008007	JORDAN PARK	BLVD	082A3	0513127		8			YES		APZ 2		HLS B		
008100	JORDAN PARK	BLVD	082A3	0531541	LOT 9 EX 5 FT				YES		APZ 2		HLS B		
008101	JORDAN PARK	BLVD	082A3	0451252		1	A		YES		APZ 2		HLS B		
008102	JORDAN PARK	BLVD	082A3	0475061		8	B		YES		APZ 2		HLS B		
008103	JORDAN PARK	BLVD	082A3	0448936		2	A		YES		APZ 2		HLS B		
008104	JORDAN PARK	BLVD	082A3	0633198		7	B		YES		APZ 2		HLS B		
008105	JORDAN PARK	BLVD	082A3	0646307		3	A		YES		APZ 2		HLS B		
008106	JORDAN PARK	BLVD	082A3	0609974		6	B		YES		APZ 2		HLS B		
008107	JORDAN PARK	BLVD	082A3	0548214		4	A		YES		APZ 2		HLS B		
008108	JORDAN PARK	BLVD	082A3	0551432		5	B		YES		APZ 2		HLS B		
008109	JORDAN PARK	BLVD	082A3	0418889		5	A		YES		APZ 2		HLS B		
008111	JORDAN PARK	BLVD	082A3	0550350		6	A		YES		APZ 2		HLS B		
008113	JORDAN PARK	BLVD	082B3	0538645		7	A		YES		APZ 2		HLS B		
008115	JORDAN PARK	BLVD	082B3	0631341		8	A		YES		APZ 2		HLS B		
008117	JORDAN PARK	BLVD	082B3	0633792		9	A		YES		APZ 2		HLS B		
000000	KAVERTON	RD	082B4	0451419				049	YES		APZ 1		HLS B		
000000	KAVERTON	RD	082B4	0496158				312	YES		APZ 1		HLS B		
000000	KAVERTON	RD	082B4	0496166	LT 1 EX 27720 SF				YES		APZ 1		HLS B		
000000	KAVERTON	RD	082B4	0496182	4000F EQ PT LT 3				YES		APZ 1		HLS B		
000000	KAVERTON	RD	082C3	0503920		16	A		YES		APZ 2		HLS B		
000000	KAVERTON	RD	082B4	0628065	LOT 3 EX 4000 SQ FT				YES		APZ 1		HLS B		
002698	KAVERTON	RD	082B3	0503961	TRS DT SB 9/21/04 L20338 F473	20	A		YES		APZ 2		HLS B		
002700	KAVERTON	RD	082C3	0503953		19	A		YES		APZ 2		HLS B		
002750	KAVERTON	RD	082C3	0503946		18	A		YES		APZ 2		HLS B		
002790	KAVERTON	RD	082C3	0503938		17	A		YES		APZ 2		HLS B		
002801	KAVERTON	RD	082B2	0504027		7	B		YES		APZ 2		HLS B		
002849	KAVERTON	RD	082B2	0504035		8	B		YES		APZ 2		HLS B		
002890	KAVERTON	RD	082B3	0496257	PARCEL 13				YES		APZ 2		HLS B		
002900	KAVERTON	RD	082B4	0496240	PARCEL 12				YES		APZ 2		HLS B		
002901	KAVERTON	RD	082B3	0496281	PARCEL 16				YES		APZ 2		HLS B		
002950	KAVERTON	RD	082B4	0496232	PARCEL 11				YES		APZ 2		HLS B		
003000	KAVERTON	RD	082B4	0496315	UNIT 3000				YES		APZ 2		HLS B		
003001	KAVERTON	RD	082B4	3902830					YES		APZ 2		HLS B		
003002	KAVERTON	RD	082B4	0496323	UNIT 3002				YES		APZ 2		HLS B		
003003	KAVERTON	RD	082B4	3902848					YES		APZ 2		HLS B		

Property Address			Tax Map Grid	Tax Account	Legal Description	Lot	Block	Parcel	Noise Area	High Intensity Noise Area	Safety Zone	Safety Zone	Height Limit Surface	Height Limit Surface	Height Limit Surface
003004	KAVERTON	RD	082B4	0496331	UNIT 3004				YES		APZ 2		HLS B		
003005	KAVERTON	RD	082B4	3902855					YES		APZ 2		HLS B		
003006	KAVERTON	RD	082B4	0496349	UNIT 3006				YES		APZ 2		HLS B		
003007	KAVERTON	RD	082B4	3902863					YES		APZ 2		HLS B		
003008	KAVERTON	RD	082B4	0496356	UNIT 3008				YES		APZ 2		HLS B		
003009	KAVERTON	RD	082B4	3902871					YES		APZ 2		HLS B		
003010	KAVERTON	RD	082B4	0496364	UNIT 3010				YES		APZ 2		HLS B		
003011	KAVERTON	RD	082B4	3902889					YES		APZ 2		HLS B		
003012	KAVERTON	RD	082B4	0496372	UNIT 3012				YES		APZ 2		HLS B		
003013	KAVERTON	RD	082B4	3902897					YES		APZ 2		HLS B		
003014	KAVERTON	RD	082B4	0496380	UNIT 3014				YES		APZ 2		HLS B		
003015	KAVERTON	RD	082B4	3902905					YES		APZ 2		HLS B		
003016	KAVERTON	RD	082B4	0496398	UNIT 3016				YES		APZ 2		HLS B		
003017	KAVERTON	RD	082B4	3902913					YES		APZ 2		HLS B		
003018	KAVERTON	RD	082B4	0496406	UNIT 3018				YES		APZ 2		HLS B		
003019	KAVERTON	RD	082B4	3902921					YES		APZ 2		HLS B		
003020	KAVERTON	RD	082B4	0496414	UNIT 3020				YES		APZ 2		HLS B		
003021	KAVERTON	RD	082B4	3902939					YES		APZ 2		HLS B		
003022	KAVERTON	RD	082B4	0496422	UNIT 3022				YES		APZ 2		HLS B		
003023	KAVERTON	RD	082B4	3902947					YES		APZ 2		HLS B		
003100	KAVERTON	RD	082B4	0496224	PARCEL 9				YES		APZ 2		HLS B		
003150	KAVERTON	RD	082B4	0496216	PARCEL 8				YES		APZ 1	APZ 2	HLS B		
003151	KAVERTON	RD	082B4	0496208	PARCEL 7				YES		APZ 1	APZ 2	HLS B		
003250	KAVERTON	RD	082B4	0496174		2			YES		APZ 1		HLS B		
007607	KEPPEL	PL	116F2	0965210		1	C				APZ 2		HLS B		
007611	KEPPEL	PL	116F2	0906511	LOT 3 & OUTLOT A	3					APZ 2		HLS B		
007621	KEPPEL	PL	116F2	0906495		1					APZ 2		HLS B		
007631	KEPPEL	PL	116F2	0906503		2					APZ 2		HLS B		
007700	KEPPEL	PL	116F2	0857615		7	A				APZ 2		HLS B		
007702	KEPPEL	PL	116F2	0874560		8	A				APZ 2		HLS B		
007703	KEPPEL	PL	116F2	0883587		16	A				APZ 2		HLS B		
007704	KEPPEL	PL	116F2	0907782		9	A				APZ 2		HLS B		
007705	KEPPEL	PL	116F2	0990630		15	A				APZ 2		HLS B		
007706	KEPPEL	PL	116F2	0854646		10	A				APZ 2		HLS B		
007707	KEPPEL	PL	116F2	0873182		14	A				APZ 2		HLS B		
007708	KEPPEL	PL	116F2	0911313	CAE08-04544 W/TDT 5/29/09	11	A		YES		APZ 2		HLS B		
007709	KEPPEL	PL	116F2	0990044		13	A		YES		APZ 2		HLS B		
007710	KEPPEL	PL	116F2	0865287		12	A		YES		APZ 2		HLS B		
007513	KIPLING	PKWY	081F1	0441519		3	E				APZ 2		HLS B		
007600	KIPLING	PKWY	081F1	0418632	2005 EAI-X TRS	1	J				APZ 2		HLS B		

Property Address			Tax Map Grid	Tax Account	Legal Description	Lot	Block	Parcel	Noise Area	High Intensity Noise Area	Safety Zone	Safety Zone	Height Limit Surface	Height Limit Surface	Height Limit Surface
007602	KIPLING	PKWY	081F1	0423079		37	J				APZ 2		HLS B		
007603	KIPLING	PKWY	081F1	0418178		2	F				APZ 2		HLS B		
007604	KIPLING	PKWY	081F1	0474353		36	J				APZ 2		HLS B		
007610	KIPLING	PKWY	081F1	0503177		17	K				APZ 2		HLS B		
007612	KIPLING	PKWY	081F1	0474619		16	K				APZ 2		HLS B		
007617	KIPLING	PKWY	081F1	0616169		3	E				APZ 2		HLS B		
007619	KIPLING	PKWY	081F1	0616151		2	E				APZ 2		HLS B		
007620	KIPLING	PKWY	081F1	0459958	PT CONCORD			093			APZ 2		HLS B		
007621	KIPLING	PKWY	081F1	0488874		1	E				APZ 2		HLS B		
007623	KIPLING	PKWY	082A1	0445197	T-DT S/B 08/16/04 L20148 F089			008			APZ 2		HLS B		
007700	KIPLING	PKWY	082A1	0578633	LOT 3 EX 710 SQFT		B				APZ 2		HLS B		
007703	KIPLING	PKWY	082A1	3001476		4	E				APZ 2		HLS B		
007704	KIPLING	PKWY	082A1	0468546	LOT 2 EX 976 SQ FT		B				APZ 2		HLS B		
007708	KIPLING	PKWY	082A1	0468553	LOT 1 EX 1190 SQFT		B				APZ 2		HLS B		
007709	KIPLING	PKWY	082A1	5505672		4					APZ 2		HLS B		
007711	KIPLING	PKWY	082A1	5505664		3					APZ 2		HLS B		
007800	KIPLING	PKWY	082A1	0589911	LOT 3 EX 1475 SQ FT		A				APZ 2		HLS B		
007801	KIPLING	PKWY	082A1	3238771		3					APZ 2		HLS B		
007805	KIPLING	PKWY	082A1	0615518		2					APZ 2		HLS B		
007704	KITTREDGE	DR	082A1	3001484		5	E				APZ 2		HLS B		
007708	KITTREDGE	DR	082A1	0636472	RESEX WAS T01 09REMAIL2/24LDA			010			APZ 2		HLS B		
007712	KITTREDGE	DR	082A1	5505649		1					APZ 2		HLS B		
007716	KITTREDGE	DR	082A1	5505656		2					APZ 2		HLS B		
007800	KITTREDGE	DR	082A1	3238789		4					APZ 2		HLS B		
002400	LAKEHURST	AVE	081F2	0537142		17	O				APZ 2		HLS B		
002402	LAKEHURST	AVE	081F2	0470997		16	O				APZ 2		HLS B		
002404	LAKEHURST	AVE	081F2	0574038	2004 EAI-X TRS	15	O				APZ 2		HLS B		
002406	LAKEHURST	AVE	081F2	0598581		14	O				APZ 2		HLS B		
002408	LAKEHURST	AVE	081F2	0623728		13	O				APZ 2		HLS B		
002410	LAKEHURST	AVE	081F2	0644096		12	O				APZ 2		HLS B		
002412	LAKEHURST	AVE	081F2	0577122		11	O				APZ 2		HLS B		
002500	LAKEHURST	AVE	081F2	0531079		10	O				APZ 2		HLS B		
002502	LAKEHURST	AVE	081F3	0603829		9	O				APZ 2		HLS B		
002504	LAKEHURST	AVE	081F3	0652206		8	O				APZ 2		HLS B		
002506	LAKEHURST	AVE	081F3	0532390		7	O				APZ 2		HLS B		
008700	LANCIA	CT	117B2	3804176		5			YES		APZ 2		HLS B		
008701	LANCIA	CT	117B2	3804184		6			YES		APZ 2		HLS B		
008702	LANCIA	CT	117C2	3804168		4			YES		APZ 2		HLS B		
008703	LANCIA	CT	117B2	3804192		7			YES		APZ 2		HLS B		
008705	LANCIA	CT	117B2	3804200		8			YES		APZ 2		HLS B		

Property Address			Tax Map Grid	Tax Account	Legal Description	Lot	Block	Parcel	Noise Area	High Intensity Noise Area	Safety Zone	Safety Zone	Height Limit Surface	Height Limit Surface	Height Limit Surface
008600	LANTERN	LN	108C4	0873034	ARLENE M WARDS RESUB OF LOTS 78 TO 83	14	C		YES		APZ 1		HLS B		
008602	LANTERN	LN	108C4	0853192	ARLENE M WARDS RESUB OF LOTS 78 TO 83	13	C		YES		APZ 1		HLS B		
008603	LANTERN	LN	108C4	0935189	E 101 FT OF LOT 2		B		YES		APZ 1		HLS B		
008604	LANTERN	LN	108C4	0902833	ARLENE M WARDS RESUB OF LOTS 78 TO 83	12	C		YES		APZ 1		HLS B		
008605	LANTERN	LN	108C4	0858647	ARLENE M WARDS RESUB OF LOTS 78 TO 83	3	B		YES		APZ 1		HLS B		
008606	LANTERN	LN	108C4	0904136	ARLENE M WARDS RESUB OF LOTS 78 TO 83	11	C		YES		APZ 1		HLS B		
008607	LANTERN	LN	108C4	0934117	ARLENE M WARDS RESUB OF LOTS 78 TO 83	4	B		YES		APZ 1		HLS B		
008608	LANTERN	LN	108C4	0927467	LOT 10 EX 227 SF AT SE COR		C		YES		APZ 1		HLS B		
008610	LANTERN	LN	108C4	0888891	LOT 9 & SE COR LT 10	9	C		YES		APZ 1		HLS B		
008200	LAURA	LN	082B1	0631424		1	G		YES		APZ 2		HLS B		
008201	LAURA	LN	082B1	0562413		10	H		YES		APZ 2		HLS B		
008203	LAURA	LN	082B1	0420166	PLAT 3	49	C		YES		APZ 2		HLS B		
008205	LAURA	LN	082B1	0420158	PLAT 3	48	C		YES		APZ 2		HLS B		
008207	LAURA	LN	082B1	0420141	PLAT 3	47	C		YES		APZ 2		HLS B		
008209	LAURA	LN	082B1	0420133	PLAT 3	46	C		YES		APZ 2		HLS B		
008211	LAURA	LN	082B1	0420125	PLAT 3	45	C		YES		APZ 2		HLS B		
008300	LAURA	LN	082B1	0419929	PLAT 3	36	A		YES		APZ 2		HLS B		
008301	LAURA	LN	082B1	0419457	PT PAR B EQ 3.9920 AC				YES		APZ 2		HLS B		
008301	LAURA	LN	082B1	0419812	PLAT 2 PT PAR B EQ 5.1454 AC				YES		APZ 2		HLS B		
008303	LAURA	LN	082B1	0419911	PLAT 2	44	C		YES		APZ 2		HLS B		
008304	LAURA	LN	082B1	0419721	PLAT 2	35	A		YES		APZ 2		HLS B		
008305	LAURA	LN	082B1	0419903	PLAT 2	43	C		YES		APZ 2		HLS B		
008306	LAURA	LN	082B1	0419713	PLAT 2	34	A		YES		APZ 2		HLS B		
008307	LAURA	LN	082B1	0419895	PLAT 2	42	C		YES		APZ 2		HLS B		
008309	LAURA	LN	082B1	0419887	PLAT 2	41	C		YES		APZ 2		HLS B		
008311	LAURA	LN	082B1	0419879	PLAT 2	40	C		YES		APZ 2		HLS B		
008312	LAURA	LN	082B1	0419531	PLAT 2	16	A		YES		APZ 2		HLS B		
008313	LAURA	LN	082B1	0419861	PLAT 2	39	C		YES		APZ 2		HLS B		
008314	LAURA	LN	082B1	0419523	PLAT 2	15	A		YES		APZ 2		HLS B		
008315	LAURA	LN	082B1	0419853	PLAT 2	38	C		YES		APZ 2		HLS B		
008316	LAURA	LN	082B1	0419515	PLAT 2 T-DT S/B 08/02/04 L20033 F710	14	A		YES		APZ 2		HLS B		
008317	LAURA	LN	082B1	0419846	PLAT 2	37	C		YES		APZ 2		HLS B		
008400	LAURA	LN	082B1	0419507	PLAT 2	13	A		YES		APZ 2		HLS B		
008401	LAURA	LN	082B1	0419804	PLAT 2	9	B		YES		APZ 2		HLS B		
008402	LAURA	LN	082B1	0419499	PLAT 2	12	A		YES		APZ 2		HLS B		
008403	LAURA	LN	082B1	0419796	PLAT 2	8	B		YES		APZ 2		HLS B		
008404	LAURA	LN	082B1	0419481	PLAT 2	11	A		YES		APZ 2		HLS B		
008405	LAURA	LN	082B1	0419788	PLAT 2	7	B		YES		APZ 2		HLS B		
008406	LAURA	LN	082B1	0419473	PLAT 2	10	A		YES		APZ 2		HLS B		
008407	LAURA	LN	082B1	0419770	PLAT 2	6	B		YES		APZ 2		HLS B		

Property Address			Tax Map Grid	Tax Account	Legal Description	Lot	Block	Parcel	Noise Area	High Intensity Noise Area	Safety Zone	Safety Zone	Height Limit Surface	Height Limit Surface	Height Limit Surface
008408	LAURA	LN	082B1	0419465	PLAT 2	9	A		YES		APZ 2		HLS B		
008409	LAURA	LN	082B1	0419762	PLAT 2	5	B		YES		APZ 2		HLS B		
008410	LAURA	LN	082B1	0418921	PLAT 1 PARCEL A				YES		APZ 2		HLS B		
008411	LAURA	LN	082B1	0419754	PLAT 2	4	B		YES		APZ 2		HLS B		
000000	LEONA	ST	089F1	0626929		6	B		YES		APZ 1		HLS B		
007610	LEONA	ST	089F1	0483677	T-DT S/B 06/18/04 L19746 F422	10	B		YES		APZ 1		HLS B		
007612	LEONA	ST	089F1	0620377		9	B		YES		APZ 1		HLS B		
007614	LEONA	ST	089F1	0641688		8	B		YES		APZ 1		HLS B		
007616	LEONA	ST	089F1	0626937		7	B		YES		APZ 1		HLS B		
007906	LOHR	LN	117A4	0933960				119	YES		APZ 2		HLS B		
007906	LOHR	LN	117A4	0933960				119	YES		APZ 2		HLS B		
008002	LOHR	LN	117A4	0859025				120	YES		APZ 2		HLS B		
008006	LOHR	LN	117A4	0987065				121	YES		APZ 2		HLS B		
000000	LOUIE PEPPER	DR	108B4	3744927	PARCEL B COMMON AREA STATUS GRT 7-1-2012				YES		APZ 1		HLS B		
001900	MAEMOORE	CT	082B1	0419606	PLAT 2	23	A		YES		APZ 2		HLS B		
001901	MAEMOORE	CT	082B1	0419614	PLAT 2	24	A		YES		APZ 2		HLS B		
001902	MAEMOORE	CT	082B1	0419598	PLAT 2	22	A		YES		APZ 2		HLS B		
001903	MAEMOORE	CT	082B1	0419622	PLAT 2	25	A		YES		APZ 2		HLS B		
001904	MAEMOORE	CT	082B1	0419580	PLAT 2	21	A		YES		APZ 2		HLS B		
001905	MAEMOORE	CT	082B1	0419630	PLAT 2	26	A		YES		APZ 2		HLS B		
001906	MAEMOORE	CT	082B1	0419572	PLAT 2	20	A		YES		APZ 2		HLS B		
001907	MAEMOORE	CT	082B1	0419648	PLAT 2	27	A		YES		APZ 2		HLS B		
001908	MAEMOORE	CT	082B1	0419564	PLAT 2	19	A		YES		APZ 2		HLS B		
001909	MAEMOORE	CT	082B1	0419655	PLAT 2	28	A		YES		APZ 2		HLS B		
001910	MAEMOORE	CT	082B1	0419556	PLAT 2	18	A		YES		APZ 2		HLS B		
001911	MAEMOORE	CT	082B1	0419663	PLAT 2	29	A		YES		APZ 2		HLS B		
001913	MAEMOORE	CT	082B1	0419671	PLAT 2	30	A		YES		APZ 2		HLS B		
001914	MAEMOORE	CT	082B1	0419549	PLAT 2	17	A		YES		APZ 2		HLS B		
001915	MAEMOORE	CT	082B1	0419689	PLAT 2	31	A		YES		APZ 2		HLS B		
001917	MAEMOORE	CT	082B1	0419697	PLAT 2	32	A		YES		APZ 2		HLS B		
001919	MAEMOORE	CT	082B1	0419705	PLAT 2	33	A		YES		APZ 2		HLS B		
007600	MANE	LN	081F2	0603258		11	A				APZ 2		HLS B		
007601	MANE	LN	081F2	0569459		10	A				APZ 2		HLS B		
007603	MANE	LN	081F2	0489518		9	A				APZ 2		HLS B		
007604	MANE	LN	081F2	0493015		12	A				APZ 2		HLS B		
007605	MANE	LN	081F2	0483396		8	A				APZ 2		HLS B		
007606	MANE	LN	081F2	0475327		13	A				APZ 2		HLS B		
007607	MANE	LN	081F2	0583658		7	A				APZ 2		HLS B		
007608	MANE	LN	081F2	0514075		14	A				APZ 2		HLS B		
007609	MANE	LN	082A2	0583948		6	A				APZ 2		HLS B		

Property Address			Tax Map Grid	Tax Account	Legal Description	Lot	Block	Parcel	Noise Area	High Intensity Noise Area	Safety Zone	Safety Zone	Height Limit Surface	Height Limit Surface	Height Limit Surface
007611	MANE	LN	082A2	0632265		5	A				APZ 2		HLS B		
007700	MANE	LN	082A2	0506170		3	B				APZ 2		HLS B		
007701	MANE	LN	082A2	0635896		4	A				APZ 2		HLS B		
007703	MANE	LN	082A2	0481788		3	A		YES		APZ 2		HLS B		
007704	MANE	LN	082A2	0634014		2	B		YES		APZ 2		HLS B		
007705	MANE	LN	082A2	0506253		2	A		YES		APZ 2		HLS B		
007706	MANE	LN	082A2	0653063		1	B		YES		APZ 2		HLS B		
007707	MANE	LN	082A2	0636084		1	A		YES		APZ 2		HLS B		
002600	MARBLE	CT	082B3	0504092		14	B		YES		APZ 2		HLS B		
002601	MARBLE	CT	082B3	0504084		13	B		YES		APZ 2		HLS B		
002650	MARBLE	CT	082C3	0503979	(NEW CONST & LAND RAISE ADDED 7/1/08)	15	B		YES		APZ 2		HLS B		
002651	MARBLE	CT	082B2	0504076		12	B		YES		APZ 2		HLS B		
002700	MARBLE	CT	082C3	0503987		16	B		YES		APZ 2		HLS B		
002701	MARBLE	CT	082B2	0504068		11	B		YES		APZ 2		HLS B		
002750	MARBLE	CT	082C3	0503995		17	B		YES		APZ 2		HLS B		
002751	MARBLE	CT	082B2	0504050		10	B		YES		APZ 2		HLS B		
002800	MARBLE	CT	082C3	0504001		18	B		YES		APZ 2		HLS B		
002801	MARBLE	CT	082B2	0504043		9	B		YES		APZ 2		HLS B		
002850	MARBLE	CT	082C3	0504019		19	B		YES		APZ 2		HLS B		
000000	MARBURY	DR	081F3	0437764	OUTLOT		A		YES		APZ 2		HLS B		
002403	MARBURY	DR	081F2	0585828		18	O				APZ 2		HLS B		
002405	MARBURY	DR	081F2	0604066		19	O				APZ 2		HLS B		
002407	MARBURY	DR	081F2	0510776		20	O				APZ 2		HLS B		
002503	MARBURY	DR	081F2	0622381		16	N				APZ 2		HLS B		
007506	MARION	ST	081F3	0615559		22	K				APZ 2		HLS B		
007507	MARION	ST	081F3	0421891		15	G				APZ 2		HLS B		
007508	MARION	ST	081F3	0626945		21	K				APZ 2		HLS B		
007509	MARION	ST	081F3	0511659		16	G				APZ 2		HLS B		
007511	MARION	ST	081F3	0547315		17	G				APZ 2		HLS B		
007601	MARION	ST	081F3	0621839		18	G				APZ 2		HLS B		
007603	MARION	ST	081F3	0534255		19	G		YES		APZ 2		HLS B		
007604	MARION	ST	081F3	0547398		23	L		YES		APZ 2		HLS B		
007605	MARION	ST	081F3	0544387		20	G		YES		APZ 2		HLS B		
007607	MARION	ST	081F3	0547802		25	G		YES		APZ 2		HLS B		
007608	MARION	ST	081F4	3566957		26	G		YES		APZ 2		HLS B		
007609	MARION	ST	081F4	3566981		29	G		YES		APZ 2		HLS B		
007610	MARION	ST	081F4	3566965		27	G		YES		APZ 2		HLS B		
007611	MARION	ST	081F4	3566973		28	G		YES		APZ 2		HLS B		
000000	MARLBORO	PIKE	081F4	0561449	LOTS 4 THRU 12		F				APZ 2		HLS B		
000000	MARLBORO	PIKE	090B1	0628222	KAVERTON EDGE			029	YES		APZ 1		HLS B		

Property Address			Tax Map Grid	Tax Account	Legal Description	Lot	Block	Parcel	Noise Area	High Intensity Noise Area	Safety Zone	Safety Zone	Height Limit Surface	Height Limit Surface	Height Limit Surface
000000	MARLBORO	PIKE	090A1	0644559	PT PAR 21 PT JOHNS CHOICE (.009A DFR PGCO L14717 F504 01)			021	YES		APZ 1		HLS B		
007500	MARLBORO	PIKE	081F4	3201878	PARCEL A						APZ 2		HLS B		
007520	MARLBORO	PIKE	081F4	0630707	PARCEL A				YES		APZ 2		HLS B		
007521	MARLBORO	PIKE	081F4	0421388	FORESTVILLE			193			APZ 2		HLS B		
007603	MARLBORO	PIKE	081F4	0477133	LT 1 EX 124 SF LT 2 EX 118 SF LT3 EX 155 SF LT4 EX 190 SF						APZ 2		HLS B		
007603	MARLBORO	PIKE	081F4	0477133	LT 1 EX 124 SF LT 2 EX 118 SF LT3 EX 155 SF LT4 EX 190 SF				YES		APZ 2		HLS B		
007603	MARLBORO	PIKE	081F4	0477133	LT 1 EX 124 SF LT 2 EX 118 SF LT3 EX 155 SF LT4 EX 190 SF						APZ 2		HLS B		
007603	MARLBORO	PIKE	081F4	0477133	LT 1 EX 124 SF LT 2 EX 118 SF LT3 EX 155 SF LT4 EX 190 SF				YES		APZ 1	APZ 2	HLS B		
007605	MARLBORO	PIKE	081F4	0471755	LOT 5 EX 240 SQ FT & LOT 6 EX 260 SQ FT				YES		APZ 1	APZ 2	HLS B		
007605	MARLBORO	PIKE	081F4	0471755	LOT 5 EX 240 SQ FT & LOT 6 EX 260 SQ FT				YES		APZ 1	APZ 2	HLS B		
007613	MARLBORO	PIKE	081F4	0615161	LOT 7 EX 225 SQFT LOT 8 EX 619 SQFT				YES		APZ 1	APZ 2	HLS B		
007613	MARLBORO	PIKE	081F4	0615161	LOT 7 EX 225 SQFT LOT 8 EX 619 SQFT				YES		APZ 1	APZ 2	HLS B		
007614	MARLBORO	PIKE	081F4	0460246	PARCEL A (L12800 F 136)				YES		APZ 2		HLS B		
007617	MARLBORO	PIKE	081F4	0570309	LOT 9 EX 359 SQ FT LOT 10 EX 245 SQ FT				YES		APZ 1		HLS B		
007617	MARLBORO	PIKE	081F4	0570309	LOT 9 EX 359 SQ FT LOT 10 EX 245 SQ FT				YES		APZ 1		HLS B		
007618	MARLBORO	PIKE	081F4	0460238	FORESTVILLE			195	YES		APZ 2		HLS B		
007619	MARLBORO	PIKE	081F4	0570317	LOT 11 EX 214 SQ FT LOT 12 EX 269 SQ FT				YES		APZ 1		HLS B		
007619	MARLBORO	PIKE	081F4	0570317	LOT 11 EX 214 SQ FT LOT 12 EX 269 SQ FT				YES		APZ 1		HLS B		
007619	MARLBORO	PIKE	081F4	0570325	LOT 13 EX 250 SQFT				YES		APZ 1		HLS B		
007619	MARLBORO	PIKE	081F4	0613877	PT LOTS 202.203 & 204				YES		APZ 1		HLS B		
007619	MARLBORO	PIKE	081F4	0613877	PT LOTS 202.203 & 204				YES		APZ 1		HLS B		
007619	MARLBORO	PIKE	081F4	0613877	PT LOTS 202.203 & 204				YES		APZ 1		HLS B		
007622	MARLBORO	PIKE	081F4	0418236	PT PARCEL C EQ 10059 SQ FT				YES		APZ 1	APZ 2	HLS B		
007622	MARLBORO	PIKE	081F4	0494203	PT PARCEL C EQ 14926 SQ FT				YES		APZ 1	APZ 2	HLS B		
007625	MARLBORO	PIKE	081F4	0570382	PARCEL D				YES		APZ 1		HLS B		
007631	MARLBORO	PIKE	081F4	0570440	PT PAR E EQ 1.0516 ACRES				YES		APZ 1		HLS B		
007700	MARLBORO	PIKE	081F4	0601948	(LAC PER SUR TRS 2000)			197	YES		APZ 1		HLS B		
007702	MARLBORO	PIKE	082A4	0548867	PARCEL C				YES		APZ 1	APZ 2	HLS B		
007704	MARLBORO	PIKE	082A4	0418228	PARCEL A				YES		APZ 1		HLS B		
007714	MARLBORO	PIKE	090A1	0415877	PARCEL B				YES		APZ 1		HLS B		
007716	MARLBORO	PIKE	090A1	0487157	PARSONAGE			001	YES		APZ 1		HLS B		
007800	MARLBORO	PIKE	090A1	0630038	KAVERTON N CONF USE-HOUSE			002	YES		APZ 1		HLS B		
007804	MARLBORO	PIKE	090A1	3509346	PARCEL A				YES		APZ 1		HLS B		
007807	MARLBORO	PIKE	090A1	0424457	PARCEL C				YES		APZ 1		HLS B		
007808	MARLBORO	PIKE	090A1	0487058	FORESTVILLE			006	YES		APZ 1		HLS B		
007808	MARLBORO	PIKE	090A1	0487074	FORESTVILLE			005	YES		APZ 1		HLS B		
007812	MARLBORO	PIKE	090A1	0507905	W AND M PIKE (USE CODE CHG TRS 2004) (NON CONF USE HOUSE)			007	YES		APZ 1		HLS B		
007814	MARLBORO	PIKE	090A1	0507939	W AND M PIKE-REZND RES TAX- HARLEY NO ACTN ALLOWED PTA 980-09			070	YES		APZ 1		HLS B		
007816	MARLBORO	PIKE	090A1	0507913	W AND M PIKE N CONF USE-HOUSE			068	YES		APZ 1		HLS B		
007820	MARLBORO	PIKE	090A1	0534628	FORESTVILLE			008	YES		APZ 1		HLS B		

Property Address			Tax Map Grid	Tax Account	Legal Description	Lot	Block	Parcel	Noise Area	High Intensity Noise Area	Safety Zone	Safety Zone	Height Limit Surface	Height Limit Surface	Height Limit Surface
007822	MARLBORO	PIKE	090A1	0423178		21			YES		APZ 1		HLS B		
007824	MARLBORO	PIKE	090A1	0424069		20			YES		APZ 1		HLS B		
007829	MARLBORO	PIKE	090A1	0595975	PT PAR 16 JOHNS CHOICE N-CONF USE-HOUSE			016	YES		APZ 1		HLS B		
007900	MARLBORO	PIKE	090A1	0583500		5			YES		APZ 1		HLS B		
007901	MARLBORO	PIKE	090A1	0500769				017	YES		APZ 1		HLS B		
007905	MARLBORO	PIKE	090A1	0614487				018	YES		APZ 1		HLS B		
007909	MARLBORO	PIKE	090A1	0423475	PT JOHNS CHOICE (USE 007 2009)			019	YES		APZ 1		HLS B		
007913	MARLBORO	PIKE	090A1	0535385	PT PAR 20 FORESTVILLE(894 SF DFR P G CO L14717 F504 01)			020	YES		APZ 1		HLS B		
007917	MARLBORO	PIKE	090A1	0624957	PT PAR 204 FORESTVILLE(1055SF DFR P G CO L14717 F504 01)			204	YES		APZ 1		HLS B		
008002	MARLBORO	PIKE	090A1	0593772	PARCEL B (FINAL 2002)				YES		APZ 1		HLS B		
008008	MARLBORO	PIKE	090A1	0593764	PARCEL A				YES		APZ 1		HLS B		
008014	MARLBORO	PIKE	090A1	0424549	LOTS 9.10				YES		APZ 1		HLS B		
008014	MARLBORO	PIKE	090A1	0424549	LOTS 9.10				YES		APZ 1		HLS B		
008016	MARLBORO	PIKE	090A1	0424556	LOTS 7 & 8 L 2073 F 080				YES		APZ 1		HLS B		
008016	MARLBORO	PIKE	090A1	0424556	LOTS 7 & 8 L 2073 F 080				YES		APZ 1		HLS B		
008100	MARLBORO	PIKE	090B1	0440735		5			YES		APZ 1		HLS B		
008106	MARLBORO	PIKE	090B1	0451351	LT 11 EX 3200 SQFT AT FR				YES		APZ 1		HLS B		
003300	MARLO	LN	089F1	0424465	PARCEL A				YES		APZ 1		HLS B		
003302	MARLO	LN	090A1	0532705	PARCEL D				YES		APZ 1		HLS B		
003306	MARLO	LN	090A1	0424473	PARCEL B				YES		APZ 1		HLS B		
000000	MARTHA	ST	081F4	0501551	FORESTVILLE			397	YES		APZ 2		HLS B		
000000	MARTHA	ST	081F4	0633644	FORESTVILLE			376	YES		APZ 2		HLS B		
007513	MARTHA	ST	081F4	0442053		12	F				APZ 2		HLS B		
007514	MARTHA	ST	081F3	0508614		4	G				APZ 2		HLS B		
007515	MARTHA	ST	081F4	0623587		13	F				APZ 2		HLS B		
007516	MARTHA	ST	081F3	0565804		3	G				APZ 2		HLS B		
007517	MARTHA	ST	081F4	0471607		14	F				APZ 2		HLS B		
007518	MARTHA	ST	081F3	0445205	(ENTIRE IMPS RAZED 12/1/03)	2	G				APZ 2		HLS B		
007600	MARTHA	ST	081F3	0648766	09REMAIL2/24LDA	1	G				APZ 2		HLS B		
007601	MARTHA	ST	081F4	0621433		15	F				APZ 2		HLS B		
007602	MARTHA	ST	081F3	0471797		22	G				APZ 2		HLS B		
007603	MARTHA	ST	081F4	0434761		16	F				APZ 2		HLS B		
007604	MARTHA	ST	081F3	0598276		21	G		YES		APZ 2		HLS B		
007605	MARTHA	ST	081F4	0599084		17	F		YES		APZ 2		HLS B		
007606	MARTHA	ST	081F4	0604744		23	G		YES		APZ 2		HLS B		
007607	MARTHA	ST	081F4	0633636		18	F		YES		APZ 2		HLS B		
007608	MARTHA	ST	081F4	0508002		24	G		YES		APZ 2		HLS B		
007610	MARTHA	ST	081F4	3566999		30	G		YES		APZ 2		HLS B		
007611	MARTHA	ST	081F4	0493932	FORESTVILLE			182	YES		APZ 2		HLS B		
007612	MARTHA	ST	081F4	3567005		31	G		YES		APZ 2		HLS B		

Property Address			Tax Map Grid	Tax Account	Legal Description	Lot	Block	Parcel	Noise Area	High Intensity Noise Area	Safety Zone	Safety Zone	Height Limit Surface	Height Limit Surface	Height Limit Surface
007613	MARTHA	ST	081F4	3567013		32	G		YES		APZ 2		HLS B		
007504	MASON	ST	081F3	0474585		1	O				APZ 2		HLS B		
007508	MASON	ST	081F3	0558965		3	N				APZ 2		HLS B		
007509	MASON	ST	081F3	0444281	2004 EAI-X TRS 09REMAIL2/24LDA CAE07- 28007 W/TDT 06/04/09	28	H				APZ 2		HLS B		
007510	MASON	ST	081F3	0656447		2	N				APZ 2		HLS B		
007600	MASON	ST	081F3	0572461		1	M				APZ 2		HLS B		
007601	MASON	ST	081F3	0626317	(RES N 05 TRS) T-DT S/B 08/05/04 L20087 F067	39	K				APZ 2		HLS B		
007602	MASON	ST	081F3	0564849		1	A				APZ 2		HLS B		
007603	MASON	ST	081F3	0578567		20	K				APZ 2		HLS B		
007607	MASON	ST	081F3	0462598		20	L		YES		APZ 2		HLS B		
009500	MASSIE	DR	117B4	0981068		1			YES		APZ 2		HLS B		
009506	MASSIE	DR	117B4	0910059				158	YES		APZ 2		HLS B		
009508	MASSIE	DR	117B4	0893107				137	YES		APZ 2		HLS B		
009510	MASSIE	DR	117B4	0910273				149	YES		APZ 2		HLS B		
009600	MASSIE	DR	117B4	0932475				228	YES		APZ 2		HLS B		
009601	MASSIE	DR	117B4	0867523		15	B		YES		APZ 2		HLS B		
009602	MASSIE	DR	117B4	0865311		7			YES		APZ 2		HLS B		
009604	MASSIE	DR	117B4	0865303		6			YES		APZ 2		HLS B		
009606	MASSIE	DR	117B4	0865386		5			YES		APZ 2		HLS B		
009608	MASSIE	DR	117B4	0865378		4			YES		APZ 2		HLS B		
009610	MASSIE	DR	117B4	0865360		3			YES		APZ 2		HLS B		
009700	MASSIE	DR	117B4	0865352		2			YES		APZ 2		HLS B		
009701	MASSIE	DR	117B4	0871848	OUTLOT		A		YES		APZ 2		HLS B		
003300	MEDLEY	DR	090B1	0451369		2			YES		APZ 1		HLS B		
003301	MEDLEY	DR	090A1	0451393		1			YES		APZ 1		HLS B		
004704	MEDLEY	DR	090B1	0440719		6			YES		APZ 1		HLS B		
000000	MEZMER	LN	116F3	2857704	OUTLOT A						APZ 2		HLS B		
007600	MEZMER	LN	116F3	2857621		6					APZ 2		HLS B		
007602	MEZMER	LN	116F3	2857639	HQCP/SW	7					APZ 2		HLS B		
007603	MEZMER	LN	116F3	2857688		26					APZ 2		HLS B		
007604	MEZMER	LN	116F3	2857647		8					APZ 2		HLS B		
007605	MEZMER	LN	116F3	2857670	T-DT S/B 5/25/04 L19565F612	25					APZ 2		HLS B		
007606	MEZMER	LN	116F3	2857654		9					APZ 2		HLS B		
007609	MEZMER	LN	116F3	2857662		24					APZ 2		HLS B		
007611	MEZMER	LN	116F3	2857944		23					APZ 2		HLS B		
007612	MEZMER	LN	116F3	2857886		17					APZ 2		HLS B		
007613	MEZMER	LN	116F3	2857936		22					APZ 2		HLS B		
007614	MEZMER	LN	116F3	2857894		18			YES		APZ 2		HLS B		
007615	MEZMER	LN	116F3	2857928		21			YES		APZ 2		HLS B		
007616	MEZMER	LN	116F3	2857902		19			YES		APZ 2		HLS B		

Property Address			Tax Map Grid	Tax Account	Legal Description	Lot	Block	Parcel	Noise Area	High Intensity Noise Area	Safety Zone	Safety Zone	Height Limit Surface	Height Limit Surface	Height Limit Surface
007618	MEZMER	LN	116F3	2857910		20			YES		APZ 2		HLS B		
009100	MEZMER	CT	116F3	2857837		12					APZ 2		HLS B		
009101	MEZMER	CT	116F3	2857829		11					APZ 2		HLS B		
009102	MEZMER	CT	116F3	2857845		13					APZ 2		HLS B		
009103	MEZMER	CT	116F3	2857811	T-DT S/B 06/24/04 L19773 F570	10					APZ 2		HLS B		
009104	MEZMER	CT	116F3	2857852		14					APZ 2		HLS B		
009106	MEZMER	CT	116F3	2857860		15					APZ 2		HLS B		
009108	MEZMER	CT	116F3	2857878		16					APZ 2		HLS B		
009400	MILLER	CT	117B4	0987859		12	B		YES		APZ 2		HLS B		
009401	MILLER	CT	117B4	0869024		8	B		YES		APZ 2		HLS B		
009403	MILLER	CT	117B4	0982512		9	B		YES		APZ 2		HLS B		
009404	MILLER	CT	117B4	0876706		11	B		YES		APZ 2		HLS B		
009405	MILLER	CT	117B4	0857151	T-DT S/B 09/22/04 L20345 F315	10	B		YES		APZ 2		HLS B		
007509	MILLIGAN	LN	116F3	0967018		14	D				APZ 2		HLS B		
007510	MILLIGAN	LN	116F3	0966515		9	A				APZ 2		HLS B		
007600	MILLIGAN	LN	116F3	0966523		1	B				APZ 2		HLS B		
007601	MILLIGAN	LN	116F3	0966697		1	C				APZ 2		HLS B		
007602	MILLIGAN	LN	116F3	0966531		2	B				APZ 2		HLS B		
007603	MILLIGAN	LN	116F3	0966705	T-DT S/B 08/27/04 L20223 F260	2	C				APZ 2		HLS B		
007604	MILLIGAN	LN	116F3	0966549		3	B				APZ 2		HLS B		
007605	MILLIGAN	LN	116F3	0966713		3	C				APZ 2		HLS B		
007606	MILLIGAN	LN	116F3	0966556		4	B				APZ 2		HLS B		
007607	MILLIGAN	LN	116F3	0966754	(ETT 7-1-08)	7	C				APZ 2		HLS B		
007608	MILLIGAN	LN	116F3	0966564		5	B				APZ 2		HLS B		
007609	MILLIGAN	LN	116F3	0966762		8	C				APZ 2		HLS B		
007610	MILLIGAN	LN	116F3	0966572		6	B				APZ 2		HLS B		
007611	MILLIGAN	LN	116F3	0966770		9	C				APZ 2		HLS B		
007612	MILLIGAN	LN	116F3	0966580		7	B				APZ 2		HLS B		
007613	MILLIGAN	LN	117A3	0966788		10	C				APZ 2		HLS B		
007614	MILLIGAN	LN	116F3	0966598		8	B				APZ 2		HLS B		
007700	MILLIGAN	LN	116F3	0966606		9	B				APZ 2		HLS B		
007702	MILLIGAN	LN	117A3	0966614		10	B		YES		APZ 2		HLS B		
007703	MILLIGAN	LN	117A3	0966648		13	B		YES		APZ 2		HLS B		
007704	MILLIGAN	LN	117A3	0966622		11	B		YES		APZ 2		HLS B		
007705	MILLIGAN	LN	117A3	0966630		12	B		YES		APZ 2		HLS B		
009202	MILLIGAN	CT	116F3	0966747		6	C				APZ 2		HLS B		
009203	MILLIGAN	CT	116F3	0966721		4	C				APZ 2		HLS B		
009204	MILLIGAN	CT	116F3	0966739		5	C				APZ 2		HLS B		
002600	MILLSBORO	CT	082B3	0504332		45			YES		APZ 2		HLS B		
002601	MILLSBORO	CT	082B3	0504324		44			YES		APZ 2		HLS B		

Property Address			Tax Map Grid	Tax Account	Legal Description	Lot	Block	Parcel	Noise Area	High Intensity Noise Area	Safety Zone	Safety Zone	Height Limit Surface	Height Limit Surface	Height Limit Surface
002602	MILLSBORO	CT	082B3	0504340		46			YES		APZ 2		HLS B		
002603	MILLSBORO	CT	082B3	0504316		43			YES		APZ 2		HLS B		
002604	MILLSBORO	CT	082B3	0504357		47			YES		APZ 2		HLS B		
002502	MILLVALE	AVE	081F2	0477836		15	N				APZ 2		HLS B		
002503	MILLVALE	AVE	081F2	0423384		21	O				APZ 2		HLS B		
002504	MILLVALE	AVE	081F2	0506634		14	N				APZ 2		HLS B		
002505	MILLVALE	AVE	081F2	0643965		22	O				APZ 2		HLS B		
002507	MILLVALE	AVE	081F2	0451518		23	O				APZ 2		HLS B		
002508	MILLVALE	AVE	081F2	0422014		13	N				APZ 2		HLS B		
002509	MILLVALE	AVE	081F2	0571125		24	O				APZ 2		HLS B		
002510	MILLVALE	AVE	081F2	0574517		12	N				APZ 2		HLS B		
002511	MILLVALE	AVE	081F2	0449454		25	O				APZ 2		HLS B		
002512	MILLVALE	AVE	081F3	0495309		11	N				APZ 2		HLS B		
002513	MILLVALE	AVE	081F3	0574046		26	O				APZ 2		HLS B		
002514	MILLVALE	AVE	081F3	0536789		10	N				APZ 2		HLS B		
002515	MILLVALE	AVE	081F3	0472480		27	O				APZ 2		HLS B		
002516	MILLVALE	AVE	081F3	0542761		9	N				APZ 2		HLS B		
002517	MILLVALE	AVE	081F3	0440164		28	O				APZ 2		HLS B		
002518	MILLVALE	AVE	081F3	0425447		8	N				APZ 2		HLS B		
002519	MILLVALE	AVE	081F3	0506899		29	O				APZ 2		HLS B		
002520	MILLVALE	AVE	081F3	0593483		7	N				APZ 2		HLS B		
002521	MILLVALE	AVE	081F3	0474767		30	O				APZ 2		HLS B		
002522	MILLVALE	AVE	081F3	0632257		6	N				APZ 2		HLS B		
002523	MILLVALE	AVE	081F3	0584094	(ENTIRE IMPS RAZED 2/1/05)	31	O				APZ 2		HLS B		
002524	MILLVALE	AVE	081F3	0500157		5	N				APZ 2		HLS B		
002525	MILLVALE	AVE	081F3	0467878		32	O				APZ 2		HLS B		
002526	MILLVALE	AVE	081F3	0638908		4	N				APZ 2		HLS B		
002600	MILLVALE	AVE	081F3	0629774		27	H				APZ 2		HLS B		
002602	MILLVALE	AVE	081F3	0628446		26	H				APZ 2		HLS B		
002604	MILLVALE	AVE	081F3	0535278		25	H				APZ 2		HLS B		
002606	MILLVALE	AVE	081F3	0638320		24	H				APZ 2		HLS B		
002608	MILLVALE	AVE	081F3	0492090		23	H				APZ 2		HLS B		
002610	MILLVALE	AVE	081F3	0546184		22	H				APZ 2		HLS B		
002612	MILLVALE	AVE	081F3	0415133		21	H				APZ 2		HLS B		
000000	MORRISSETT	CT	117A3	3734332	PARCEL A (SUB/Common Area STAT GRTD 7/1/08)				YES		APZ 2		HLS B		
009000	MORRISSETT	CT	117B2	3734290		19			YES		APZ 2		HLS B		
009001	MORRISSETT	CT	117B3	3734308		20			YES		APZ 2		HLS B		
009002	MORRISSETT	CT	117B2	3734282		18			YES		APZ 2		HLS B		
009004	MORRISSETT	CT	117B3	3734274		17			YES		APZ 2		HLS B		
009005	MORRISSETT	CT	117B3	3734316		21			YES		APZ 2		HLS B		

Property Address			Tax Map Grid	Tax Account	Legal Description	Lot	Block	Parcel	Noise Area	High Intensity Noise Area	Safety Zone	Safety Zone	Height Limit Surface	Height Limit Surface	Height Limit Surface
009006	MORRISSETT	CT	117B3	3734266		16			YES		APZ 2		HLS B		
009007	MORRISSETT	CT	117B3	3734324		22			YES		APZ 2		HLS B		
009008	MORRISSETT	CT	117B3	3734258		15			YES		APZ 2		HLS B		
009102	MORRISSETT	CT	117B3	3734142		4			YES		APZ 2		HLS B		
009104	MORRISSETT	CT	117B3	3734159		5			YES		APZ 2		HLS B		
009105	MORRISSETT	CT	117B3	3734217		11			YES		APZ 2		HLS B		
009106	MORRISSETT	CT	117B3	3734167		6			YES		APZ 2		HLS B		
009107	MORRISSETT	CT	117B3	3734209		10			YES		APZ 2		HLS B		
009108	MORRISSETT	CT	117B3	3734175		7			YES		APZ 2		HLS B		
009109	MORRISSETT	CT	117B3	3734191		9			YES		APZ 2		HLS B		
009110	MORRISSETT	CT	117B3	3734183		8			YES		APZ 2		HLS B		
003500	N FOREST EDGE	RD	090A1	0603571		8			YES		APZ 1		HLS B		
003501	N FOREST EDGE	RD	090A1	0421610		4			YES		APZ 1		HLS B		
003502	N FOREST EDGE	RD	090A1	0653709	-DEED02/09/09PEND-	7			YES		APZ 1		HLS B		
003503	N FOREST EDGE	RD	090A1	0532911		3			YES		APZ 1		HLS B		
003504	N FOREST EDGE	RD	090A1	0603225	N E HALF LOT 6				YES		APZ 1		HLS B		
003505	N FOREST EDGE	RD	090A1	0534073		2			YES		APZ 1		HLS B		
003506	N FOREST EDGE	RD	090A1	0421685	S W HALF OF LOT 6				YES		APZ 1		HLS B		
003509	N FOREST EDGE	RD	090A1	0645424		1			YES		APZ 1		HLS B		
001802	NAPIER	DR	082B1	0652545		3	C		YES		APZ 2		HLS B		
001804	NAPIER	DR	082B1	0593400		4	C		YES		APZ 2		HLS B		
001806	NAPIER	DR	082B1	0421719		5	C		YES		APZ 2		HLS B		
001900	NAPIER	DR	082B1	0477463		6	C		YES		APZ 2		HLS B		
001902	NAPIER	DR	082B1	0474049		7	C		YES		APZ 2		HLS B		
001903	NAPIER	DR	082B1	0564195		7	D		YES		APZ 2		HLS B		
001904	NAPIER	DR	082B1	0547935		8	C		YES		APZ 2		HLS B		
001906	NAPIER	DR	082B1	0532036		9	C		YES		APZ 2		HLS B		
001908	NAPIER	DR	082B1	0562348		10	C		YES		APZ 2		HLS B		
001910	NAPIER	DR	082B1	0413831		11	C		YES		APZ 2		HLS B		
001911	NAPIER	DR	082B1	0545384	2006 EAI-X TRS	1	D		YES		APZ 2		HLS B		
001912	NAPIER	DR	082B1	0492348		8	G		YES		APZ 2		HLS B		
002002	NAPIER	DR	082B1	0569202		10	F		YES		APZ 2		HLS B		
002003	NAPIER	DR	082B1	0481606		12	E		YES		APZ 2		HLS B		
002004	NAPIER	DR	082B1	0539122		9	F		YES		APZ 2		HLS B		
002005	NAPIER	DR	082B1	0506287		13	E		YES		APZ 2		HLS B		
002006	NAPIER	DR	082B1	0631507		8	F		YES		APZ 2		HLS B		
002007	NAPIER	DR	082B1	0550657	09REMAIL2/24LDA	1	E		YES		APZ 2		HLS B		
007802	NEW ASCOT	LN	117A3	3017647		3	G		YES		APZ 2		HLS B		
007803	NEW ASCOT	LN	117A3	3017456		27	E		YES		APZ 2		HLS B		
007804	NEW ASCOT	LN	117A3	3017654		4	G		YES		APZ 2		HLS B		

Property Address			Tax Map Grid	Tax Account	Legal Description	Lot	Block	Parcel	Noise Area	High Intensity Noise Area	Safety Zone	Safety Zone	Height Limit Surface	Height Limit Surface	Height Limit Surface
007806	NEW ASCOT	LN	117A3	3017662		5	G		YES		APZ 2		HLS B		
007808	NEW ASCOT	LN	117A3	3017670		6	G		YES		APZ 2		HLS B		
007810	NEW ASCOT	LN	117A3	3017688		7	G		YES		APZ 2		HLS B		
007811	NEW ASCOT	LN	117A3	3017555		37	E		YES		APZ 2		HLS B		
007812	NEW ASCOT	LN	117A3	3017696		8	G		YES		APZ 2		HLS B		
007813	NEW ASCOT	LN	117A3	3017712		38	E		YES		APZ 2		HLS B		
007814	NEW ASCOT	LN	117A3	3017761		9	G		YES		APZ 2		HLS B		
007815	NEW ASCOT	LN	117A3	3017720		39	E		YES		APZ 2		HLS B		
007900	NEW ASCOT	LN	117A3	3017779	(10/1/00 NB ADDED TO REG TREAS FILE)	1	H		YES		APZ 2		HLS B		
007901	NEW ASCOT	LN	117A3	3017738		40	E		YES		APZ 2		HLS B		
007903	NEW ASCOT	LN	117A3	3017746		41	E		YES		APZ 2		HLS B		
007905	NEW ASCOT	LN	117A3	3017753		42	E		YES		APZ 2		HLS B		
009100	NEW ASCOT	CT	117A3	3017548		36	E		YES		APZ 2		HLS B		
009101	NEW ASCOT	CT	117A3	3017464		28	E		YES		APZ 2		HLS B		
009102	NEW ASCOT	CT	117A3	3017530		35	E		YES		APZ 2		HLS B		
009103	NEW ASCOT	CT	117A3	3017472		29	E		YES		APZ 2		HLS B		
009104	NEW ASCOT	CT	117A3	3017522		34	E		YES		APZ 2		HLS B		
009105	NEW ASCOT	CT	117A3	3017480		30	E		YES		APZ 2		HLS B		
009106	NEW ASCOT	CT	117A3	3017514		33	E		YES		APZ 2		HLS B		
009107	NEW ASCOT	CT	117A3	3017498		31	E		YES		APZ 2		HLS B		
009108	NEW ASCOT	CT	117A3	3017506		32	E		YES		APZ 2		HLS B		
002501	NEWGLEN	AVE	081F2	0635276		17	N				APZ 2		HLS B		
002502	NEWGLEN	AVE	081F2	0486613		11	M				APZ 2		HLS B		
002503	NEWGLEN	AVE	081F2	0619551		18	N				APZ 2		HLS B		
002504	NEWGLEN	AVE	081F3	0648667		10	M				APZ 2		HLS B		
002505	NEWGLEN	AVE	081F3	0493346		19	N				APZ 2		HLS B		
002506	NEWGLEN	AVE	081F3	0615849		9	M				APZ 2		HLS B		
002507	NEWGLEN	AVE	081F3	0619569		20	N				APZ 2		HLS B		
002508	NEWGLEN	AVE	081F3	0570614		8	M				APZ 2		HLS B		
002509	NEWGLEN	AVE	081F3	0599241		21	N				APZ 2		HLS B		
002510	NEWGLEN	AVE	081F3	0639146		7	M				APZ 2		HLS B		
002511	NEWGLEN	AVE	081F3	0446419		22	N				APZ 2		HLS B		
002512	NEWGLEN	AVE	081F3	0546002		6	M				APZ 2		HLS B		
002513	NEWGLEN	AVE	081F3	0489013		23	N				APZ 2		HLS B		
002514	NEWGLEN	AVE	081F3	0568923		5	M				APZ 2		HLS B		
002515	NEWGLEN	AVE	081F3	0594820		24	N				APZ 2		HLS B		
002516	NEWGLEN	AVE	081F3	0577601		4	M				APZ 2		HLS B		
002517	NEWGLEN	AVE	081F3	0629022		25	N				APZ 2		HLS B		
002518	NEWGLEN	AVE	081F3	0500470		3	M				APZ 2		HLS B		
002519	NEWGLEN	AVE	081F3	0473793		26	N				APZ 2		HLS B		

Property Address			Tax Map Grid	Tax Account	Legal Description	Lot	Block	Parcel	Noise Area	High Intensity Noise Area	Safety Zone	Safety Zone	Height Limit Surface	Height Limit Surface	Height Limit Surface
002520	NEWGLEN	AVE	081F3	0451609		2	M				APZ 2		HLS B		
002521	NEWGLEN	AVE	081F3	0555227	T-DT S/B 09/30/04 L20388 F657	1	N				APZ 2		HLS B		
002601	NEWGLEN	AVE	081F3	0637215		29	H				APZ 2		HLS B		
002602	NEWGLEN	AVE	081F3	0629873		38	K				APZ 2		HLS B		
002603	NEWGLEN	AVE	081F3	0422196		30	H				APZ 2		HLS B		
002604	NEWGLEN	AVE	081F3	0491746		37	K				APZ 2		HLS B		
002605	NEWGLEN	AVE	081F3	0621235		31	H				APZ 2		HLS B		
002606	NEWGLEN	AVE	081F3	0645564	09REMAIL2/24LDA	36	K				APZ 2		HLS B		
002607	NEWGLEN	AVE	081F3	0566968		32	H				APZ 2		HLS B		
002608	NEWGLEN	AVE	081F3	0441709		35	K				APZ 2		HLS B		
002609	NEWGLEN	AVE	081F3	0639013		33	H				APZ 2		HLS B		
002610	NEWGLEN	AVE	081F3	0421081		34	K				APZ 2		HLS B		
002611	NEWGLEN	AVE	081F3	0560557		34	H				APZ 2		HLS B		
002612	NEWGLEN	AVE	081F3	0426098		33	K				APZ 2		HLS B		
002613	NEWGLEN	AVE	081F3	0593095	2004 EAI-X TRS	35	H				APZ 2		HLS B		
002614	NEWGLEN	AVE	081F3	0420562	2004 EAI-X TRS	32	K				APZ 2		HLS B		
002615	NEWGLEN	AVE	081F3	0574285		36	H				APZ 2		HLS B		
002616	NEWGLEN	AVE	081F3	0637967		31	K				APZ 2		HLS B		
002700	NEWGLEN	AVE	081F3	0604967		30	K				APZ 2		HLS B		
002701	NEWGLEN	AVE	081F3	0500132		37	H				APZ 2		HLS B		
002702	NEWGLEN	AVE	081F3	0613760		29	K				APZ 2		HLS B		
002703	NEWGLEN	AVE	081F3	0544122		38	H				APZ 2		HLS B		
002704	NEWGLEN	AVE	081F3	0507053	T-DT S/B 07/07/04 L19866 F534	28	K				APZ 2		HLS B		
002705	NEWGLEN	AVE	081F3	0633149		39	H				APZ 2		HLS B		
002706	NEWGLEN	AVE	081F3	0578591		27	K				APZ 2		HLS B		
002707	NEWGLEN	AVE	081F3	0559351		40	H				APZ 2		HLS B		
002708	NEWGLEN	AVE	081F3	0441717		26	K				APZ 2		HLS B		
002709	NEWGLEN	AVE	081F3	0636738		41	H				APZ 2		HLS B		
002710	NEWGLEN	AVE	081F3	0602805		25	K				APZ 2		HLS B		
002711	NEWGLEN	AVE	081F3	0494997		42	H				APZ 2		HLS B		
002712	NEWGLEN	AVE	081F3	0462234		24	K				APZ 2		HLS B		
002713	NEWGLEN	AVE	081F3	0553792		9	H				APZ 2		HLS B		
002714	NEWGLEN	AVE	081F3	0471862		23	K				APZ 2		HLS B		
003415	NORTH FOREST EDGE	RD	090A1	0593582				009	YES		APZ 1		HLS B		
003417	NORTH FOREST EDGE	RD	090A1	0560995				031	YES		APZ 1		HLS B		
000000	OAK GLEN	WAY	082A2	2836237	PT LOT 133 EQ 28,780 SF				YES		APZ 2		HLS B		
000000	OAK GLEN	WAY	082A2	2836245	PT LOT 131 EQ 1340 SF				YES		APZ 2		HLS B		
002200	OAK GLEN	WAY	082A2	0426817		116			YES		APZ 2		HLS B		
002201	OAK GLEN	WAY	082A2	0632067	LOTS 39.40				YES		APZ 2		HLS B		
002201	OAK GLEN	WAY	082A2	0632067	LOTS 39.40				YES		APZ 2		HLS B		

Property Address			Tax Map Grid	Tax Account	Legal Description	Lot	Block	Parcel	Noise Area	High Intensity Noise Area	Safety Zone	Safety Zone	Height Limit Surface	Height Limit Surface	Height Limit Surface
002204	OAK GLEN	WAY	082A2	0426809		115			YES		APZ 2		HLS B		
002205	OAK GLEN	WAY	082A2	0624635	TRS DT FOR L11784 F170 S/B 11/18/97	41			YES		APZ 2		HLS B		
002207	OAK GLEN	WAY	082A2	0437558		42			YES		APZ 2		HLS B		
002209	OAK GLEN	WAY	082A2	0494104		43			YES		APZ 2		HLS B		
002210	OAK GLEN	WAY	082A2	0443424				002	YES		APZ 2		HLS B		
002211	OAK GLEN	WAY	082A2	0462812		44			YES		APZ 2		HLS B		
002212	OAK GLEN	WAY	082A2	0627349	S 60 FT LOT 114 EQ 24000.00 SQ FT				YES		APZ 2		HLS B		
002213	OAK GLEN	WAY	082A2	0555037		45			YES		APZ 2		HLS B		
002214	OAK GLEN	WAY	082A2	0560490		113-A			YES		APZ 2		HLS B		
002215	OAK GLEN	WAY	082A2	0476457		46			YES		APZ 2		HLS B		
002216	OAK GLEN	WAY	082A2	0560508		113-B			YES		APZ 2		HLS B		
002217	OAK GLEN	WAY	082A2	0598300		47			YES		APZ 2		HLS B		
002218	OAK GLEN	WAY	082A2	0529701	N PT LOT 112 EQ 211.79 SQ FT				YES		APZ 2		HLS B		
002222	OAK GLEN	WAY	082A2	0461616	N PT LOT 111 EQ 13794 SQFT & S PT LOT 11 2 EQ 8116.SQFT				YES		APZ 2		HLS B		
002222	OAK GLEN	WAY	082A2	0461616	N PT LOT 111 EQ 13794 SQFT & S PT LOT 11 2 EQ 8116.SQFT				YES		APZ 2		HLS B		
002300	OAK GLEN	WAY	082A2	2836435	PT LOT 84 EX S 66.88 FT (13600SF FR 0429118 PER 06 DEED)				YES		APZ 2		HLS B		
002304	OAK GLEN	WAY	082A2	0489302	S 66.88 FT LOT 84 EQ 10000 SQFT (SETTL MNT AGRMNT TA23-06)				YES		APZ 2		HLS B		
002305	OAK GLEN	WAY	082A2	0648196		52			YES		APZ 2		HLS B		
002307	OAK GLEN	WAY	082A2	0477372		53			YES		APZ 2		HLS B		
002308	OAK GLEN	WAY	082A2	0506907	N HALF OF LOT 83				YES		APZ 2		HLS B		
002309	OAK GLEN	WAY	082A2	0470138	N 20 FT OF 55 LOT 54				YES		APZ 2		HLS B		
002311	OAK GLEN	WAY	082A2	0468405	S 40 FT LOT 55 & N 40 FT LOT 56				YES		APZ 2		HLS B		
002311	OAK GLEN	WAY	082A2	0468405	S 40 FT LOT 55 & N 40 FT LOT 56				YES		APZ 2		HLS B		
002312	OAK GLEN	WAY	082A2	0633883	S HALF LOT 83				YES		APZ 2		HLS B		
002313	OAK GLEN	WAY	082A2	0615823	LOT 57 & S 20 FT LOT 56				YES		APZ 2		HLS B		
002400	OAK GLEN	WAY	082A2	0487850		82			YES		APZ 2		HLS B		
002401	OAK GLEN	WAY	082A2	0616490		58			YES		APZ 2		HLS B		
002403	OAK GLEN	WAY	082A2	0653246		59			YES		APZ 2		HLS B		
002404	OAK GLEN	WAY	082A2	0555615	DEATH CERT 4/16/08	81			YES		APZ 2		HLS B		
002405	OAK GLEN	WAY	082A2	0470278		60			YES		APZ 2		HLS B		
002407	OAK GLEN	WAY	082A2	0637157		61			YES		APZ 2		HLS B		
002408	OAK GLEN	WAY	082A2	0486118		80			YES		APZ 2		HLS B		
002409	OAK GLEN	WAY	082A2	0505982		62			YES		APZ 2		HLS B		
002410	OAK GLEN	WAY	082A2	0441295	PT LOT 79 PARCEL A(NEW OWR FIN 7/1/10)				YES		APZ 2		HLS B		
002411	OAK GLEN	WAY	082A2	0490839		63			YES		APZ 2		HLS B		
002412	OAK GLEN	WAY	082A2	0586495	PT LOT 79 PARCEL B				YES		APZ 2		HLS B		
002416	OAK GLEN	WAY	082A2	0560763	LOT 78 EX S PT & TRI AT S SIDE LOT 79 (RES N PER OWNER)				YES		APZ 2		HLS B		
002500	OAK GLEN	WAY	082A2	0548727	S PT LOT 78 EQ 14173.00 SQFT				YES		APZ 2		HLS B		
002504	OAK GLEN	WAY	082A2	0555631	-PTAAB#20-09 HMS 06 GRT/AFF	77			YES		APZ 2		HLS B		
002505	OAK GLEN	WAY	082A3	0476853		68			YES		APZ 2		HLS B		

Property Address			Tax Map Grid	Tax Account	Legal Description	Lot	Block	Parcel	Noise Area	High Intensity Noise Area	Safety Zone	Safety Zone	Height Limit Surface	Height Limit Surface	Height Limit Surface
002506	OAK GLEN	WAY	082A3	0490151		123			YES		APZ 2		HLS B		
002507	OAK GLEN	WAY	082A3	0424515		69			YES		APZ 2		HLS B		
002508	OAK GLEN	WAY	082A3	0490169		124			YES		APZ 2		HLS B		
002511	OAK GLEN	WAY	082A3	0555763	LOTS 70.71				YES		APZ 2		HLS B		
002511	OAK GLEN	WAY	082A3	0555763	LOTS 70.71				YES		APZ 2		HLS B		
002512	OAK GLEN	WAY	082A3	0538066	PARCEL A EQ W 1/3 OF LOT 75				YES		APZ 2		HLS B		
002515	OAK GLEN	WAY	082A3	0451054	LOT 72 & W HALF LOT 73				YES		APZ 2		HLS B		
002516	OAK GLEN	WAY	082A3	0615005	PARCEL B EQ C 1/3 OF LOT 75				YES		APZ 2		HLS B		
002517	OAK GLEN	WAY	082A3	0451021	LOT 74 & E HALF LOT 73				YES		APZ 2		HLS B		
002517	OAK GLEN	WAY	082A3	0451021	LOT 74 & E HALF LOT 73				YES		APZ 2		HLS B		
002520	OAK GLEN	WAY	082A3	0543942	PARCEL C EQ E 1/3 OF LOT 75				YES		APZ 2		HLS B		
002521	OAK GLEN	WAY	082A3	0573659		95			YES		APZ 2		HLS B		
002525	OAK GLEN	WAY	082A3	0496505		96			YES		APZ 2		HLS B		
002526	OAK GLEN	WAY	082A3	0548131	W HALF LOT 94				YES		APZ 2		HLS B		
002529	OAK GLEN	WAY	082A3	0454066		97			YES		APZ 2		HLS B		
002530	OAK GLEN	WAY	082A3	0473116	E HALF LOT 94				YES		APZ 2		HLS B		
002533	OAK GLEN	WAY	082A3	0414425	03/15/2010	98			YES		APZ 2		HLS B		
002537	OAK GLEN	WAY	082A3	0464990		99			YES		APZ 2		HLS B		
002540	OAK GLEN	WAY	082A3	0491118	S HALF LOT 93				YES		APZ 2		HLS B		
002541	OAK GLEN	WAY	082A3	0565127		100			YES		APZ 2		HLS B		
002545	OAK GLEN	WAY	082A2	0603621	PT LT 101 (20050 SF TO 3686359 STR 05)T-D T S/B9/30/04 L20390F478				YES		APZ 2		HLS B		
002545	OAK GLEN	WAY	082A2	3686359	PT LOT 101 (NEW FR 0603621 STR 05)				YES		APZ 2		HLS B		
002546	OAK GLEN	WAY	082A2	0584144	N HALF LOT 93				YES		APZ 2		HLS B		
002549	OAK GLEN	WAY	082A2	0436923		102			YES		APZ 2		HLS B		
002550	OAK GLEN	WAY	082A2	0599076		92			YES		APZ 2		HLS B		
002555	OAK GLEN	WAY	082A2	0583484		103			YES		APZ 2		HLS B		
002556	OAK GLEN	WAY	082A2	0633222	S HALF LOT 91				YES		APZ 2		HLS B		
002558	OAK GLEN	WAY	082A2	0642801	N HALF LOT 91				YES		APZ 2		HLS B		
002559	OAK GLEN	WAY	082A2	0534701	11467 SQ FT AT NW PT LOT 104				YES		APZ 2		HLS B		
002559	OAK GLEN	WAY	082A2	0583492	LOT 104 EX 11467 SQ FT AT N W PT				YES		APZ 2		HLS B		
002560	OAK GLEN	WAY	082A2	0597294		90			YES		APZ 2		HLS B		
002561	OAK GLEN	WAY	082A2	2836252	PT LOT 133 EQ 77119 SF				YES		APZ 2		HLS B		
002564	OAK GLEN	WAY	082A2	0505743	(03 EAI-X TRS)	89			YES		APZ 2		HLS B		
002565	OAK GLEN	WAY	082A2	2836211	PT LOT 131 EQ 14,612 SF				YES		APZ 2		HLS B		
002567	OAK GLEN	WAY	082A2	2836229		132			YES		APZ 2		HLS B		
002568	OAK GLEN	WAY	082A2	0567974		88			YES		APZ 2		HLS B		
002569	OAK GLEN	WAY	082A2	0562991	LOT 107 EX N 13 FT				YES		APZ 2		HLS B		
002570	OAK GLEN	WAY	082A2	0466789		87			YES		APZ 2		HLS B		
002571	OAK GLEN	WAY	082A2	0470286	LOT 108 & N 13 FT LOT 107				YES		APZ 2		HLS B		
002572	OAK GLEN	WAY	082A2	0547745		86			YES		APZ 2		HLS B		

Property Address			Tax Map Grid	Tax Account	Legal Description	Lot	Block	Parcel	Noise Area	High Intensity Noise Area	Safety Zone	Safety Zone	Height Limit Surface	Height Limit Surface	Height Limit Surface
002575	OAK GLEN	WAY	082A2	0635094		109			YES		APZ 2		HLS B		
002576	OAK GLEN	WAY	082A2	0545301	S HALF LOT 85				YES		APZ 2		HLS B		
002579	OAK GLEN	WAY	082A2	0656223		125			YES		APZ 2		HLS B		
002580	OAK GLEN	WAY	082A2	0488338	N HALF LOT 85				YES		APZ 2		HLS B		
002583	OAK GLEN	WAY	082A2	0635102	LOT 126 & OUTLOT A				YES		APZ 2		HLS B		
002587	OAK GLEN	WAY	082A2	0542696	S PT LOT 111				YES		APZ 2		HLS B		
002591	OAK GLEN	WAY	082A2	0546713	CEN PT LOT 111 EQ 15167.00 SQ FT				YES		APZ 2		HLS B		
000000	OCALA	AVE	082A3	0570390	S HALF OF LOT 20		1		YES		APZ 2		HLS B		
002700	OCALA	AVE	082A3	0641381	FORESTVILLE	17	2		YES		APZ 2		HLS B		
002701	OCALA	AVE	082A3	0569335	LOT 15A EX TRI AT NE COR & ADJ 3299F 09REMAIL2/24LDA		1		YES		APZ 2		HLS B		
002701	OCALA	AVE	082A3	0569335	LOT 15A EX TRI AT NE COR & ADJ 3299F 09REMAIL2/24LDA		1		YES		APZ 2		HLS B		
002703	OCALA	AVE	082A3	0480665	LOT 16 & N HALF OF LOT 16A		1		YES		APZ 2		HLS B		
002703	OCALA	AVE	082A3	0480665	LOT 16 & N HALF OF LOT 16A		1		YES		APZ 2		HLS B		
002704	OCALA	AVE	082A3	3474566	(SET UP NEW FR 0558866 OWNER REQ APPR 2003)	16	2		YES		APZ 2		HLS B		
002705	OCALA	AVE	082A3	0414417		31	1		YES		APZ 2		HLS B		
002706	OCALA	AVE	082A3	0558866	(6250SF TO 3474566 OWR REQ APPR2003) 09REMAIL2/24LDA	15	2		YES		APZ 2		HLS B		
002708	OCALA	AVE	082A3	0551994	LOT 14 & N HALF OF LOT 13		2		YES		APZ 2		HLS B		
002709	OCALA	AVE	082A3	0424937	LOT 18 & N HALF OF LOT 19		1		YES		APZ 2		HLS B		
002710	OCALA	AVE	082A3	0592006	LOT 12 & S HALF OF LOT 13 T-DT S /B 07/19/04 L19951 F154		2		YES		APZ 2		HLS B		
002710	OCALA	AVE	082A3	0592006	LOT 12 & S HALF OF LOT 13 T-DT S /B 07/19/04 L19951 F154		2		YES		APZ 2		HLS B		
002711	OCALA	AVE	082A3	0531368	N HALF LOT 20 & S HALF LOT 19		1		YES		APZ 2		HLS B		
002711	OCALA	AVE	082A3	0531368	N HALF LOT 20 & S HALF LOT 19		1		YES		APZ 2		HLS B		
002712	OCALA	AVE	082A3	0435552	N HALF LT 10 & LT 11		2		YES		APZ 2		HLS B		
002713	OCALA	AVE	082A3	0570408		21	1		YES		APZ 2		HLS B		
002800	OCALA	AVE	082A3	0622530	LOT 9 & S HALF OF LOT 10		2		YES		APZ 2		HLS B		
002800	OCALA	AVE	082A3	0622530	LOT 9 & S HALF OF LOT 10		2		YES		APZ 2		HLS B		
002801	OCALA	AVE	082A3	0462630	N HALF LT 23.22		1		YES		APZ 2		HLS B		
002805	OCALA	AVE	082A3	0561951	LOT 24 & S HALF LOT 23 (RES N 05 TRS)		1		YES		APZ 2		HLS B		
002805	OCALA	AVE	082A3	0561951	LOT 24 & S HALF LOT 23 (RES N 05 TRS)		1		YES		APZ 2		HLS B		
002806	OCALA	AVE	082A3	0620559	LOT 8 & N HALF OF LOT 7		2		YES		APZ 2		HLS B		
002809	OCALA	AVE	082A3	0587576		25	1		YES		APZ 2		HLS B		
002810	OCALA	AVE	082A3	0588699	LOT 6 & S HALF OF LOT 7		2		YES		APZ 2		HLS B		
002810	OCALA	AVE	082A3	0588699	LOT 6 & S HALF OF LOT 7		2		YES		APZ 2		HLS B		
002811	OCALA	AVE	082A3	0576595		26	1		YES		APZ 2		HLS B		
002000	ODE	RD	081F1	0469080		13	A				APZ 2		HLS B		
002001	ODE	RD	081F1	0469098		14	A				APZ 2		HLS B		
002002	ODE	RD	081F1	0469072		12	A				APZ 2		HLS B		
002003	ODE	RD	081F1	0469106		15	A				APZ 2		HLS B		
002004	ODE	RD	081F1	0469064		11	A				APZ 2		HLS B		
002005	ODE	RD	081F2	0469114		16	A				APZ 2		HLS B		

Property Address			Tax Map Grid	Tax Account	Legal Description	Lot	Block	Parcel	Noise Area	High Intensity Noise Area	Safety Zone	Safety Zone	Height Limit Surface	Height Limit Surface	Height Limit Surface
002007	ODE	RD	081F2	0469122		17	A				APZ 2		HLS B		
002100	ODE	RD	082A2	0469213		7	B				APZ 2		HLS B		
002102	ODE	RD	082A2	0469221		8	B				APZ 2		HLS B		
002104	ODE	RD	082A2	0469239		9	B				APZ 2		HLS B		
002206	ODE	RD	082A2	0503029		6	B				APZ 2		HLS B		
002208	ODE	RD	082A2	0631754		5	B				APZ 2		HLS B		
002210	ODE	RD	082A2	0508622		4	B				APZ 2		HLS B		
	ODE	RD	081F2	0469254	OUTLOT A		C				APZ 2		HLS B		
000000	OLD ALEXANDRIA FERRY	RD	117A1	0941294	LOT 66 EX 5025 SQ FT AT FR				YES		APZ 1		HLS B		
000000	OLD ALEXANDRIA FERRY	RD	107F4	0945022	PT LT 1 EQ .0428 ACRES				YES		APZ 1		HLS B		
000000	OLD ALEXANDRIA FERRY	RD	107F4	0945055				073	YES		APZ 1		HLS B		
000000	OLD ALEXANDRIA FERRY	RD	116F1	0945592	ALL PAR 164 SUBJ TO AGTX (.75AC TO 402117 6 STR09)(PRF REMVD 7-1-0			164	YES		APZ 1		HLS B		
000000	OLD ALEXANDRIA FERRY	RD	117A1	3017993	(STR FR #0945584 96/97)			231	YES		APZ 1		HLS B		
000000	OLD ALEXANDRIA FERRY	RD	117A1	3018256	(STR FR #0945584 96/97) (97-98 MCF PER DR A)(LAC PER SUR TRS 08)			234	YES		APZ 1		HLS B		
000000	OLD ALEXANDRIA FERRY	RD	116F1	4021176	ALL PAR 245 SUBJ TO AGTX (NEW FROM 0945592 STR 09)			245	YES		APZ 1		HLS B		
007422	OLD ALEXANDRIA FERRY	RD	107F4	0865295		124			YES		APZ 1		HLS B	HLS G	
007428	OLD ALEXANDRIA FERRY	RD	107F4	0907816	PT LOT 2 EQ 1.1322 AC				YES		APZ 1		HLS B	HLS G	
007458	OLD ALEXANDRIA FERRY	RD	107F4	0959445	PT LOT 2 EQ 1.2394 ACRES				YES		APZ 1		HLS B	HLS G	
007492	OLD ALEXANDRIA FERRY	RD	107F4	0856641		139			YES		APZ 1		HLS B	HLS G	
007508	OLD ALEXANDRIA FERRY	RD	107F4	0872622		123			YES		APZ 1		HLS B		
007600	OLD ALEXANDRIA FERRY	RD	107F4	0916668	OF PT LOT 32	88			YES		APZ 1		HLS B		
007601	OLD ALEXANDRIA FERRY	RD	107F4	0945113	NR TOWNSEND PER DEED			104	YES		APZ 1		HLS B		
007604	OLD ALEXANDRIA FERRY	RD	107F4	0981837	PT OF W PT LOT 33 EX 1560 SQ FT AT FR				YES		APZ 1		HLS B		
007605	OLD ALEXANDRIA FERRY	RD	107F4	0945121		1			YES		APZ 1		HLS B		
007607	OLD ALEXANDRIA FERRY	RD	107F4	0979963				187	YES		APZ 1		HLS B		
007607	OLD ALEXANDRIA FERRY	RD	107F4	0979971				188	YES		APZ 1		HLS B		
007607	OLD ALEXANDRIA FERRY	RD	107F4	0979989				105	YES		APZ 1		HLS B		
007609	OLD ALEXANDRIA FERRY	RD	107F4	0945576		2			YES		APZ 1		HLS B		
007611	OLD ALEXANDRIA FERRY	RD	107F4	0918623		3			YES		APZ 1		HLS B		
007615	OLD ALEXANDRIA FERRY	RD	107F4	0945030	NR JENKINS COR			189	YES		APZ 1		HLS B		
007700	OLD ALEXANDRIA FERRY	RD	108A4	0878678	LOT 35 EX 1175 SQ FT & PT TO PG CO				YES		APZ 1		HLS B		
007701	OLD ALEXANDRIA FERRY	RD	107F4	0945048	PT LT 1 EQ 18135 SQ FT				YES		APZ 1		HLS B		
007702	OLD ALEXANDRIA FERRY	RD	108A4	0948935	PT LT 36 EQ .5002 ACRES				YES		APZ 1		HLS B		
007702	OLD ALEXANDRIA FERRY	RD	108A4	0948943					YES		APZ 1		HLS B		
007702	OLD ALEXANDRIA FERRY	RD	108A4	0948950					YES		APZ 1		HLS B		
007702	OLD ALEXANDRIA FERRY	RD	108A4	0948968					YES		APZ 1		HLS B		
007702	OLD ALEXANDRIA FERRY	RD	108A4	0948976					YES		APZ 1		HLS B		
007702	OLD ALEXANDRIA FERRY	RD	108A4	0948984					YES		APZ 1		HLS B		
007702	OLD ALEXANDRIA FERRY	RD	108A4	0948992					YES		APZ 1		HLS B		
007702	OLD ALEXANDRIA FERRY	RD	108A4	0949008					YES		APZ 1		HLS B		

Property Address			Tax Map Grid	Tax Account	Legal Description	Lot	Block	Parcel	Noise Area	High Intensity Noise Area	Safety Zone	Safety Zone	Height Limit Surface	Height Limit Surface	Height Limit Surface
007702	OLD ALEXANDRIA FERRY	RD	108A4	0949016					YES		APZ 1		HLS B		
007702	OLD ALEXANDRIA FERRY	RD	108A4	0949024					YES		APZ 1		HLS B		
007702	OLD ALEXANDRIA FERRY	RD	108A4	0949032					YES		APZ 1		HLS B		
007702	OLD ALEXANDRIA FERRY	RD	108A4	0949040					YES		APZ 1		HLS B		
007702	OLD ALEXANDRIA FERRY	RD	108A4	0949057					YES		APZ 1		HLS B		
007702	OLD ALEXANDRIA FERRY	RD	108A4	0949065					YES		APZ 1		HLS B		
007702	OLD ALEXANDRIA FERRY	RD	108A4	0949073					YES		APZ 1		HLS B		
007703	OLD ALEXANDRIA FERRY	RD	107F4	0945097	NR JENKINS CORNER			190	YES		APZ 1		HLS B		
007705	OLD ALEXANDRIA FERRY	RD	108A4	3922465				173	YES		APZ 1		HLS B		
007707	OLD ALEXANDRIA FERRY	RD	108A4	0885228	(20252F FR 0945584 TRS 2005)			174	YES		APZ 1		HLS B		
007711	OLD ALEXANDRIA FERRY	RD	108A4	0975979	(PT IMPS REMOVED 7/1/2000)	1			YES		APZ 1		HLS B		
007726	OLD ALEXANDRIA FERRY	RD	108A4	0880310	LOT 37 EX 6838 SF AT FR				YES		APZ 1		HLS B		
007800	OLD ALEXANDRIA FERRY	RD	108A4	0873638	PT LOT 38 NCONF USE-HOUSE				YES		APZ 1		HLS B		
007801	OLD ALEXANDRIA FERRY	RD	108A4	0945600				175	YES		APZ 1		HLS B		
007805	OLD ALEXANDRIA FERRY	RD	117A1	3868411	PARCEL A				YES		APZ 1		HLS B		
007880	OLD ALEXANDRIA FERRY	RD	108A4	0860908	PT LT 145	145			YES		APZ 1		HLS B		
007900	OLD ALEXANDRIA FERRY	RD	117A1	0867788	SW PT LT 62&PT 145 NCONF-USE HSE (REA O UT CY W/CHG 7-1-09)				YES		APZ 1		HLS B		
007910	OLD ALEXANDRIA FERRY	RD	117A1	3952090	NCONF USE-HOUSE	160			YES		APZ 1		HLS B		
008000	OLD ALEXANDRIA FERRY	RD	117A1	0883611	UNIT A-1				YES		APZ 1		HLS B		
008002	OLD ALEXANDRIA FERRY	RD	117A1	0883629	UNIT A-2				YES		APZ 1		HLS B		
008004	OLD ALEXANDRIA FERRY	RD	117A1	0883637	UNIT A-3				YES		APZ 1		HLS B		
008006	OLD ALEXANDRIA FERRY	RD	117A1	0883645	UNIT A-4				YES		APZ 1		HLS B		
008008	OLD ALEXANDRIA FERRY	RD	117A1	0883652	UNIT A-5				YES		APZ 1		HLS B		
008010	OLD ALEXANDRIA FERRY	RD	117A1	0883660	UNIT A-6				YES		APZ 1		HLS B		
008012	OLD ALEXANDRIA FERRY	RD	117A1	0883678	UNIT A-7				YES		APZ 1		HLS B		
008014	OLD ALEXANDRIA FERRY	RD	117A1	0883686	UNIT A-8 T-DT S/B 06/30/04 L19843 F161				YES		APZ 1		HLS B		
008016	OLD ALEXANDRIA FERRY	RD	117A1	0883694	UNIT A-9				YES		APZ 1		HLS B		
008018	OLD ALEXANDRIA FERRY	RD	117A1	0883702	UNIT A-10				YES		APZ 1		HLS B		
008020	OLD ALEXANDRIA FERRY	RD	117A1	0883710					YES		APZ 1		HLS B		
008022	OLD ALEXANDRIA FERRY	RD	117A1	0883728					YES		APZ 1		HLS B		
008024	OLD ALEXANDRIA FERRY	RD	117A1	0883736					YES		APZ 1		HLS B		
008026	OLD ALEXANDRIA FERRY	RD	117A1	0883744					YES		APZ 1		HLS B		
008028	OLD ALEXANDRIA FERRY	RD	117A1	0883751					YES		APZ 1		HLS B		
008030	OLD ALEXANDRIA FERRY	RD	117A1	0883769					YES		APZ 1		HLS B		
008032	OLD ALEXANDRIA FERRY	RD	117A1	0883777					YES		APZ 1		HLS B		
008034	OLD ALEXANDRIA FERRY	RD	117A1	0883785					YES		APZ 1		HLS B		
008036	OLD ALEXANDRIA FERRY	RD	117A1	0883793					YES		APZ 1		HLS B		
008042	OLD ALEXANDRIA FERRY	RD	117A1	0941302	LOT 65 EX 1025 SQ FT AT FR				YES		APZ 1		HLS B		
008100	OLD ALEXANDRIA FERRY	RD	117A1	0895946	13225 SQ FT AT SW COR LOT 67				YES		APZ 1		HLS B		
008106	OLD ALEXANDRIA FERRY	RD	117A1	0865733	LOT 67 EX 23478 SQ FT AT S W COR NCONF USE-HOUSE				YES		APZ 1		HLS B		

Property Address			Tax Map Grid	Tax Account	Legal Description	Lot	Block	Parcel	Noise Area	High Intensity Noise Area	Safety Zone	Safety Zone	Height Limit Surface	Height Limit Surface	Height Limit Surface
000000	OLD FARM	RD	082B3	0553461	09REMAIL2/24LDA			071	YES		APZ 2		HLS B		
009005	O'RILEY	DR	117B3	0934380	ROMJUES SUB OF LT 20 & PT LT 19	3			YES		APZ 2		HLS B		
009007	O'RILEY	DR	117B3	0982488	(IMPS ADDED BACK 10-1-04)	4			YES		APZ 2		HLS B		
009008	O'RILEY	DR	117B3	0953471	ROMJUES SUB OF LOT 20 & PT LT 19 19807 SQ FT ADJ S PT PAR A				YES		APZ 2		HLS B		
009009	O'RILEY	DR	117B3	0979237	ROMJUES SUB OF LT 20 & PT LT 19	5			YES		APZ 2		HLS B		
009011	O'RILEY	DR	117B3	0849349	ROMJUES SUB OF LT 20 & PT LT 19 T-DT S /B 07/02/04 L19844 F357	6			YES		APZ 2		HLS B		
009013	O'RILEY	DR	117B3	0858597	ROMJUES SUB OF LT 20 & PT LT 19	7			YES		APZ 2		HLS B		
009014	O'RILEY	DR	117B3	0877845	ROMJUES SUB OF LT 20 & PT LT 19 S PT P ARCEL A EQ 19994 SF				YES		APZ 2		HLS B		
009015	O'RILEY	DR	117B3	0874594	ROMJUES SUB OF LT 20 & PT LT 19	8			YES		APZ 2		HLS B		
	O'RILEY		117B3	0983411	ROMJUES SUB OF LT 20 & PT LT 19 N 336.13 FT OF PAR A				YES		APZ 2		HLS B		
002500	OVERDALE	PL	081F3	0632950		13	A		YES		APZ 2		HLS B		
002501	OVERDALE	PL	081F3	0624932		12	A				APZ 2		HLS B		
002502	OVERDALE	PL	081F3	0574608		14	A		YES		APZ 2		HLS B		
002503	OVERDALE	PL	081F3	0631812	09REMAIL2/24LDA	6	A				APZ 2		HLS B		
002504	OVERDALE	PL	081F3	0564518		7	A		YES		APZ 2		HLS B		
002505	OVERDALE	PL	081F3	0647230		5	A				APZ 2		HLS B		
002506	OVERDALE	PL	081F3	0467142		8	A		YES		APZ 2		HLS B		
002507	OVERDALE	PL	081F3	0450767		4	A				APZ 2		HLS B		
002508	OVERDALE	PL	081F3	0632109		9	A		YES		APZ 2		HLS B		
002509	OVERDALE	PL	081F3	0565747		3	A				APZ 2		HLS B		
002510	OVERDALE	PL	081F3	0531384		10	A		YES		APZ 2		HLS B		
002511	OVERDALE	PL	081F3	0599001		2	A				APZ 2		HLS B		
002512	OVERDALE	PL	081F3	0435081		11	A		YES		APZ 2		HLS B		
002602	OVERDALE	PL	081F3	0598060		19	L		YES		APZ 2		HLS B		
002603	OVERDALE	PL	081F3	0512350		19	K				APZ 2		HLS B		
002604	OVERDALE	PL	081F3	0450114		18	L		YES		APZ 2		HLS B		
002605	OVERDALE	PL	081F3	0425025		18	K				APZ 2		HLS B		
002606	OVERDALE	PL	081F3	0544668		17	L		YES		APZ 2		HLS B		
002607	OVERDALE	PL	081F3	0483586		17	K				APZ 2		HLS B		
002608	OVERDALE	PL	081F3	0560649	(03 EAI-X TRS)	16	L		YES		APZ 2		HLS B		
002609	OVERDALE	PL	081F3	0548107		16	K				APZ 2		HLS B		
002610	OVERDALE	PL	081F3	0503201		15	L		YES		APZ 2		HLS B		
002611	OVERDALE	PL	081F3	0448886	TR/DT SB 07/07/60	15	K				APZ 2		HLS B		
002612	OVERDALE	PL	081F3	0651208		14	L		YES		APZ 2		HLS B		
002613	OVERDALE	PL	081F3	0629766	DEED 05/05/2015 PEND	14	K				APZ 2		HLS B		
002614	OVERDALE	PL	081F3	0549972		13	L		YES		APZ 2		HLS B		
002615	OVERDALE	PL	081F3	0635011	2004 EAI-X TRS T-DT S/B 07/27/04 L20038 F537	13	K				APZ 2		HLS B		
002616	OVERDALE	PL	081F3	0471722		12	L		YES		APZ 2		HLS B		
002617	OVERDALE	PL	081F3	0552901		12	K				APZ 2		HLS B		
002700	OVERDALE	PL	081F3	0497057		11	L		YES		APZ 2		HLS B		

Property Address			Tax Map Grid	Tax Account	Legal Description	Lot	Block	Parcel	Noise Area	High Intensity Noise Area	Safety Zone	Safety Zone	Height Limit Surface	Height Limit Surface	Height Limit Surface
002701	OVERDALE	PL	081F3	0625855		11	K				APZ 2		HLS B		
002702	OVERDALE	PL	081F3	0475053		10	L		YES		APZ 2		HLS B		
002703	OVERDALE	PL	081F3	0643304	T-DT S/B 08/06/04 L20103 F109	10	K				APZ 2		HLS B		
002704	OVERDALE	PL	081F3	0622340	T-DT S/B 08/05/04 L20088 F154	9	L		YES		APZ 2		HLS B		
002705	OVERDALE	PL	081F3	0593418		9	K				APZ 2		HLS B		
002706	OVERDALE	PL	081F3	0489021		8	L		YES		APZ 2		HLS B		
002707	OVERDALE	PL	081F3	0479253		8	K				APZ 2		HLS B		
002708	OVERDALE	PL	081F3	0628560		7	L		YES		APZ 2		HLS B		
002709	OVERDALE	PL	081F3	0515734		7	K				APZ 2		HLS B		
002710	OVERDALE	PL	081F3	0565507		6	L		YES		APZ 2		HLS B		
002711	OVERDALE	PL	081F3	0487603		6	K				APZ 2		HLS B		
002712	OVERDALE	PL	081F3	0490714		5	L		YES		APZ 2		HLS B		
002713	OVERDALE	PL	081F3	0590067		5	K				APZ 2		HLS B		
002714	OVERDALE	PL	081F3	0549592		4	L		YES		APZ 2		HLS B		
002715	OVERDALE	PL	081F3	0629279		4	K				APZ 2		HLS B		
002716	OVERDALE	PL	081F3	0423343	LOT 3 & N 3 FT LT 21		L		YES		APZ 2		HLS B		
002717	OVERDALE	PL	081F3	0471821		3	K				APZ 2		HLS B		
002718	OVERDALE	PL	081F3	0604736	S 54 FT LT 21 & N 3 FT LOT 22		L		YES		APZ 2		HLS B		
002719	OVERDALE	PL	081F3	0587378		40	K				APZ 2		HLS B		
002720	OVERDALE	PL	081F3	0545954	S 79 FT LT 22		L		YES		APZ 2		HLS B		
002721	OVERDALE	PL	081F3	0463745		41	K				APZ 2		HLS B		
000000	OVERTON	DR	082A1	0573089	OUTLOT 5-A		A		YES		APZ 2		HLS B		
001905	OVERTON	DR	082A1	0650572		2	A		YES		APZ 2		HLS B		
001907	OVERTON	DR	082A1	0429480	(RES N 06 TRS)	3	A		YES		APZ 2		HLS B		
001907	OVERTON	DR	082A1	0429498	OUTLOT 3-A		A		YES		APZ 2		HLS B		
001909	OVERTON	DR	082A1	0630749	LOT 4 & OUTLOT 4A		A		YES		APZ 2		HLS B		
001909	OVERTON	DR	082A1	0630749	LOT 4 & OUTLOT 4A		A		YES		APZ 2		HLS B		
001911	OVERTON	DR	082A1	0569004		6	A		YES		APZ 2		HLS B		
001912	OVERTON	DR	082A1	0439901		6	D		YES		APZ 2		HLS B		
001913	OVERTON	DR	082A1	0638023	OF PT LOT 5	7	A		YES		APZ 2		HLS B		
001915	OVERTON	DR	082A1	0651547		42	B		YES		APZ 2		HLS B		
002000	OVERTON	DR	082A1	0550400		6	E		YES		APZ 2		HLS B		
002003	OVERTON	DR	082A1	0639047		33	B		YES		APZ 2		HLS B		
002005	OVERTON	DR	082A1	0626994		32	B		YES		APZ 2		HLS B		
002007	OVERTON	DR	082A1	0608331		31	B		YES		APZ 2		HLS B		
002008	OVERTON	DR	082A1	0493155		2	EYE		YES		APZ 2		HLS B		
002009	OVERTON	DR	082A1	0557983	TRS DT S/B 3/27/07	30	B		YES		APZ 2		HLS B		
002010	OVERTON	DR	082A2	0578328		1	EYE		YES		APZ 2		HLS B		
002100	OVERTON	DR	082A2	0514810		2	A		YES		APZ 2		HLS B		
002101	OVERTON	DR	082A2	0620732		14	B		YES		APZ 2		HLS B		

Property Address			Tax Map Grid	Tax Account	Legal Description	Lot	Block	Parcel	Noise Area	High Intensity Noise Area	Safety Zone	Safety Zone	Height Limit Surface	Height Limit Surface	Height Limit Surface
002200	OVERTON	DR	082A2	0477992		13			YES		APZ 2		HLS B		
002201	OVERTON	DR	082A2	0477877		1			YES		APZ 2		HLS B		
002203	OVERTON	DR	082A2	0477885		2			YES		APZ 2		HLS B		
002204	OVERTON	DR	082A2	0477984		12			YES		APZ 2		HLS B		
002205	OVERTON	DR	082A2	0477893		3			YES		APZ 2		HLS B		
002206	OVERTON	DR	082A2	0477976		11			YES		APZ 2		HLS B		
002207	OVERTON	DR	082A2	0477901		4			YES		APZ 2		HLS B		
002208	OVERTON	DR	082A2	0477968		10			YES		APZ 2		HLS B		
002209	OVERTON	DR	082A2	0477919		5			YES		APZ 2		HLS B		
002210	OVERTON	DR	082A2	0477950		9			YES		APZ 2		HLS B		
002211	OVERTON	DR	082A2	0477927		6			YES		APZ 2		HLS B		
002212	OVERTON	DR	082A2	0477943		8			YES		APZ 2		HLS B		
002213	OVERTON	DR	082A2	0477935	2004 EAI-X TRS	7			YES		APZ 2		HLS B		
000000	PARSTON	DR	082A4	0472183		6	A		YES		APZ 2		HLS B		
000000	PARSTON	DR	082A4	0487025		3	A		YES		APZ 2		HLS B		
000000	PARSTON	DR	082A4	0487033		4	A		YES		APZ 2		HLS B		
000000	PARSTON	DR	082A4	0487041		5	A		YES		APZ 2		HLS B		
000000	PARSTON	DR	082A4	0542498		8	B		YES		APZ 2		HLS B		
007808	PARSTON	DR	082A4	0542480		7	B		YES		APZ 2		HLS B		
007809	PARSTON	DR	082A4	0487009		1	A		YES		APZ 2		HLS B		
007823	PARSTON	DR	082A4	0487017		2	A		YES		APZ 2		HLS B		
007900	PARSTON	DR	082A4	0555581		1	C		YES		APZ 2		HLS B		
007908	PARSTON	DR	082A4	0640342		9	C		YES		APZ 2		HLS B		
007919	PARSTON	DR	082A4	0462317		7	A		YES		APZ 2		HLS B		
007925	PARSTON	DR	082A4	0561795		8	A		YES		APZ 2		HLS B		
007929	PARSTON	DR	082A4	0561704		9	A		YES		APZ 1	APZ 2	HLS B		
008000	PARSTON	DR	082A4	0571075		1	D		YES		APZ 1	APZ 2	HLS B		
008001	PARSTON	DR	082A4	3641040		13	D		YES		APZ 1	APZ 2	HLS B		
008087	PARSTON	DR	082A4	3641032		12	D		YES		APZ 1		HLS B		
008150	PARSTON	DR	082B4	0451336				075	YES		APZ 1	APZ 2	HLS B		
000000	PENN BELT	PL	089F2	0500330	PARCEL H		1		YES		APZ 1		HLS B		
000000	PENN BELT	PL	089F2	0563841	BLDG B UNIT B-1				YES		APZ 1		HLS B		
000000	PENN BELT	PL	089F2	0563858	BLDG B UNIT B-2				YES		APZ 1		HLS B		
000000	PENN BELT	PL	089F2	0563866	BLDG B UNIT B-3				YES		APZ 1		HLS B		
000000	PENN BELT	PL	089F2	0563882	BLDG C UNIT C-1				YES		APZ 1		HLS B		
000000	PENN BELT	PL	089F2	0563890	BLDG C UNIT C-2				YES		APZ 1		HLS B		
000000	PENN BELT	PL	089F2	0563908	BLDG C UNIT C-3				YES		APZ 1		HLS B		
000000	PENN BELT	PL	089F2	0563916	BLDG C UNIT C-4				YES		APZ 1		HLS B		
000000	PENN BELT	PL	089F2	0563924	BLDG C UNIT C-5				YES		APZ 1		HLS B		
000000	PENN BELT	PL	090A3	0626705				223	YES		APZ 1		HLS B		

Property Address			Tax Map Grid	Tax Account	Legal Description	Lot	Block	Parcel	Noise Area	High Intensity Noise Area	Safety Zone	Safety Zone	Height Limit Surface	Height Limit Surface	Height Limit Surface
000000	PENN BELT	PL	089F2	2791374	PARCEL E				YES		APZ 1		HLS B		
000000	PENN BELT	PL	089F2	2791382	PARCEL E				YES		APZ 1		HLS B		
000000	PENN BELT	PL	089F2	2791390	PARCEL E				YES		APZ 1		HLS B		
003820	PENN BELT	PL	090A2	0586313	PARCEL H				YES		APZ 1		HLS B		
003821	PENN BELT	PL	089F2	0563874	BLDG B UNIT B-4				YES		APZ 1		HLS B		
003830	PENN BELT	PL	090A2	0586305	PARCEL G		3		YES		APZ 1		HLS B		
003850	PENN BELT	PL	090A2	0586263	PARCEL E		3		YES		APZ 1		HLS B		
003900	PENN BELT	PL	090A2	0644468	PARCEL A		3		YES		APZ 1		HLS B		
003930	PENN BELT	PL	090A3	0586321	PT PARCEL B EQ 1.1479 ACRES		3		YES		APZ 1		HLS B		
003935	PENN BELT	PL	089F2	2791366	PARCEL E				YES		APZ 1		HLS B		
003939	PENN BELT	PL	089F2	2791408	PARCEL E				YES		APZ 1		HLS B		
003941	PENN BELT	PL	089F2	2791416	PARCEL E				YES		APZ 1		HLS B		
004000	PENN BELT	PL	090A2	0586404	PARCEL I		3		YES		APZ 1		HLS B		
004001	PENN BELT	PL	089F2	3081247	UNIT 3				YES		APZ 1		HLS B		
004003	PENN BELT	PL	089F2	3081239	UNIT 2				YES		APZ 1		HLS B		
004005	PENN BELT	PL	089F2	3081262					YES		APZ 1		HLS B		
004007	PENN BELT	PL	089F2	3081254	UNIT 4				YES		APZ 1		HLS B		
004009	PENN BELT	PL	089F2	3081270					YES		APZ 1		HLS B		
004011	PENN BELT	PL	089F2	3081221	UNIT 1				YES		APZ 1		HLS B		
004011	PENN BELT	PL	089F2	3081288					YES		APZ 1		HLS B		
004017	PENN BELT	PL	089F2	0500348	PARCEL I				YES		APZ 1		HLS B		
004020	PENN BELT	PL	090A3	0586297	PARCEL C		3		YES		APZ 1		HLS B		
004040	PENN BELT	PL	090A2	0586339	PARCEL G		3		YES		APZ 1		HLS B		
004080	PENN BELT	PL	090A3	0586347	PARCEL H		3		YES		APZ 1		HLS B		
007600	PENN BELT	DR	089F2	0586271	PARCEL B		2		YES		APZ 1		HLS B		
007620	PENN BELT	DR	089F2	3085966					YES		APZ 1		HLS B		
007620	PENN BELT	DR	089F2	3085974					YES		APZ 1		HLS B		
007700	PENN BELT	DR	089F2	0563833	PARCEL D		2		YES		APZ 1		HLS B		
007701	PENN BELT	DR	089F2	0586255	PARCEL D		1		YES		APZ 1		HLS B		
007940	PENN RANDALL	PL	090A2	0455113		4	A		YES		APZ 1		HLS B		
007950	PENN RANDALL	PL	090A2	0455089		3	A		YES		APZ 1		HLS B		
007960	PENN RANDALL	PL	090A2	0455105		2	A		YES		APZ 1		HLS B		
007970	PENN RANDALL	PL	090A2	0455097		1	A		YES		APZ 1		HLS B		
007982	PENN RANDALL	PL	090A2	0445791	PARCEL YOU				YES		APZ 1		HLS B		
007988	PENN RANDALL	PL	090A2	0445809	PARCEL T				YES		APZ 1		HLS B		
007990	PENN RANDALL	PL	090A2	0445551	PARCEL O				YES		APZ 1		HLS B		
008000	PENN RANDALL	PL	090A2	0445759	PARCEL N				YES		APZ 1		HLS B		
008055	PENN RANDALL	PL	090A2	0445700	PARCEL E				YES		APZ 1		HLS B		
007800	PENN WESTERN	CT	090A3	0455154		23	A		YES		APZ 1		HLS B		
007820	PENN WESTERN	CT	090A2	0455188		25	A		YES		APZ 1		HLS B		

Property Address			Tax Map Grid	Tax Account	Legal Description	Lot	Block	Parcel	Noise Area	High Intensity Noise Area	Safety Zone	Safety Zone	Height Limit Surface	Height Limit Surface	Height Limit Surface
007830	PENN WESTERN	CT	090A2	0455196		26	A		YES		APZ 1		HLS B		
000000	PENN-BELT	DR	089F2	3050978					YES		APZ 1		HLS B		
000000	PENN-BELT	DR	089F2	3050986					YES		APZ 1		HLS B		
000000	PENN-BELT	DR	089F2	3050994					YES		APZ 1		HLS B		
000000	PENN-BELT	DR	089F2	3051000					YES		APZ 1		HLS B		
000000	PENN-BELT	DR	089F2	3051018					YES		APZ 1		HLS B		
000000	PENN-BELT	DR	089F2	3051026					YES		APZ 1		HLS B		
000000	PENN-BELT	DR	089F2	3051034					YES		APZ 1		HLS B		
000000	PENN-BELT	DR	089F2	3051042					YES		APZ 1		HLS B		
000000	PENN-BELT	DR	089F2	3051059					YES		APZ 1		HLS B		
000000	PENN-BELT	DR	089F2	3051067					YES		APZ 1		HLS B		
000000	PENN-BELT	DR	089F2	3051075	COMMON ELEMENT PER PLAT LIMITE D COMMON ELEMENT C				YES		APZ 1		HLS B		
000000	PENN-BELT	DR	089F2	3051083					YES		APZ 1		HLS B		
000000	PENN-BELT	DR	089F2	3051091					YES		APZ 1		HLS B		
000000	PENN-BELT	DR	089F2	3051109					YES		APZ 1		HLS B		
000000	PENN-BELT	DR	089F2	3051117					YES		APZ 1		HLS B		
000000	PENN-BELT	DR	089F2	3051125					YES		APZ 1		HLS B		
000000	PENN-BELT	DR	089F2	3051133	COMMON ELEMENT PER PLAT LIMIT ED COMMON ELEMENT A				YES		APZ 1		HLS B		
008500	PERTH	LN	108B4	0963371	OF PT LOT 53	94			YES		APZ 1		HLS B		
008504	PERTH	LN	108B4	0963389	OF PT LOT 53	95			YES		APZ 1		HLS B		
008508	PERTH	LN	108C4	0963397	OF PT LOT 53	96			YES		APZ 1		HLS B		
008509	PERTH	LN	108C4	0890921		1	B		YES		APZ 1		HLS B		
008511	PERTH	LN	108C4	0965632		2	B		YES		APZ 1		HLS B		
008601	PERTH	LN	108C4	0909440	2004 EAI-X TRS T-DT S/B 6/14/04 L1968 F318	3	B		YES		APZ 1		HLS B		
008602	PERTH	LN	108C4	0880336		2	A		YES		APZ 1		HLS B		
008603	PERTH	LN	108C4	0898981		4	B		YES		APZ 1		HLS B		
008604	PERTH	LN	108C4	0953034	CAE08-04338 W/TDT 10/29/2008	3	A		YES		APZ 1		HLS B		
008605	PERTH	LN	108C4	0953539		5	B		YES		APZ 1		HLS B		
008606	PERTH	LN	108C4	0895896		4	A		YES		APZ 1		HLS B		
008608	PERTH	LN	108C4	0868257		5	A		YES		APZ 1		HLS B		
000000	PHELPS	AVE	082A3	0514182	N HALF LOT 19		2		YES		APZ 2		HLS B		
000000	PHELPS	AVE	082A3	0562462	PT LT 7 EQ 4000 SQ FT		4		YES		APZ 2		HLS B		
002601	PHELPS	AVE	082A3	0545319		14	5		YES		APZ 2		HLS B		
002603	PHELPS	AVE	082A3	0574442		13	5		YES		APZ 2		HLS B		
002605	PHELPS	AVE	082A3	0640193		12	5		YES		APZ 2		HLS B		
002606	PHELPS	AVE	082A3	0537183		26	4		YES		APZ 2		HLS B		
002607	PHELPS	AVE	082A3	0585067		11	5		YES		APZ 2		HLS B		
002608	PHELPS	AVE	082A3	0562470	TO FORESTVILLE	8	4		YES		APZ 2		HLS B		
002609	PHELPS	AVE	082A3	0458547		10	5		YES		APZ 2		HLS B		
002610	PHELPS	AVE	082A3	0422543	LOT 6 & ADJ W 25 SQ FT LOT 7 EQ 12000 SQ FT		4		YES		APZ 2		HLS B		

Property Address			Tax Map Grid	Tax Account	Legal Description	Lot	Block	Parcel	Noise Area	High Intensity Noise Area	Safety Zone	Safety Zone	Height Limit Surface	Height Limit Surface	Height Limit Surface
002610	PHELPS	AVE	082A3	0422543	LOT 6 & ADJ W 25 SQ FT LOT 7 EQ 12000 SQ FT		4		YES		APZ 2		HLS B		
002611	PHELPS	AVE	082A3	0642454		9	5		YES		APZ 2		HLS B		
002612	PHELPS	AVE	082A3	0469825		5	4		YES		APZ 2		HLS B		
002613	PHELPS	AVE	082A3	0553784		8	5		YES		APZ 2		HLS B		
002614	PHELPS	AVE	082A3	0469817		4	4		YES		APZ 2		HLS B		
002615	PHELPS	AVE	082A3	0481655		7	5		YES		APZ 2		HLS B		
002616	PHELPS	AVE	082A3	0477620		3	4		YES		APZ 2		HLS B		
002617	PHELPS	AVE	082A3	0480673		6	5		YES		APZ 2		HLS B		
002618	PHELPS	AVE	082A3	0461350		2	4		YES		APZ 2		HLS B		
002619	PHELPS	AVE	082A3	0473843		5	5		YES		APZ 2		HLS B		
002621	PHELPS	AVE	082A3	0561597		4	5		YES		APZ 2		HLS B		
002623	PHELPS	AVE	082A3	0464651		3	5		YES		APZ 2		HLS B		
002625	PHELPS	AVE	082A3	0608224	PT LTS 1.2 EQ 7063 SQ FT		5		YES		APZ 2		HLS B		
002625	PHELPS	AVE	082A3	0608224	PT LTS 1.2 EQ 7063 SQ FT		5		YES		APZ 2		HLS B		
002700	PHELPS	AVE	082A3	0486654		15	3		YES		APZ 2		HLS B		
002701	PHELPS	AVE	082A3	0494898	PT LT 28 T-DT 6/25 96 L10859 (834SF DFR TO PG CO RDS 5/1/06)		2		YES		APZ 2		HLS B		
002701	PHELPS	AVE	082A3	0494898	PT LT 28 T-DT 6/25 96 L10859 (834SF DFR TO PG CO RDS 5/1/06)		2		YES		APZ 2		HLS B		
002703	PHELPS	AVE	082A3	3660487	(LT 27 FR 0494898 STR 05)	27	2		YES		APZ 2		HLS B		
002704	PHELPS	AVE	082A3	0450130		14	3		YES		APZ 2		HLS B		
002707	PHELPS	AVE	082A3	0478255	LOT 26 & N HALF LOT 25		2		YES		APZ 2		HLS B		
002708	PHELPS	AVE	082A3	0470609	LOTS 12.13		3		YES		APZ 2		HLS B		
002708	PHELPS	AVE	082A3	0470609	LOTS 12.13		3		YES		APZ 2		HLS B		
002709	PHELPS	AVE	082A3	0451534	LOT 24 & S HALF LOT 25		2		YES		APZ 2		HLS B		
002709	PHELPS	AVE	082A3	0451534	LOT 24 & S HALF LOT 25		2		YES		APZ 2		HLS B		
002800	PHELPS	AVE	082A3	0494963	PT LOT 11 (250SF DFR PG CO L30086 F345 CASE# 565-9 09)		3		YES		APZ 2		HLS B		
002801	PHELPS	AVE	082A3	0485821	LOT 23 & N HALF OF LOT 22		2		YES		APZ 2		HLS B		
002802	PHELPS	AVE	082A3	0494955		10	3		YES		APZ 2		HLS B		
002805	PHELPS	AVE	082A3	0587857	S HALF LT 22 LOT 21 - AG TX		2		YES		APZ 2		HLS B		
002805	PHELPS	AVE	082A3	0587857	S HALF LT 22 LOT 21 - AG TX		2		YES		APZ 2		HLS B		
002806	PHELPS	AVE	082A3	0589937	LOTS 8.9		3		YES		APZ 2		HLS B		
002806	PHELPS	AVE	082A3	0589937	LOTS 8.9		3		YES		APZ 2		HLS B		
002807	PHELPS	AVE	082A3	0514190	(NEW OWN FIN CHG 7/1/10)	20	2		YES		APZ 2		HLS B		
002808	PHELPS	AVE	082A3	0630004		7	3		YES		APZ 2		HLS B		
002810	PHELPS	AVE	082A3	0572172		6	3		YES		APZ 2		HLS B		
002811	PHELPS	AVE	082A3	0634139	LOT 18 & S HALF OF LOT 19		2		YES		APZ 2		HLS B		
002811	PHELPS	AVE	082A3	0634139	LOT 18 & S HALF OF LOT 19		2		YES		APZ 2		HLS B		
008100	PHELPS	PL	082A3	0642314		15	5		YES		APZ 2		HLS B		
008102	PHELPS	PL	082A3	0631861	T-DT S/B 07/08/04 L19891 F212	16	5		YES		APZ 2		HLS B		
008103	PHELPS	PL	082A3	0577155		25	4		YES		APZ 2		HLS B		
008104	PHELPS	PL	082A3	0530675		17	5		YES		APZ 2		HLS B		

Property Address			Tax Map Grid	Tax Account	Legal Description	Lot	Block	Parcel	Noise Area	High Intensity Noise Area	Safety Zone	Safety Zone	Height Limit Surface	Height Limit Surface	Height Limit Surface
008106	PHELPS	PL	082A3	0649988		18	5		YES		APZ 2		HLS B		
008107	PHELPS	PL	082A3	0565580	2004 EAI-X TRS	11	4		YES		APZ 2		HLS B		
008108	PHELPS	PL	082B3	0550327		19	5		YES		APZ 2		HLS B		
008109	PHELPS	PL	082A3	0597450		12	4		YES		APZ 2		HLS B		
008110	PHELPS	PL	082B3	0549527	T-DT S/B 07/27/04 L19993 F301 CAE07- 06296 TDT 04/24/2009	20	5		YES		APZ 2		HLS B		
008112	PHELPS	PL	082B3	0507194		21	5		YES		APZ 2		HLS B		
008114	PHELPS	PL	082B3	0507145		22	5		YES		APZ 2		HLS B		
000000	PINE CREEK	PL	081F3	0604751		1	Q		YES		APZ 2		HLS B		
000000	PINE CREEK	PL	081F3	0604769		2	Q		YES		APZ 2		HLS B		
000000	PINE CREEK	PL	081F3	0604777		3	Q		YES		APZ 2		HLS B		
000000	PINE CREEK	PL	081F3	0604785	OUTLOT A		Q		YES		APZ 2		HLS B		
000000	PINECREEK	PL	081F3	0450122				355	YES		APZ 2		HLS B		
002701	PINECREEK	PL	081F3	0604801		33	L		YES		APZ 2		HLS B		
002703	PINECREEK	PL	081F3	0473298		32	L		YES		APZ 2		HLS B		
002705	PINECREEK	PL	081F3	0604728		31	L		YES		APZ 2		HLS B		
002707	PINECREEK	PL	081F3	0606012		30	L		YES		APZ 2		HLS B		
002709	PINECREEK	PL	081F3	0604793		29	L		YES		APZ 2		HLS B		
002711	PINECREEK	PL	081F3	0490052		28	L		YES		APZ 2		HLS B		
002713	PINECREEK	PL	081F3	0543744		27	L		YES		APZ 2		HLS B		
002715	PINECREEK	PL	081F3	0621821		26	L		YES		APZ 2		HLS B		
002717	PINECREEK	PL	081F3	0619163		25	L		YES		APZ 2		HLS B		
002719	PINECREEK	PL	081F3	0486589	09REMAIL2/24LDA	24	L		YES		APZ 2		HLS B		
003208	PINEVALE	AVE	081F4	0559450	N 101 FT LTS 301 & 302						APZ 1		HLS B		
003208	PINEVALE	AVE	081F4	0559450	N 101 FT LTS 301 & 302						APZ 1	APZ 2	HLS B		
003301	POPLAR	DR	082C4	0458661		8	B		YES		APZ 1		HLS B		
003305	POPLAR	DR	082C4	0594358		7	B		YES		APZ 1		HLS B		
000000	POPLAR HILL	LN	107F4	0898288	PT LOT 5 EQ 20000 SQ FT				YES		APZ 1		HLS B		
007612	POPLAR HILL	LN	107F4	0858324	CEN 100X220 FT OF LT 4 NCONF USE-HOUSE				YES		APZ 1		HLS B		
007615	POPLAR HILL	LN	107F4	0938647	TRS DT S/B 10/13/2005	120			YES		APZ 1		HLS B		
007616	POPLAR HILL	LN	107F4	0884304	E 100X220 FT LOT 4 NCONF USE-HOUSE				YES		APZ 1		HLS B		
007617	POPLAR HILL	LN	107F4	0986224	OF PT LOT 32 NCONF USE-HOUSE	86			YES		APZ 1		HLS B		
007618	POPLAR HILL	LN	107F4	0850214	SE PT LT 5 NCONF USE-HOUSE				YES		APZ 1		HLS B		
007619	POPLAR HILL	LN	107F4	0950824	OF PT LOT 32 NCONF USE-HOUSE	87			YES		APZ 1		HLS B		
007700	POPLAR HILL	LN	108A4	0986174	LOT 6A OF LOT 6 NCONF USE-HOUSE				YES		APZ 1		HLS B		
007701	POPLAR HILL	LN	108A4	0961417	PAR C OF 31 EQ N E 100X170 FT NCONF USE-HOUSE				YES		APZ 1		HLS B		
007702	POPLAR HILL	LN	108A4	0965970	LOT 6B OF LOT 6 NCONF USE-HOUSE				YES		APZ 1		HLS B		
007703	POPLAR HILL	LN	108A4	0964825	PAR D OF 31 EQ N W 100 X 170 FT NCONF USE-HOUSE				YES		APZ 1		HLS B		
007704	POPLAR HILL	LN	108A4	0869883	PT LOT 6 NCONF USE-HOUSE				YES		APZ 1		HLS B		
007705	POPLAR HILL	LN	108A4	0941310	PAR 1 EQ PT LOTS 30.31 NCONF USE-HOUSE				YES		APZ 1		HLS B		
007705	POPLAR HILL	LN	108A4	0941310	PAR 1 EQ PT LOTS 30.31 NCONF USE-HOUSE				YES		APZ 1		HLS B		

Property Address			Tax Map Grid	Tax Account	Legal Description	Lot	Block	Parcel	Noise Area	High Intensity Noise Area	Safety Zone	Safety Zone	Height Limit Surface	Height Limit Surface	Height Limit Surface
007708	POPLAR HILL	LN	108A4	0902270	NCONF USE-HOUSE	7			YES		APZ 1		HLS B		
007709	POPLAR HILL	LN	108A4	0950097	NE 170X138 FT LT30 & NW 28.36X138FT LOT 29 NCONF USE- HOUSE				YES		APZ 1		HLS B		
007709	POPLAR HILL	LN	108A4	0950097	NE 170X138 FT LT30 & NW 28.36X138FT LOT 29 NCONF USE- HOUSE				YES		APZ 1		HLS B		
007711	POPLAR HILL	LN	108A4	0877464	OF PT LOT 29 NCONF USE-HOUSE	93			YES		APZ 1		HLS B		
008200	PRESBURY	PL	082B3	0503664		33			YES		APZ 2		HLS B		
008201	PRESBURY	PL	082B3	0503672	04 EAI-X TRS T-DT S/B 08/05/04 L20076 F727	34			YES		APZ 2		HLS B		
008202	PRESBURY	PL	082B2	0503656		32			YES		APZ 2		HLS B		
008203	PRESBURY	PL	082B3	0503680		35			YES		APZ 2		HLS B		
008204	PRESBURY	PL	082B2	0503649	2004 EAI-X TRS	31			YES		APZ 2		HLS B		
008205	PRESBURY	PL	082B3	0503698		36			YES		APZ 2		HLS B		
008206	PRESBURY	PL	082B2	0503631	2004 EAI-X TRS	30			YES		APZ 2		HLS B		
000000	PUMPHREY	DR	081F4	0565440	LOT 201 & N 35 FT LOT 202				YES		APZ 1		HLS B		
000000	PUMPHREY	DR	081F4	0565440	LOT 201 & N 35 FT LOT 202				YES		APZ 1		HLS B		
000000	PUMPHREY	DR	081F4	0570333	ABND ALLEY IN REAR LOTS 9 THRU 13 EQ 2460 SQ FT				YES		APZ 1		HLS B		
003307	PUMPHREY	DR	081F4	3144318	2006 EAI-X TRS	390					APZ 1		HLS B		
003309	PUMPHREY	DR	081F4	0573295		383					APZ 1		HLS B		
003311	PUMPHREY	DR	081F4	0562058	09REMAIL2/24LDA	382					APZ 1		HLS B		
003312	PUMPHREY	DR	081F4	0571448	PT LOTS 202.203 & 204				YES		APZ 1		HLS B		
003312	PUMPHREY	DR	081F4	0571448	PT LOTS 202.203 & 204				YES		APZ 1		HLS B		
003313	PUMPHREY	DR	081F4	0593012		381					APZ 1		HLS B		
003314	PUMPHREY	DR	081F4	0565978		205			YES		APZ 1		HLS B		
003315	PUMPHREY	DR	081F4	0603613	T-DT S/B 9/2/04 L20252 F457	380					APZ 1		HLS B		
003316	PUMPHREY	DR	089F1	0469635		206			YES		APZ 1		HLS B		
003320	PUMPHREY	DR	089F1	0486787	LOTS 207.208				YES		APZ 1		HLS B		
003320	PUMPHREY	DR	089F1	0486787	LOTS 207.208						APZ 1		HLS B		
003322	PUMPHREY	DR	089F1	0485425		209					APZ 1		HLS B		
003326	PUMPHREY	DR	089F1	0441139	LTS 210 211 IMPS 211						APZ 1		HLS B		
003326	PUMPHREY	DR	089F1	0441139	LTS 210 211 IMPS 211						APZ 1		HLS B		
003328	PUMPHREY	DR	089F1	0605592		212					APZ 1		HLS B		
007800	PUTNAM	LN	082A2	0513564	LOTS 28.29				YES		APZ 2		HLS B		
007800	PUTNAM	LN	082A2	0513564	LOTS 28.29				YES		APZ 2		HLS B		
007804	PUTNAM	LN	082A2	2741973		129			YES		APZ 2		HLS B		
007805	PUTNAM	LN	082A2	0650630		128			YES		APZ 2		HLS B		
007806	PUTNAM	LN	082A2	2741981		130			YES		APZ 2		HLS B		
007809	PUTNAM	LN	082A2	0650622		127			YES		APZ 2		HLS B		
002700	QUAY	AVE	082A3	0515056		1			YES		APZ 2		HLS B		
002701	QUAY	AVE	082A3	0574244	LOT 24 & N HALF LOT 23		3		YES		APZ 2		HLS B		
002701	QUAY	AVE	082A3	0574244	LOT 24 & N HALF LOT 23		3		YES		APZ 2		HLS B		
002703	QUAY	AVE	082A3	0455212	S HALF LT 23 & LT 22		3		YES		APZ 2		HLS B		
002705	QUAY	AVE	082A3	0550749	LOT 21 & N HALF OF LOT 20 IMPS		3		YES		APZ 2		HLS B		

Property Address			Tax Map Grid	Tax Account	Legal Description	Lot	Block	Parcel	Noise Area	High Intensity Noise Area	Safety Zone	Safety Zone	Height Limit Surface	Height Limit Surface	Height Limit Surface
002800	QUAY	AVE	082A3	0632091	2005 EAI-X TRS	13			YES		APZ 2		HLS B		
002801	QUAY	AVE	082A3	0603647	LOT 19 & S HALF OF LOT 20		3		YES		APZ 2		HLS B		
002801	QUAY	AVE	082A3	0603647	LOT 19 & S HALF OF LOT 20		3		YES		APZ 2		HLS B		
002802	QUAY	AVE	082A3	0650580		12			YES		APZ 2		HLS B		
002803	QUAY	AVE	082A3	0462564	LOT 18 & N HALF OF LOT 17		3		YES		APZ 2		HLS B		
002803	QUAY	AVE	082A3	0462564	LOT 18 & N HALF OF LOT 17		3		YES		APZ 2		HLS B		
002804	QUAY	AVE	082A3	0562827		11			YES		APZ 2		HLS B		
002805	QUAY	AVE	082A3	0499954	LOT 16 & S HALF LOT 17		3		YES		APZ 2		HLS B		
002806	QUAY	AVE	082A3	0648089		10			YES		APZ 2		HLS B		
007600	RED FOX	CT	116F4	0969642		24	E				APZ 2		HLS B		
007601	RED FOX	CT	116F4	0969659		25	E				APZ 2		HLS B		
007602	RED FOX	TER	116F4	0969543		14	E				APZ 2		HLS B		
007602	RED FOX	CT	116F4	0969634		23	E				APZ 2		HLS B		
007603	RED FOX	TER	116F4	0969576		17	E				APZ 2		HLS B		
007603	RED FOX	CT	116F4	0969667		26	E				APZ 2		HLS B		
007604	RED FOX	TER	116F4	0969535		13	E				APZ 2		HLS B		
007604	RED FOX	CT	116F4	0969626		22	E				APZ 2		HLS B		
007605	RED FOX	TER	116F4	0969584	(RES N 05 TRS)	18	E				APZ 2		HLS B		
007606	RED FOX	TER	116F4	0969527		12	E				APZ 2		HLS B		
007607	RED FOX	TER	116F4	0969592		19	E				APZ 2		HLS B		
007608	RED FOX	TER	116F4	0969519		11	E				APZ 2		HLS B		
007609	RED FOX	TER	116F4	0969600		20	E				APZ 2		HLS B		
007610	RED FOX	TER	116F4	0969501		10	E				APZ 2		HLS B		
007611	RED FOX	TER	116F4	0969618		21	E				APZ 2		HLS B		
000000	REDDVIEW	DR	082A3	0593517	OUTLOT A				YES		APZ 2		HLS B		
008105	REDDVIEW	DR	082A3	0584409		1	B		YES		APZ 2		HLS B		
008106	REDDVIEW	DR	082A3	0445213		1	C		YES		APZ 2		HLS B		
008107	REDDVIEW	DR	082A3	0514224		2	B		YES		APZ 2		HLS B		
008108	REDDVIEW	DR	082A3	0632190		2	C		YES		APZ 2		HLS B		
008109	REDDVIEW	DR	082A3	0623629		3	B		YES		APZ 2		HLS B		
008110	REDDVIEW	DR	082A3	0482026		3	C		YES		APZ 2		HLS B		
008111	REDDVIEW	DR	082A3	0529982		4	B		YES		APZ 2		HLS B		
008112	REDDVIEW	DR	082B3	0605006		4	C		YES		APZ 2		HLS B		
008114	REDDVIEW	DR	082B3	0458281		5	C		YES		APZ 2		HLS B		
008116	REDDVIEW	DR	082B3	0622639		6	C		YES		APZ 2		HLS B		
008200	REDDVIEW	DR	082B3	0634170		1	E		YES		APZ 2		HLS B		
008204	REDDVIEW	DR	082B3	0510867		3	E		YES		APZ 2		HLS B		
008205	REDDVIEW	DR	082B3	0530535		10	A		YES		APZ 2		HLS B		
008206	REDDVIEW	DR	082B3	0643510		4	E		YES		APZ 2		HLS B		
008208	REDDVIEW	DR	082B3	0502922		5	E		YES		APZ 2		HLS B		

Property Address			Tax Map Grid	Tax Account	Legal Description	Lot	Block	Parcel	Noise Area	High Intensity Noise Area	Safety Zone	Safety Zone	Height Limit Surface	Height Limit Surface	Height Limit Surface
008210	REDVIEW	DR	082B4	0619601		6	E		YES		APZ 2		HLS B		
008211	REDVIEW	DR	082B4	0460048		5	D		YES		APZ 2		HLS B		
008212	REDVIEW	DR	082B4	0653717		7	E		YES		APZ 2		HLS B		
008214	REDVIEW	DR	082B4	0626010		8	E		YES		APZ 2		HLS B		
008000	RICHARD	DR	082A1	0610402	DEATH CERT 7/17/06	5	E		YES		APZ 2		HLS B		
008002	RICHARD	DR	082A1	0620120		4	E		YES		APZ 2		HLS B		
008003	RICHARD	DR	082A1	0493023		3	EYE		YES		APZ 2		HLS B		
008004	RICHARD	DR	082A1	0514257	2004 EAI-X TRS	3	E		YES		APZ 2		HLS B		
008005	RICHARD	DR	082A1	0577726		4	EYE		YES		APZ 2		HLS B		
008006	RICHARD	DR	082A1	0534396		2	E		YES		APZ 2		HLS B		
008007	RICHARD	DR	082A1	0534305		5	EYE		YES		APZ 2		HLS B		
008009	RICHARD	DR	082B1	0635128		6	EYE		YES		APZ 2		HLS B		
008011	RICHARD	DR	082B1	0579797		7	EYE		YES		APZ 2		HLS B		
008100	RICHARD	DR	082B1	0421792		7	F		YES		APZ 2		HLS B		
008101	RICHARD	DR	082B2	0614511		8	EYE		YES		APZ 2		HLS B		
008102	RICHARD	DR	082B1	0424184		6	F		YES		APZ 2		HLS B		
008103	RICHARD	DR	082B2	0652578		9	EYE		YES		APZ 2		HLS B		
008104	RICHARD	DR	082B1	0636449		5	F		YES		APZ 2		HLS B		
008105	RICHARD	DR	082B2	0647883		10	EYE		YES		APZ 2		HLS B		
008106	RICHARD	DR	082B1	0622704		4	F		YES		APZ 2		HLS B		
008107	RICHARD	DR	082B2	0632315		11	EYE		YES		APZ 2		HLS B		
008108	RICHARD	DR	082B1	0489823		3	F		YES		APZ 2		HLS B		
008109	RICHARD	DR	082B2	0633396		12	EYE		YES		APZ 2		HLS B		
008110	RICHARD	DR	082B1	0508143		2	F		YES		APZ 2		HLS B		
008111	RICHARD	DR	082B2	0624734		13	EYE		YES		APZ 2		HLS B		
000000	RITCHBORO	RD	082C1	1772748	PLAT ONE PARCEL 7 COMMON AREA		B		YES		APZ 2		HLS B		
008500	RITCHBORO	RD	082C1	1772599	PLAT ONE	283	B		YES		APZ 2		HLS B		
008501	RITCHBORO	RD	082C1	1772607	PLAT ONE	284	B				APZ 2		HLS B		
008502	RITCHBORO	RD	082C1	1772581	PLAT ONE	282	B		YES		APZ 2		HLS B		
008503	RITCHBORO	RD	082C1	1772615	PLAT ONE	285	B				APZ 2		HLS B		
008504	RITCHBORO	RD	082C1	1772573	PLAT ONE	281	B		YES		APZ 2		HLS B		
008505	RITCHBORO	RD	082C1	1772623	PLAT ONE	286	B				APZ 2		HLS B		
008506	RITCHBORO	RD	082C1	1772565	PLAT ONE	280	B		YES		APZ 2		HLS B		
008507	RITCHBORO	RD	082C1	1772631	PLAT ONE (03 EAI-X TRS)	287	B				APZ 2		HLS B		
008508	RITCHBORO	RD	082C1	1772557	PLAT ONE	279	B		YES		APZ 2		HLS B		
008509	RITCHBORO	RD	082C1	1772649	PLAT ONE	288	B				APZ 2		HLS B		
008510	RITCHBORO	RD	082C1	1772540	PLAT ONE	278	B		YES		APZ 2		HLS B		
008511	RITCHBORO	RD	082C1	1772656	PLAT ONE	289	B				APZ 2		HLS B		
008512	RITCHBORO	RD	082C1	1772532	PLAT ONE CAE07 26749 W/TDT 6/23/09	277	B		YES		APZ 2		HLS B		
008513	RITCHBORO	RD	082C1	1772664	PLAT ONE	290	B				APZ 2		HLS B		

Property Address			Tax Map Grid	Tax Account	Legal Description	Lot	Block	Parcel	Noise Area	High Intensity Noise Area	Safety Zone	Safety Zone	Height Limit Surface	Height Limit Surface	Height Limit Surface
008514	RITCHBORO	RD	082C1	1772524	PLAT ONE	276	B		YES		APZ 2		HLS B		
008515	RITCHBORO	RD	082C1	1772672	PLAT ONE 2004 EAI-X TRS	291	B				APZ 2		HLS B		
008516	RITCHBORO	RD	082C1	1772516	PLAT ONE	275	B		YES		APZ 2		HLS B		
008517	RITCHBORO	RD	082C1	1772680	PLAT ONE	292	B				APZ 2		HLS B		
008518	RITCHBORO	RD	082C1	1772508	PLAT ONE T-DT S/B 09/09/04 L20291 F182	274	B				APZ 2		HLS B		
008519	RITCHBORO	RD	082C1	1772698	PLAT ONE	293	B				APZ 2		HLS B		
008520	RITCHBORO	RD	082C1	1772490	PLAT ONE	273	B				APZ 2		HLS B		
008521	RITCHBORO	RD	082C1	1772706	PLAT ONE	294	B				APZ 2		HLS B		
008522	RITCHBORO	RD	082C1	1772482	PLAT ONE	272	B				APZ 2		HLS B		
008524	RITCHBORO	RD	082C1	1772474	PLAT ONE	271	B				APZ 2		HLS B		
008526	RITCHBORO	RD	082C1	1772466	PLAT ONE	270	B				APZ 2		HLS B		
008528	RITCHBORO	RD	082C1	1772458	PLAT ONE	269	B				APZ 2		HLS B		
008530	RITCHBORO	RD	082C1	1772441	PLAT ONE	268	B				APZ 2		HLS B		
008532	RITCHBORO	RD	082C1	1772433	PLAT ONE	267	B				APZ 2		HLS B		
008534	RITCHBORO	RD	082C1	1772425	PLAT ONE	266	B				APZ 2		HLS B		
008536	RITCHBORO	RD	082C1	1772417	PLAT ONE	265	B				APZ 2		HLS B		
008538	RITCHBORO	RD	082C1	1772409	PLAT ONE 2004 EAI-X TRS	264	B				APZ 2		HLS B		
008540	RITCHBORO	RD	082C1	1772391	PLAT ONE	263	B				APZ 2		HLS B		
008542	RITCHBORO	RD	082C1	1772383	PLAT ONE	262	B				APZ 2		HLS B		
008544	RITCHBORO	RD	082C1	1772375	PLAT ONE	261	B				APZ 2		HLS B		
008546	RITCHBORO	RD	082C1	1772367	PLAT ONE	260	B				APZ 2		HLS B		
008547	RITCHBORO	RD	082C1	1772193	PLAT ONE	243	B				APZ 2		HLS B		
008548	RITCHBORO	RD	082C1	1772359	PLAT ONE	259	B				APZ 2		HLS B		
008549	RITCHBORO	RD	082C1	1772201	PLAT ONE CAE07-32866 TDT 07/03/2008	244	B				APZ 2		HLS B		
008550	RITCHBORO	RD	082C1	1772342	PLAT ONE	258	B				APZ 2		HLS B		
008551	RITCHBORO	RD	082C1	1772219	PLAT ONE	245	B				APZ 2		HLS B		
008553	RITCHBORO	RD	082C1	1772227	PLAT ONE	246	B				APZ 2		HLS B		
008555	RITCHBORO	RD	082C1	1772235	PLAT ONE	247	B				APZ 2		HLS B		
008557	RITCHBORO	RD	082C1	1772243	PLAT ONE	248	B				APZ 2		HLS B		
008559	RITCHBORO	RD	082C1	1772250	PLAT ONE	249	B				APZ 2		HLS B		
008561	RITCHBORO	RD	082C1	1772268	PLAT ONE	250	B				APZ 2		HLS B		
008563	RITCHBORO	RD	082C1	1772276	PLAT ONE	251	B				APZ 2		HLS B		
008565	RITCHBORO	RD	082C1	1772284	PLAT ONE	252	B				APZ 2		HLS B		
008567	RITCHBORO	RD	082C1	1772292	PLAT ONE T-DT S/B 07/15/04 L19950 F671	253	B				APZ 2		HLS B		
008569	RITCHBORO	RD	082C1	1772300	PLAT ONE	254	B				APZ 2		HLS B		
008571	RITCHBORO	RD	082C1	1772318	PLAT ONE	255	B				APZ 2		HLS B		
008573	RITCHBORO	RD	082C1	1772326	PLAT ONE	256	B				APZ 2		HLS B		
008575	RITCHBORO	RD	082C1	1772334	PLAT ONE 2006 EAI-X TRS	257	B				APZ 2		HLS B		
008576	RITCHBORO	RD	082C1	1771971	PLAT ONE	175	B				APZ 2		HLS B		
008577	RITCHBORO	RD	082C1	1771989	PLAT ONE	176	B				APZ 2		HLS B		

Property Address			Tax Map Grid	Tax Account	Legal Description	Lot	Block	Parcel	Noise Area	High Intensity Noise Area	Safety Zone	Safety Zone	Height Limit Surface	Height Limit Surface	Height Limit Surface
008578	RITCHBORO	RD	082C1	1771963	PLAT ONE	174	B				APZ 2		HLS B		
008579	RITCHBORO	RD	082C1	1771997	PLAT ONE	177	B				APZ 2		HLS B		
008580	RITCHBORO	RD	082C1	1771955	PLAT ONE	173	B				APZ 2		HLS B		
008581	RITCHBORO	RD	082C1	1772003	PLAT ONE	178	B				APZ 2		HLS B		
008582	RITCHBORO	RD	082C1	1771948	PLAT ONE	172	B				APZ 2		HLS B		
008583	RITCHBORO	RD	082C1	1772011	PLAT ONE	179	B				APZ 2		HLS B		
008584	RITCHBORO	RD	082C1	1771930	PLAT ONE	171	B				APZ 2		HLS B		
008585	RITCHBORO	RD	082C1	1772029	PLAT ONE (03 EAI-X TRS)	180	B				APZ 2		HLS B		
008587	RITCHBORO	RD	082C1	1772037	PLAT ONE	181	B				APZ 2		HLS B		
000000	RITCHIE	RD	082A2	0436006	NEAR ARMS HOUSE ENTRANCE			033	YES		APZ 2		HLS B		
000000	RITCHIE	RD	082A2	0436261	RITCHIE RD			036	YES		APZ 2		HLS B		
000000	RITCHIE	RD	082A2	0496455				178	YES		APZ 2		HLS B		
000000	RITCHIE	RD	082A3	0542183	JOHNS CHOICE			056	YES		APZ 2		HLS B		
000000	RITCHIE	RD	082A2	0561134	NR ALMS HOUSE			315	YES		APZ 2		HLS B		
000000	RITCHIE	RD	082A1	0593509				013			APZ 2		HLS B		
000000	RITCHIE	RD	082A4	0633321	FORESTVILLE PARCEL G2 EQ 20400.00 SQ FT			062	YES		APZ 2		HLS B		
000000	RITCHIE	RD	082A4	0633552	FORESTVILLE			063	YES		APZ 2		HLS B		
000000	RITCHIE	RD	082A4	0633560	FORESTVILLE			064	YES		APZ 2		HLS B		
001806	RITCHIE	RD	082B1	0585737		1	C		YES		APZ 2		HLS B		
001808	RITCHIE	RD	082A1	0652404		2	C		YES		APZ 2		HLS B		
001812	RITCHIE	RD	074A4	0560896	PT CONCORD			057	YES		APZ 2		HLS B		
001900	RITCHIE	RD	082A1	0492355		6	B		YES		APZ 2		HLS B		
001902	RITCHIE	RD	082A1	0610006		5	B		YES		APZ 2		HLS B		
001904	RITCHIE	RD	082A1	0448480		4	B		YES		APZ 2		HLS B		
001906	RITCHIE	RD	082A1	0418640		3	B		YES		APZ 2		HLS B		
001907	RITCHIE	RD	082A1	2821247		7			YES		APZ 2		HLS B		
001908	RITCHIE	RD	082A1	0546515		2	B		YES		APZ 2		HLS B		
001909	RITCHIE	RD	082A1	2821239	TRANSFER DATE S/B 010495	6			YES		APZ 2		HLS B		
001910	RITCHIE	RD	082A1	0512301	09REMAIL2/24LDA	1	B		YES		APZ 2		HLS B		
001911	RITCHIE	RD	082A1	2821221	TRS DT S/B 3/31/95	5			YES		APZ 2		HLS B		
001913	RITCHIE	RD	082A1	2821213		4			YES		APZ 2		HLS B		
001914	RITCHIE	RD	082A1	0616979		1	A		YES		APZ 2		HLS B		
001915	RITCHIE	RD	082A1	0524652	PTPAR17 SB 6/24/93 L8847F650(2A TO 391805 9 ADM/RES SPLT 7/1/05			017	YES		APZ 2		HLS B		
001915	RITCHIE	RD	082A1	3918059	PT PAR 17 ADMN/RES SPLT 7/1/05 T DT SB 6/24/93 L8847 F650			017	YES		APZ 2		HLS B		
001916	RITCHIE	RD	082A1	0506261		7	A		YES		APZ 2		HLS B		
001918	RITCHIE	RD	082A1	0579805		8	A		YES		APZ 2		HLS B		
001919	RITCHIE	RD	082A1	0644039		3					APZ 2		HLS B		
001920	RITCHIE	RD	082A1	0551267		9	A		YES		APZ 2		HLS B		
001921	RITCHIE	RD	082A1	2837144		4					APZ 2		HLS B		
001923	RITCHIE	RD	082A1	2837151		5					APZ 2		HLS B		

Property Address			Tax Map Grid	Tax Account	Legal Description	Lot	Block	Parcel	Noise Area	High Intensity Noise Area	Safety Zone	Safety Zone	Height Limit Surface	Height Limit Surface	Height Limit Surface
001924	RITCHIE	RD	082A1	0440859		1			YES		APZ 2		HLS B		
001925	RITCHIE	RD	082A1	2837169	DEATH CERT RECVD 1/31/08	6					APZ 2		HLS B		
001926	RITCHIE	RD	082A1	0511949	09REMAIL2/24LDA	2			YES		APZ 2		HLS B		
001927	RITCHIE	RD	082A1	0514737	PT PAR 296 EQ 8871 SF PT CONCORD			296			APZ 2		HLS B		
001929	RITCHIE	RD	082A1	0487793		11					APZ 2		HLS B		
001998	RITCHIE	RD	082A1	0565457	NR RITCHIE			025	YES		APZ 2		HLS B		
002000	RITCHIE	RD	082A1	0603431				335	YES		APZ 2		HLS B		
002002	RITCHIE	RD	082A1	0601864				095	YES		APZ 2		HLS B		
002004	RITCHIE	RD	082A1	0598698	NR ALMS HOUSE			094	YES		APZ 2		HLS B		
002006	RITCHIE	RD	082A1	0487827		3			YES		APZ 2		HLS B		
002008	RITCHIE	RD	082A1	0487819		2			YES		APZ 2		HLS B		
002010	RITCHIE	RD	082A1	0435438	NR RITCHIE			294	YES		APZ 2		HLS B		
002012	RITCHIE	RD	082A1	0460121	NR RITCHIE			265	YES		APZ 2		HLS B		
002014	RITCHIE	RD	082A1	0487801		1			YES		APZ 2		HLS B		
002015	RITCHIE	RD	082A1	0481234		1			YES		APZ 2		HLS B		
002020	RITCHIE	RD	082A1	0476879	PARCEL A				YES		APZ 2		HLS B		
002100	RITCHIE	RD	082A1	0476887		1	B		YES		APZ 2		HLS B		
002101	RITCHIE	RD	082A1	0446526	09REMAIL2/24LDA			014	YES		APZ 2		HLS B		
002102	RITCHIE	RD	082A1	0583070		2	B		YES		APZ 2		HLS B		
002103	RITCHIE	RD	082A1	0468967		1	A		YES		APZ 2		HLS B		
002109	RITCHIE	RD	082A2	0469155		1	B		YES		APZ 2		HLS B		
002200	RITCHIE	RD	082A2	0481499	LOTS 37.38 2004 EAI-X TRS				YES		APZ 2		HLS B		
002200	RITCHIE	RD	082A2	0481499	LOTS 37.38 2004 EAI-X TRS				YES		APZ 2		HLS B		
002201	RITCHIE	RD	082A2	0620740				029	YES		APZ 2		HLS B		
002204	RITCHIE	RD	082A2	0418293		36			YES		APZ 2		HLS B		
002205	RITCHIE	RD	082A2	0496448	LOT 1 EQ 13288.7 SQFT				YES		APZ 2		HLS B		
002206	RITCHIE	RD	082A2	0483743		35			YES		APZ 2		HLS B		
002208	RITCHIE	RD	082A2	0624163		34			YES		APZ 2		HLS B		
002209	RITCHIE	RD	082A2	0568758	NR ALMS HOUSE			031	YES		APZ 2		HLS B		
002210	RITCHIE	RD	082A2	0628453	LOTS 32.33 IMPS ON LOT 32				YES		APZ 2		HLS B		
002210	RITCHIE	RD	082A2	0628453	LOTS 32.33 IMPS ON LOT 32				YES		APZ 2		HLS B		
002211	RITCHIE	RD	082A2	0603415	-DEED12/14/05PEND-	7	B		YES		APZ 2		HLS B		
002213	RITCHIE	RD	082A2	0603423		8	B		YES		APZ 2		HLS B		
002214	RITCHIE	RD	082A2	0486357	LOTS 30.31				YES		APZ 2		HLS B		
002214	RITCHIE	RD	082A2	0486357	LOTS 30.31				YES		APZ 2		HLS B		
002215	RITCHIE	RD	082A2	0603407		9	B		YES		APZ 2		HLS B		
002300	RITCHIE	RD	082A2	0453647	LOTS 26.27				YES		APZ 2		HLS B		
002300	RITCHIE	RD	082A2	0453647	LOTS 26.27				YES		APZ 2		HLS B		
002304	RITCHIE	RD	082A2	0555755	LOTS 24.25				YES		APZ 2		HLS B		
002304	RITCHIE	RD	082A2	0555755	LOTS 24.25				YES		APZ 2		HLS B		

Property Address			Tax Map Grid	Tax Account	Legal Description	Lot	Block	Parcel	Noise Area	High Intensity Noise Area	Safety Zone	Safety Zone	Height Limit Surface	Height Limit Surface	Height Limit Surface
002308	RITCHIE	RD	082A2	0577734	LOTS 22.23				YES		APZ 2		HLS B		
002308	RITCHIE	RD	082A2	0577734	LOTS 22.23				YES		APZ 2		HLS B		
002310	RITCHIE	RD	082A2	0653287	LOT 21 EX 1200 SQ FT TO P G CO				YES		APZ 2		HLS B		
002311	RITCHIE	RD	081F2	0436048	1/2 MILE NORTH OF FRSTVLL ON RITHIE RD N FORESTVILLE ELEM			126			APZ 2		HLS B		
002312	RITCHIE	RD	082A2	0477810		20			YES		APZ 2		HLS B		
002315	RITCHIE	RD	082A2	0546358	NR ALMS HOUSE			034	YES		APZ 2		HLS B		
002400	RITCHIE	RD	082A2	0653253	LOTS 18.19				YES		APZ 2		HLS B		
002400	RITCHIE	RD	082A2	0653253	LOTS 18.19				YES		APZ 2		HLS B		
002401	RITCHIE	RD	082A2	0480582	MAGRUDER PLAINS			035	YES		APZ 2		HLS B		
002404	RITCHIE	RD	082A2	0624718	LOT 17 EX 1200 SF TO P G CO				YES		APZ 2		HLS B		
002405	RITCHIE	RD	082A2	3052016		3			YES		APZ 2		HLS B		
002406	RITCHIE	RD	082A2	0653279		16			YES		APZ 2		HLS B		
002407	RITCHIE	RD	082A2	3052032		5			YES		APZ 2		HLS B		
002410	RITCHIE	RD	082A2	0653261	LOTS 14.15				YES		APZ 2		HLS B		
002410	RITCHIE	RD	082A2	0653261	LOTS 14.15				YES		APZ 2		HLS B		
002411	RITCHIE	RD	082A2	3052024		4			YES		APZ 2		HLS B		
002500	RITCHIE	RD	082A2	0584474		13			YES		APZ 2		HLS B		
002501	RITCHIE	RD	082A2	3940608		1			YES		APZ 2		HLS B		
002502	RITCHIE	RD	082A2	0462945		12			YES		APZ 2		HLS B		
002504	RITCHIE	RD	082A2	0434886	LOTS 10.11				YES		APZ 2		HLS B		
002504	RITCHIE	RD	082A2	0434886	LOTS 10.11				YES		APZ 2		HLS B		
002508	RITCHIE	RD	082A3	0547976		9			YES		APZ 2		HLS B		
002509	RITCHIE	RD	082A3	0485656	RITCHIE ROAD			041	YES		APZ 2		HLS B		
002510	RITCHIE	RD	082A3	0450718		8			YES		APZ 2		HLS B		
002512	RITCHIE	RD	082A3	0583146		7			YES		APZ 2		HLS B		
002513	RITCHIE	RD	082A3	0455675	DEATH CERT RECVD 8/13/09			042	YES		APZ 2		HLS B		
002513	RITCHIE	RD	082A3	0455675	DEATH CERT RECVD 8/13/09			042	YES		APZ 2		HLS B		
002514	RITCHIE	RD	082A3	0496034		6			YES		APZ 2		HLS B		
002516	RITCHIE	RD	082A3	0598318		5			YES		APZ 2		HLS B		
002600	RITCHIE	RD	082A3	0554485		4			YES		APZ 2		HLS B		
002601	RITCHIE	RD	082A3	0472142	RITCHIE ROAD			043	YES		APZ 2		HLS B		
002602	RITCHIE	RD	082A3	0488650		3A			YES		APZ 2		HLS B		
002604	RITCHIE	RD	082A3	0449819		2A			YES		APZ 2		HLS B		
002608	RITCHIE	RD	082A3	0487736	NR FORESTVILLE			222	YES		APZ 2		HLS B		
002610	RITCHIE	RD	082A3	0651679		4			YES		APZ 2		HLS B		
002611	RITCHIE	RD	082A3	0626697	JOHNS CHOICE PT PAR 44 L8866 F482 (2.00A TO 3709029 OWR REQ 06)			044	YES		APZ 2		HLS B		
002611	RITCHIE	RD	082A3	3709029	JOHNS CHOICE PT PAR 44 L8866 F482 (2.00A FR 0626697 OWR REQ 06)			044	YES		APZ 2		HLS B		
002612	RITCHIE	RD	082A3	0599035		3			YES		APZ 2		HLS B		
002614	RITCHIE	RD	082A3	0470591		2			YES		APZ 2		HLS B		
002700	RITCHIE	RD	082A3	0650853	3854 SQ FT EQ TO N PT LT 15 PHELPS ADDN			050	YES		APZ 2		HLS B		

Property Address			Tax Map Grid	Tax Account	Legal Description	Lot	Block	Parcel	Noise Area	High Intensity Noise Area	Safety Zone	Safety Zone	Height Limit Surface	Height Limit Surface	Height Limit Surface
002702	RITCHIE	RD	082A3	0652743	LOT 15 EX 3854 SQ FT AT N PT		1		YES		APZ 2		HLS B		
002703	RITCHIE	RD	082A3	0653758		1	B		YES		APZ 2		HLS B		
002704	RITCHIE	RD	082A3	0477455		14	1		YES		APZ 2		HLS B		
002705	RITCHIE	RD	082A3	0651414	JOHNS CHOICE			045	YES		APZ 2		HLS B		
002706	RITCHIE	RD	082A3	0474122		13	1		YES		APZ 2		HLS B		
002708	RITCHIE	RD	082A3	0624437		12	1		YES		APZ 2		HLS B		
002709	RITCHIE	RD	082A3	0615641	JOHNS CHOICE			052	YES		APZ 2		HLS B		
002709	RITCHIE	RD	082A3	0615658	JOHNS CHOICE			053	YES		APZ 2		HLS B		
002710	RITCHIE	RD	082A3	0513184		11	1		YES		APZ 2		HLS B		
002712	RITCHIE	RD	082A3	0651539		10	1		YES		APZ 2		HLS B		
002800	RITCHIE	RD	082A3	0515247		9	1		YES		APZ 2		HLS B		
002802	RITCHIE	RD	082A3	0546010		8	1		YES		APZ 2		HLS B		
002804	RITCHIE	RD	082A3	0624916		7	1		YES		APZ 2		HLS B		
002805	RITCHIE	RD	082A3	3156627		1			YES		APZ 2		HLS B		
002806	RITCHIE	RD	082A3	0425306		6	1		YES		APZ 2		HLS B		
002808	RITCHIE	RD	082A3	0576199		30	1		YES		APZ 2		HLS B		
002809	RITCHIE	RD	082A3	3156635		2			YES		APZ 2		HLS B		
002812	RITCHIE	RD	082A3	0563692	LT 3 & S HALF LT 4		1		YES		APZ 2		HLS B		
002812	RITCHIE	RD	082A3	0563692	LT 3 & S HALF LT 4		1		YES		APZ 2		HLS B		
002813	RITCHIE	RD	082A3	0478339	JOHNS CHOICE			055	YES		APZ 2		HLS B		
002815	RITCHIE	RD	082A3	0441980	JOHNS CHOICE DEATH CERT 7/9/04			326	YES		APZ 2		HLS B		
002816	RITCHIE	RD	082A3	0550251	LOTS 1.2		1		YES		APZ 2		HLS B		
002816	RITCHIE	RD	082A3	0550251	LOTS 1.2		1		YES		APZ 2		HLS B		
002817	RITCHIE	RD	082A3	0471086	JOHNS CHOICE			319	YES		APZ 2		HLS B		
002900	RITCHIE	RD	082A3	0544619		2	A		YES		APZ 2		HLS B		
002901	RITCHIE	RD	082A3	0604827		1			YES		APZ 2		HLS B		
002903	RITCHIE	RD	082A3	0604835		2			YES		APZ 2		HLS B		
002905	RITCHIE	RD	082A3	0604843		3			YES		APZ 2		HLS B		
002906	RITCHIE	RD	082A4	0481572	FORESTVILLE RITCHIE ROAD			264	YES		APZ 2		HLS B		
002907	RITCHIE	RD	082A4	2953453	PT LOT 1 (295347-9 COMB ON THIS ACCT 97 PER OWN REQ)				YES		APZ 2		HLS B		
002912	RITCHIE	RD	082A4	0617290		1	B		YES		APZ 2		HLS B		
002915	RITCHIE	RD	082A4	0635144	FORRESTVILLE			327	YES		APZ 2		HLS B		
002917	RITCHIE	RD	082A3	2953446	PT LOT 2 EQ 4.0160 AC L5803 F738				YES		APZ 2		HLS B		
002918	RITCHIE	RD	082A4	0472241		14	B		YES		APZ 2		HLS B		
003001	RITCHIE	RD	082A4	0449108	FORESTVILLE (.8265A TO 0634972 & .526 3A TO 0634972 STR 2001)			065	YES		APZ 2		HLS B		
003001	RITCHIE	RD	082A4	0449116		1			YES		APZ 2		HLS B		
003100	RITCHIE	RD	081F4	0626598	BLDG 3100 UNIT A				YES		APZ 2		HLS B		
003100	RITCHIE	RD	081F4	0626606	BLDG 3100 UNIT B				YES		APZ 2		HLS B		
003100	RITCHIE	RD	081F4	0626614	UNIT C				YES		APZ 2		HLS B		
003100	RITCHIE	RD	081F4	0626622					YES		APZ 2		HLS B		

Property Address			Tax Map Grid	Tax Account	Legal Description	Lot	Block	Parcel	Noise Area	High Intensity Noise Area	Safety Zone	Safety Zone	Height Limit Surface	Height Limit Surface	Height Limit Surface
003100	RITCHIE	RD	081F4	0626630	BLDG 3100 UNIT E				YES		APZ 2		HLS B		
003100	RITCHIE	RD	081F4	0626648					YES		APZ 2		HLS B		
003100	RITCHIE	RD	081F4	0626655	BLDG 3100 UNIT G				YES		APZ 2		HLS B		
003100	RITCHIE	RD	081F4	0626663	BLDG 3100 UNIT H				YES		APZ 2		HLS B		
003100	RITCHIE	RD	081F4	0626671	BLDG 3100 UNIT I				YES		APZ 2		HLS B		
003100	RITCHIE	RD	081F4	0626689	BLDG 3100 UNIT J				YES		APZ 2		HLS B		
003101	RITCHIE	RD	081F4	0642132				190	YES		APZ 2		HLS B		
003111	RITCHIE	RD	081F4	0641290	CHURCH & CEMETARY			179	YES		APZ 2		HLS B		
	RITCHIE	RD	082A4	2953461	PT LOT 2 EQ 3.1575 AC (L5803 F738 TRS DT 12/1/1983)				YES		APZ 2		HLS B		
000000	RITCHIE OFF	RD	082A2	0561126	MAGRUDERS PLAINS			316	YES		APZ 2		HLS B		
000000	RITCHIE OFF	RD	082A3	0604819	JOHNS CHOICE			057	YES		APZ 2		HLS B		
002101	ROSLYN	AVE	082A1	0468975		2	A		YES		APZ 2		HLS B		
002103	ROSLYN	AVE	082A1	0468983		3	A				APZ 2		HLS B		
002104	ROSLYN	AVE	082A2	0469163		2	B				APZ 2		HLS B		
002105	ROSLYN	AVE	082A1	0468991		4	A				APZ 2		HLS B		
002106	ROSLYN	AVE	082A2	0469171		3	B				APZ 2		HLS B		
002107	ROSLYN	AVE	082A1	0469007		5	A				APZ 2		HLS B		
002108	ROSLYN	AVE	082A2	0469189		4	B				APZ 2		HLS B		
002109	ROSLYN	AVE	082A1	0469015		6	A				APZ 2		HLS B		
002111	ROSLYN	AVE	082A1	0469023		7	A				APZ 2		HLS B		
002112	ROSLYN	AVE	082A2	0469197		5	B				APZ 2		HLS B		
002113	ROSLYN	AVE	082A1	0469031		8	A				APZ 2		HLS B		
002114	ROSLYN	AVE	082A2	0469205		6	B				APZ 2		HLS B		
002115	ROSLYN	AVE	082A1	0469049		9	A				APZ 2		HLS B		
002117	ROSLYN	AVE	081F1	0469056		10	A				APZ 2		HLS B		
002120	ROSLYN	AVE	081F2	0469247	2004 EAI-X TRS T-DT S/B 06/09/04 L19664 F220	1	C				APZ 2		HLS B		
002123	ROSLYN	AVE	081F2	0469130		18	A				APZ 2		HLS B		
002125	ROSLYN	AVE	081F2	0469148		19	A				APZ 2		HLS B		
002128	ROSLYN	AVE	081F2	0464826		18	A				APZ 2		HLS B		
002130	ROSLYN	AVE	081F2	0579755		17	A				APZ 2		HLS B		
002131	ROSLYN	AVE	081F2	0619106		11	F				APZ 2		HLS B		
002132	ROSLYN	AVE	081F2	0449652		16	A				APZ 2		HLS B		
002134	ROSLYN	AVE	081F2	0500389		15	A				APZ 2		HLS B		
002136	ROSLYN	AVE	081F2	0558809		14	A				APZ 2		HLS B		
002200	ROSLYN	AVE	081F2	0548164		11	B				APZ 2		HLS B		
002201	ROSLYN	AVE	081F2	0529776		11	E				APZ 2		HLS B		
002204	ROSLYN	AVE	081F2	0476762		10	B				APZ 2		HLS B		
002205	ROSLYN	AVE	081F2	0474023		12	E				APZ 2		HLS B		
002206	ROSLYN	AVE	081F2	0524165		9	B				APZ 2		HLS B		
000000	ROYAL FERN	CT	117A2	0989194	PARCEL A				YES		APZ 2		HLS B		

Property Address			Tax Map Grid	Tax Account	Legal Description	Lot	Block	Parcel	Noise Area	High Intensity Noise Area	Safety Zone	Safety Zone	Height Limit Surface	Height Limit Surface	Height Limit Surface
000000	ROYAL FERN	CT	117A3	0989202	PARCEL B		B		YES		APZ 2		HLS B		
007800	ROYAL FERN	CT	117A2	0988741		13	A		YES		APZ 2		HLS B		
007801	ROYAL FERN	CT	117A2	0988733		12	A		YES		APZ 2		HLS B		
007802	ROYAL FERN	CT	117A2	0988758		14	A		YES		APZ 2		HLS B		
007803	ROYAL FERN	CT	117A2	0988725		11	A		YES		APZ 2		HLS B		
007804	ROYAL FERN	CT	117A2	0988766		15	A		YES		APZ 2		HLS B		
007805	ROYAL FERN	CT	117A2	0988717		10	A		YES		APZ 2		HLS B		
007806	ROYAL FERN	CT	117A2	0988774		16	A		YES		APZ 2		HLS B		
007807	ROYAL FERN	CT	117A2	0988709	CAE07-12853 W/TDT 3/12/08	9	A		YES		APZ 2		HLS B		
007808	ROYAL FERN	CT	117A2	0988782		17	A		YES		APZ 2		HLS B		
007809	ROYAL FERN	CT	117A2	0988691		8	A		YES		APZ 2		HLS B		
007810	ROYAL FERN	CT	117A2	0988790	CAE07-28473 W/T-DT 11/06/08	18	A		YES		APZ 2		HLS B		
007811	ROYAL FERN	CT	117A2	0988683		7	A		YES		APZ 2		HLS B		
007812	ROYAL FERN	CT	117A2	0988808		19	A		YES		APZ 2		HLS B		
007813	ROYAL FERN	CT	117A2	0988675		6	A		YES		APZ 2		HLS B		
007814	ROYAL FERN	CT	117A2	0988816		20	A		YES		APZ 2		HLS B		
007906	ROYAL FERN	CT	117A2	0988956		8	B		YES		APZ 2		HLS B		
007908	ROYAL FERN	CT	117A2	0988964		9	B		YES		APZ 2		HLS B		
007910	ROYAL FERN	CT	117A2	0988972		10	B		YES		APZ 2		HLS B		
007911	ROYAL FERN	CT	117A2	0989103		23	B		YES		APZ 2		HLS B		
007912	ROYAL FERN	CT	117A2	0988980		11	B		YES		APZ 2		HLS B		
007913	ROYAL FERN	CT	117A2	0989095		22	B		YES		APZ 2		HLS B		
007914	ROYAL FERN	CT	117A3	0988998		12	B		YES		APZ 2		HLS B		
007915	ROYAL FERN	CT	117A3	0989087		21	B		YES		APZ 2		HLS B		
007916	ROYAL FERN	CT	117A3	0989004		13	B		YES		APZ 2		HLS B		
007918	ROYAL FERN	CT	117A3	0989012		14	B		YES		APZ 2		HLS B		
007920	ROYAL FERN	CT	117A3	0989020		15	B		YES		APZ 2		HLS B		
007922	ROYAL FERN	CT	117A3	0989038		16	B		YES		APZ 2		HLS B		
007924	ROYAL FERN	CT	117A3	0989046		17	B		YES		APZ 2		HLS B		
007926	ROYAL FERN	CT	117A3	0989053		18	B		YES		APZ 2		HLS B		
007928	ROYAL FERN	CT	117A3	0989061	T-DT S/B 10/6/04 L20425 F056	19	B		YES		APZ 2		HLS B		
007930	ROYAL FERN	CT	117A3	0989079		20	B		YES		APZ 2		HLS B		
000000	RYDAL	RD	082B3	0504837	PARCEL D COMMON AREA PER PLAT (CORR SF PER PLAT 10)				YES		APZ 2		HLS B		
008100	RYDAL	RD	082B3	0504365		48			YES		APZ 2		HLS B		
008101	RYDAL	RD	082B3	0504373		49			YES		APZ 2		HLS B		
008103	RYDAL	RD	082B3	0504381		50			YES		APZ 2		HLS B		
008105	RYDAL	RD	082B3	0504399		51			YES		APZ 2		HLS B		
008107	RYDAL	RD	082B3	0504407		52			YES		APZ 2		HLS B		
008108	RYDAL	RD	082B3	0504308	04 EAI-X TRS T-DT S/B 06/25/04 L19815 F721	42			YES		APZ 2		HLS B		
008109	RYDAL	RD	082B3	0504415		53			YES		APZ 2		HLS B		

Property Address			Tax Map Grid	Tax Account	Legal Description	Lot	Block	Parcel	Noise Area	High Intensity Noise Area	Safety Zone	Safety Zone	Height Limit Surface	Height Limit Surface	Height Limit Surface
008110	RYDAL	RD	082B3	0504290		41			YES		APZ 2		HLS B		
008200	RYDAL	RD	082B3	0504282		40			YES		APZ 2		HLS B		
008202	RYDAL	RD	082B3	0504274		39			YES		APZ 2		HLS B		
008205	RYDAL	RD	082B3	0504423		54			YES		APZ 2		HLS B		
008206	RYDAL	RD	082B3	0504266		38			YES		APZ 2		HLS B		
002600	RYDER	AVE	082B3	0627869	NE PT OF LOT 23 EQ 14093 SQ FT		5		YES		APZ 2		HLS B		
002601	RYDER	AVE	082A3	0428912		24	4		YES		APZ 2		HLS B		
002602	RYDER	AVE	082B3	0466847	SW PT OF LOT 23 & E HALF OF LOT 24 EQ 2107 SQ FT		5		YES		APZ 2		HLS B		
002602	RYDER	AVE	082B3	0466847	SW PT OF LOT 23 & E HALF OF LOT 24 EQ 2107 SQ FT		5		YES		APZ 2		HLS B		
002603	RYDER	AVE	082A3	0464784		23	4		YES		APZ 2		HLS B		
002604	RYDER	AVE	082B3	0462523	LOT 25 & W HALF OF LOT 24		5		YES		APZ 2		HLS B		
002604	RYDER	AVE	082B3	0462523	LOT 25 & W HALF OF LOT 24		5		YES		APZ 2		HLS B		
002605	RYDER	AVE	082A3	0651380		15	4		YES		APZ 2		HLS B		
002607	RYDER	AVE	082A3	0462978	(TRS DT SB 7/26/95 L 10259 F 633)	16	4		YES		APZ 2		HLS B		
002608	RYDER	AVE	082B3	0649855	JOHNS CHOICE T-DT S/B 07/01/04 L19863 F237			272	YES		APZ 2		HLS B		
002609	RYDER	AVE	082A3	0441535	LOT 17 & E HALF OF LOT 18 (RES N 05 TRS) 09 REMAIL2/24LDA		4		YES		APZ 2		HLS B		
002609	RYDER	AVE	082A3	0441535	LOT 17 & E HALF OF LOT 18 (RES N 05 TRS) 09 REMAIL2/24LDA		4		YES		APZ 2		HLS B		
002612	RYDER	AVE	082A3	0536508	JOHNS CHOICE			273	YES		APZ 2		HLS B		
000000	S FOREST EDGE	DR	090A1	0656066		19			YES		APZ 1		HLS B		
003500	S FOREST EDGE	RD	090A1	0656058		18			YES		APZ 1		HLS B		
003501	S FOREST EDGE	RD	090A1	0643130		9			YES		APZ 1		HLS B		
003503	S FOREST EDGE	RD	090A1	0604884	L 9886 F 471	10			YES		APZ 1		HLS B		
003504	S FOREST EDGE	RD	090A1	0533737		17			YES		APZ 1		HLS B		
003505	S FOREST EDGE	RD	090A1	0482711		11			YES		APZ 1		HLS B		
003506	S FOREST EDGE	RD	090A1	0572073		16			YES		APZ 1		HLS B		
003507	S FOREST EDGE	RD	090A1	0576918		12			YES		APZ 1		HLS B		
003509	S FOREST EDGE	RD	090A1	0638924	(03 EAI-X TRS)	13			YES		APZ 1		HLS B		
003510	S FOREST EDGE	RD	090A1	0571661		14			YES		APZ 1		HLS B		
006701	SARAKAL	RD	108A4	0986505		12			YES		APZ 1		HLS B		
006703	SARAKAL	RD	108A4	0986513		13			YES		APZ 1		HLS B		
006704	SARAKAL	RD	108A4	0986497		11			YES		APZ 1		HLS B		
006705	SARAKAL	RD	108A4	0986521		14			YES		APZ 1		HLS B		
006706	SARAKAL	RD	108A4	0986489		10			YES		APZ 1		HLS B		
006707	SARAKAL	RD	108A4	0986539		15			YES		APZ 1		HLS B		
007808	SARAKAL	RD	108A4	0858415		9			YES		APZ 1		HLS B		
007809	SARAKAL	RD	108A4	0907741		16			YES		APZ 1		HLS B		
007810	SARAKAL	RD	108A4	0945006		8			YES		APZ 1		HLS B		
007811	SARAKAL	RD	108A4	0857201		17			YES		APZ 1		HLS B		
007812	SARAKAL	RD	108A4	0885491		7			YES		APZ 1		HLS B		
007900	SARAKAL	RD	108A4	0952937		6			YES		APZ 1		HLS B		

Property Address			Tax Map Grid	Tax Account	Legal Description	Lot	Block	Parcel	Noise Area	High Intensity Noise Area	Safety Zone	Safety Zone	Height Limit Surface	Height Limit Surface	Height Limit Surface
007901	SARAKAL	RD	108A4	0861450		18			YES		APZ 1		HLS B		
007905	SARAKAL	RD	108A4	0859850	LOT 19 & 20	20			YES		APZ 1		HLS B		
007905	SARAKAL	RD	108A4	0859850	LOT 19 & 20	20			YES		APZ 1		HLS B		
003401	SCHOOLEDGE	DR	090A1	0451377		3			YES		APZ 1		HLS B		
003405	SCHOOLEDGE	DR	090A1	0451385		4			YES		APZ 1		HLS B		
008200	SELKIRK	CT	082B3	0504548		66			YES		APZ 2		HLS B		
008201	SELKIRK	CT	082B3	0504555	CLUSTER PLAT 2 >	67			YES		APZ 2		HLS B		
008202	SELKIRK	CT	082B3	0504530		65			YES		APZ 2		HLS B		
008203	SELKIRK	CT	082B3	0504563		68			YES		APZ 2		HLS B		
008204	SELKIRK	CT	082B3	0504522		64			YES		APZ 2		HLS B		
008205	SELKIRK	CT	082B3	0504571	2004 EAI-X TRS	69			YES		APZ 2		HLS B		
008206	SELKIRK	CT	082B3	0504514	T-DT S/B 08/26/04 L20213 F285	63			YES		APZ 2		HLS B		
008208	SELKIRK	CT	082B3	0504506		62			YES		APZ 2		HLS B		
008210	SELKIRK	CT	082B3	0504498		61			YES		APZ 2		HLS B		
008200	SHACKELFORD	WAY	117B3	3734241		14			YES		APZ 2		HLS B		
008201	SHACKELFORD	WAY	117B3	3734134	(FIN CHG 7-1-08)	3			YES		APZ 2		HLS B		
008202	SHACKELFORD	WAY	117B3	3734233		13			YES		APZ 2		HLS B		
008203	SHACKELFORD	WAY	117B3	3734126		2			YES		APZ 2		HLS B		
008204	SHACKELFORD	WAY	117B3	3734225		12			YES		APZ 2		HLS B		
008205	SHACKELFORD	WAY	117B3	3734118		1			YES		APZ 2		HLS B		
002701	SHELTON	PL	082A3	0454686	(7-1-09 FIN W/CHG) (PET FOR REV FIN CHG FOR 7/1/10)	11	A		YES		APZ 2		HLS B		
002702	SHELTON	PL	082A3	0623603		6	B		YES		APZ 2		HLS B		
002703	SHELTON	PL	082A3	0441782		12	A		YES		APZ 2		HLS B		
009404	SILVER FOX	TURN	116F4	0970608		75	E				APZ 2		HLS B		
009406	SILVER FOX	TURN	116F4	0970590		74	E				APZ 2		HLS B		
009408	SILVER FOX	TURN	116F4	0970582		73	E				APZ 2		HLS B		
009410	SILVER FOX	TURN	116F4	0970574		72	E				APZ 2		HLS B		
009412	SILVER FOX	TURN	116F4	0970566		71	E				APZ 2		HLS B		
009414	SILVER FOX	TURN	116F4	0970558		70	E				APZ 2		HLS B		
009416	SILVER FOX	TURN	116F4	0970541		69	E				APZ 2		HLS B		
009500	SILVER FOX	TURN	116F4	0970533		68	E				APZ 2		HLS B		
009502	SILVER FOX	TURN	116F4	0970525		67	E				APZ 2		HLS B		
009504	SILVER FOX	TURN	116F4	0970517		66	E				APZ 2		HLS B		
009505	SILVER FOX	TURN	116F4	0970723	(TRS DT S/B 6/30/99 L13193 749) T-DT S/B 7/27/04 L20042 F659	10	F				APZ 2		HLS B		
009506	SILVER FOX	TURN	116F4	0970509	RES N 06 TRS	65	E				APZ 2		HLS B		
009507	SILVER FOX	TURN	116F4	0970731		11	F				APZ 2		HLS B		
009508	SILVER FOX	TURN	116F4	0970491		64	E				APZ 2		HLS B		
009510	SILVER FOX	TURN	116F4	0970483		63	E				APZ 2		HLS B		
009511	SILVER FOX	TURN	116F4	0970749		12	F				APZ 2		HLS B		
009512	SILVER FOX	TURN	116F4	0970475		62	E				APZ 2		HLS B		

Property Address			Tax Map Grid	Tax Account	Legal Description	Lot	Block	Parcel	Noise Area	High Intensity Noise Area	Safety Zone	Safety Zone	Height Limit Surface	Height Limit Surface	Height Limit Surface
009514	SILVER FOX	TURN	116F4	0970467		61	E				APZ 2		HLS B		
009516	SILVER FOX	TURN	116F4	0970459		60	E				APZ 2		HLS B		
003508	SO FORESTVILLE	RD	090A1	0572065		15			YES		APZ 1		HLS B		
008101	SONAR	RD	117A4	0858928		13	A		YES		APZ 2		HLS B		
008102	SONAR	RD	117A4	0867416		9	B		YES		APZ 2		HLS B		
008103	SONAR	RD	117A4	0854703		12	A		YES		APZ 2		HLS B		
008104	SONAR	RD	117A4	0869891		8	B		YES		APZ 2		HLS B		
008105	SONAR	RD	117A4	0849091		11	A		YES		APZ 2		HLS B		
008107	SONAR	RD	117A4	0903286		10	A		YES		APZ 2		HLS B		
008108	SONAR	RD	117A4	0988303		7	B		YES		APZ 2		HLS B		
008109	SONAR	RD	117B4	0895904		9	A		YES		APZ 2		HLS B		
008110	SONAR	RD	117B4	0872440		6	B		YES		APZ 2		HLS B		
008111	SONAR	RD	117B4	0957290		8	A		YES		APZ 2		HLS B		
008112	SONAR	RD	117B4	0903369	CAE08-05538 W/TDT 3/11/08	5	B		YES		APZ 2		HLS B		
008113	SONAR	RD	117B4	0904052		7	A		YES		APZ 2		HLS B		
008200	SONAR	RD	117B4	0979500		4	B		YES		APZ 2		HLS B		
008201	SONAR	RD	117B4	0957282		6	A		YES		APZ 2		HLS B		
008202	SONAR	RD	117B4	0924175		3	B		YES		APZ 2		HLS B		
008203	SONAR	RD	117B4	0849315		5	A		YES		APZ 2		HLS B		
008204	SONAR	RD	117B4	0902676		2	B		YES		APZ 2		HLS B		
008205	SONAR	RD	117B4	0870212		4	A		YES		APZ 2		HLS B		
008207	SONAR	RD	117B4	0986315		3	A		YES		APZ 2		HLS B		
008208	SONAR	RD	117B4	0905562		1	B		YES		APZ 2		HLS B		
008209	SONAR	RD	117B4	0868588		2	A		YES		APZ 2		HLS B		
008211	SONAR	RD	117B4	0854679		1	A		YES		APZ 2		HLS B		
009008	SPRING ACRES	RD	116F3	0965939	PT PAR 3 EQ 20298 SQ FT						APZ 2		HLS B		
009014	SPRING ACRES	RD	116F3	2857787		3					APZ 2		HLS B		
009016	SPRING ACRES	RD	116F3	2857795		4					APZ 2		HLS B		
009018	SPRING ACRES	RD	116F3	2857803		5					APZ 2		HLS B		
009110	SPRING ACRES	RD	116F3	2857696	(RES N 06 TRS)	27					APZ 2		HLS B		
009112	SPRING ACRES	RD	116F3	0981050	DUAL USE			215			APZ 2		HLS B		
009203	SPRING ACRES	RD	116F3	0967000		13	D				APZ 2		HLS B		
009204	SPRING ACRES	RD	116F3	0966879		19	C				APZ 2		HLS B		
009205	SPRING ACRES	RD	116F3	0966994		12	D				APZ 2		HLS B		
009207	SPRING ACRES	RD	116F3	0966986		11	D				APZ 2		HLS B		
009208	SPRING ACRES	RD	116F3	0966861		18	C				APZ 2		HLS B		
009209	SPRING ACRES	RD	116F3	0966978		10	D				APZ 2		HLS B		
009211	SPRING ACRES	RD	116F3	0966960		9	D				APZ 2		HLS B		
009212	SPRING ACRES	RD	116F3	0966853		17	C				APZ 2		HLS B		
009213	SPRING ACRES	RD	116F3	0966952		8	D				APZ 2		HLS B		

Property Address			Tax Map Grid	Tax Account	Legal Description	Lot	Block	Parcel	Noise Area	High Intensity Noise Area	Safety Zone	Safety Zone	Height Limit Surface	Height Limit Surface	Height Limit Surface
009215	SPRING ACRES	RD	116F3	0966945		7	D				APZ 2		HLS B		
009216	SPRING ACRES	RD	116F3	0966846		16	C				APZ 2		HLS B		
009217	SPRING ACRES	RD	116F3	0966937		6	D				APZ 2		HLS B		
009219	SPRING ACRES	RD	116F3	0966929		5	D				APZ 2		HLS B		
009221	SPRING ACRES	RD	116F3	0966911		4	D				APZ 2		HLS B		
009222	SPRING ACRES	RD	116F3	0966838		15	C				APZ 2		HLS B		
009223	SPRING ACRES	RD	117A3	0966903		3	D				APZ 2		HLS B		
009224	SPRING ACRES	RD	116F3	0966820		14	C				APZ 2		HLS B		
009225	SPRING ACRES	RD	117A3	0966895		2	D		YES		APZ 2		HLS B		
009226	SPRING ACRES	RD	116F3	0966812		13	C				APZ 2		HLS B		
009228	SPRING ACRES	RD	117A3	0966804		12	C				APZ 2		HLS B		
009229	SPRING ACRES	RD	117A3	0966887		1	D		YES		APZ 2		HLS B		
003309	SPRINGDALE	AVE	081F4	0627018	LOT 271 AND E 33 FT LOT 270				YES		APZ 1		HLS B		
003309	SPRINGDALE	AVE	081F4	0627018	LOT 271 AND E 33 FT LOT 270				YES		APZ 1		HLS B		
003311	SPRINGDALE	AVE	089F1	0643403	LOT 269 AND W 17 FT OF LOT 270				YES		APZ 1		HLS B		
003312	SPRINGDALE	AVE	089F1	0643692	NW 68.5 FT LOT 101 N CONF USE-HOUSE				YES		APZ 1		HLS B		
003313	SPRINGDALE	AVE	089F1	0588673		268			YES		APZ 1		HLS B		
003315	SPRINGDALE	AVE	089F1	0548073		267			YES		APZ 1		HLS B		
003316	SPRINGDALE	AVE	089F1	0413732	LOTS 103.104				YES		APZ 1		HLS B		
003316	SPRINGDALE	AVE	089F1	0413732	LOTS 103.104				YES		APZ 1		HLS B		
003317	SPRINGDALE	AVE	089F1	0637827		266			YES		APZ 1		HLS B		
003319	SPRINGDALE	AVE	089F1	0486639		265			YES		APZ 1		HLS B		
003320	SPRINGDALE	AVE	089F1	0493684	LOT 105 & NE HALF LOT 106				YES		APZ 1		HLS B		
003320	SPRINGDALE	AVE	089F1	0493684	LOT 105 & NE HALF LOT 106				YES		APZ 1		HLS B		
003321	SPRINGDALE	AVE	089F1	0639567		264			YES		APZ 1		HLS B		
003323	SPRINGDALE	AVE	089F1	0610139		263			YES		APZ 1		HLS B		
003324	SPRINGDALE	AVE	089F1	0544411	SW HALF LT 106 & LT 107				YES		APZ 1		HLS B		
003325	SPRINGDALE	AVE	089F1	0500967		262			YES		APZ 1		HLS B		
003400	SPRINGDALE	AVE	089F1	0551275	N HALF LT 109 LT 108				YES		APZ 1		HLS B		
003400	SPRINGDALE	AVE	089F1	0551275	N HALF LT 109 LT 108				YES		APZ 1		HLS B		
003401	SPRINGDALE	AVE	089F1	0653006	DEATH CERT RECVD 1/8/08	261			YES		APZ 1		HLS B		
003403	SPRINGDALE	AVE	089F1	0435040		260			YES		APZ 1		HLS B		
003404	SPRINGDALE	AVE	089F1	0493353	LOT 110 & S HALF LOT 109				YES		APZ 1		HLS B		
003405	SPRINGDALE	AVE	089F1	0539304		259					APZ 1		HLS B		
003406	SPRINGDALE	AVE	089F1	0460287	LOTS 111 AND NE HALF LOT 112				YES		APZ 1		HLS B		
003406	SPRINGDALE	AVE	089F1	0460287	LOTS 111 AND NE HALF LOT 112				YES		APZ 1		HLS B		
003407	SPRINGDALE	AVE	089F1	0598417		258					APZ 1		HLS B		
003409	SPRINGDALE	AVE	089F1	0638759		257					APZ 1		HLS B		
003410	SPRINGDALE	AVE	089F1	0524561	LOT 113 & S HALF LT 112				YES		APZ 1		HLS B		
003414	SPRINGDALE	AVE	089F1	0537779	LOTS 114.115				YES		APZ 1		HLS B		

Property Address			Tax Map Grid	Tax Account	Legal Description	Lot	Block	Parcel	Noise Area	High Intensity Noise Area	Safety Zone	Safety Zone	Height Limit Surface	Height Limit Surface	Height Limit Surface
003414	SPRINGDALE	AVE	089F1	0537779	LOTS 114.115				YES		APZ 1		HLS B		
003416	SPRINGDALE	AVE	089F1	0470583		116			YES		APZ 1		HLS B		
003418	SPRINGDALE	AVE	089F1	0435107	LOT 117 EX 630 SQFT AT SE COR				YES		APZ 1		HLS B		
000000	STEVE	DR	082B1	0505941	OUTLOT A		G		YES		APZ 2		HLS B		
000000	STEVE	DR	082B2	0507707	OUTLOT B		H		YES		APZ 2		HLS B		
007900	STEVE	DR	082A1	0626739	T-DT S/B 08/02/04 L20029 F038	38	B		YES		APZ 2		HLS B		
007901	STEVE	DR	082A1	0499988		37	B		YES		APZ 2		HLS B		
007902	STEVE	DR	082A1	0610410	RESET OWR T-DT 08/23/78 L4977F163	39	B		YES		APZ 2		HLS B		
007903	STEVE	DR	082A1	0421834		36	B		YES		APZ 2		HLS B		
007904	STEVE	DR	082A1	0633651		40	B		YES		APZ 2		HLS B		
007905	STEVE	DR	082A1	0629246		35	B		YES		APZ 2		HLS B		
007906	STEVE	DR	082A1	0575878		41	B		YES		APZ 2		HLS B		
007907	STEVE	DR	082A1	0472811		34	B		YES		APZ 2		HLS B		
008002	STEVE	DR	082A1	0421693	09REMAIL2/24LDA	5	D		YES		APZ 2		HLS B		
008003	STEVE	DR	082A1	0489237		7	E		YES		APZ 2		HLS B		
008004	STEVE	DR	082A1	0643957		4	D		YES		APZ 2		HLS B		
008005	STEVE	DR	082A1	0478768		8	E		YES		APZ 2		HLS B		
008006	STEVE	DR	082A1	0631374		3	D		YES		APZ 2		HLS B		
008007	STEVE	DR	082A1	0617449		9	E		YES		APZ 2		HLS B		
008008	STEVE	DR	082A1	0424028		2	D		YES		APZ 2		HLS B		
008009	STEVE	DR	082A1	0647909		10	E		YES		APZ 2		HLS B		
008011	STEVE	DR	082B1	0563395		11	E		YES		APZ 2		HLS B		
008101	STEVE	DR	082B1	0650713		11	F		YES		APZ 2		HLS B		
008102	STEVE	DR	082B1	0473306		7	G		YES		APZ 2		HLS B		
008104	STEVE	DR	082B1	0489633		6	G		YES		APZ 2		HLS B		
008105	STEVE	DR	082B1	0491357		12	F		YES		APZ 2		HLS B		
008106	STEVE	DR	082B1	0565754		5	G		YES		APZ 2		HLS B		
008107	STEVE	DR	082B1	0579243		13	F		YES		APZ 2		HLS B		
008108	STEVE	DR	082B1	0494161		4	G		YES		APZ 2		HLS B		
008109	STEVE	DR	082B1	0421164		14	F		YES		APZ 2		HLS B		
008110	STEVE	DR	082B1	0621904		3	G		YES		APZ 2		HLS B		
008112	STEVE	DR	082B1	0573287		2	G		YES		APZ 2		HLS B		
008113	STEVE	DR	082B1	0624791		15	F		YES		APZ 2		HLS B		
008115	STEVE	DR	082B1	0615286		16	F		YES		APZ 2		HLS B		
008201	STEVE	DR	082B1	0639120		17	F		YES		APZ 2		HLS B		
008202	STEVE	DR	082B1	0651638		9	H		YES		APZ 2		HLS B		
008203	STEVE	DR	082B1	0442194		18	F		YES		APZ 2		HLS B		
008204	STEVE	DR	082B1	0437103		8	H		YES		APZ 2		HLS B		
008205	STEVE	DR	082B1	0633537		1	F		YES		APZ 2		HLS B		
008206	STEVE	DR	082B2	0500942		7	H		YES		APZ 2		HLS B		

Property Address			Tax Map Grid	Tax Account	Legal Description	Lot	Block	Parcel	Noise Area	High Intensity Noise Area	Safety Zone	Safety Zone	Height Limit Surface	Height Limit Surface	Height Limit Surface
008208	STEVE	DR	082B2	0564617		6	H		YES		APZ 2		HLS B		
008209	STEVE	DR	082B2	0488965		14	EYE		YES		APZ 2		HLS B		
008210	STEVE	DR	082B2	0487587	09REMAIL2/24LDA	5	H		YES		APZ 2		HLS B		
008211	STEVE	DR	082B2	0429340		15	EYE		YES		APZ 2		HLS B		
008212	STEVE	DR	082B2	0474056		4	H		YES		APZ 2		HLS B		
008214	STEVE	DR	082B2	0496752		3	H		YES		APZ 2		HLS B		
008216	STEVE	DR	082B2	0524546		2	H		YES		APZ 2		HLS B		
008217	STEVE	DR	082B2	0440669		15	A		YES		APZ 2		HLS B		
008218	STEVE	DR	082B2	0507699		1	H		YES		APZ 2		HLS B		
000000	STEWART	RD	089F1	0573485	LOT 4 EX 7247 SQ FT		B		YES		APZ 1		HLS B		
000000	STEWART	RD	089F1	0573493	LOT 5 EX 165 SQ FT		B		YES		APZ 1		HLS B		
003500	STEWART	RD	089F1	0573477	LOT 3 EX 840 SQ FT		B		YES		APZ 1		HLS B		
003502	STEWART	RD	089F1	0535005	LOT 2 EX 420.00 SQ FT		B		YES		APZ 1		HLS B		
003503	STEWART	RD	089F1	0445262	LT 135 EX 110 SQFT AT FR & LOT 136 EX 4337 SQFT				YES		APZ 1		HLS B		
003503	STEWART	RD	089F1	0445262	LT 135 EX 110 SQFT AT FR & LOT 136 EX 4337 SQFT				YES		APZ 1		HLS B		
003504	STEWART	RD	089F1	0530931	LOT 1 EX 444.00 SQ FT		B		YES		APZ 1		HLS B		
003506	STEWART	RD	089F1	0637736	FORESTVILLE			019	YES		APZ 1		HLS B		
003508	STEWART	RD	089F1	0511394				092	YES		APZ 1		HLS B		
003606	STEWART	RD	089F1	0490417	6636.32 SQ FT AT W PT PARCEL C				YES		APZ 1		HLS B		
007804	SUNNY	LN	082A2	0467134		120			YES		APZ 2		HLS B		
007805	SUNNY	LN	082A3	0437129		122			YES		APZ 2		HLS B		
007806	SUNNY	LN	082A2	0424820		119			YES		APZ 2		HLS B		
007807	SUNNY	LN	082A3	0482349		121			YES		APZ 2		HLS B		
000000	SWEENEY	DR	117B1	4007233	PARCEL A				YES		APZ 2		HLS B		
008200	SWEENEY	DR	117B1	0878223	(CORR MAP NO 07)	1	B		YES		APZ 1		HLS B		
008201	SWEENEY	DR	117B1	0918508		1	A		YES		APZ 1		HLS B		
008202	SWEENEY	DR	117B1	0878231		2	B		YES		APZ 1		HLS B		
008205	SWEENEY	DR	117B1	0878165		2	A		YES		APZ 1		HLS B		
008206	SWEENEY	DR	117B1	0877977		3	B		YES		APZ 1		HLS B		
008209	SWEENEY	DR	117B1	0878173		3	A		YES		APZ 1		HLS B		
008212	SWEENEY	DR	117B1	0878249		4	B		YES		APZ 1		HLS B		
008213	SWEENEY	DR	117B1	0878181		4	A		YES		APZ 1		HLS B		
008216	SWEENEY	DR	117B1	3672763	(FIN CHG 7/1/09 NB)	5			YES		APZ 1		HLS B		
008217	SWEENEY	DR	117B1	0878199		5	A		YES		APZ 1		HLS B		
008300	SWEENEY	DR	117B1	3672755		4			YES		APZ 1	APZ 2	HLS B		
008301	SWEENEY	DR	117B1	0961441		6	A		YES		APZ 1	APZ 2	HLS B		
008302	SWEENEY	DR	117B1	3672748		3			YES		APZ 2		HLS B		
008304	SWEENEY	DR	117B1	3672730		2			YES		APZ 2		HLS B		
008305	SWEENEY	DR	117B1	0878207		7	A		YES		APZ 2		HLS B		
008306	SWEENEY	DR	117B1	3672722		1			YES		APZ 2		HLS B		

Property Address			Tax Map Grid	Tax Account	Legal Description	Lot	Block	Parcel	Noise Area	High Intensity Noise Area	Safety Zone	Safety Zone	Height Limit Surface	Height Limit Surface	Height Limit Surface
008313	SWEENEY	DR	117B1	0918672		2A			YES		APZ 2		HLS B		
008400	SWEENEY	DR	117B1	0918904		48A			YES		APZ 2		HLS B		
008401	SWEENEY	DR	117B1	0918680		3A			YES		APZ 2		HLS B		
008404	SWEENEY	DR	117B1	0918912		49A			YES		APZ 2		HLS B		
008405	SWEENEY	DR	117B1	0918748		9A			YES		APZ 2		HLS B		
008410	SWEENEY	DR	117B1	5526001	KILLIECRANKIE, SEC 1, LOT 85	85			YES		APZ 2		HLS B		
008411	SWEENEY	DR	117B1	0918771		12A			YES		APZ 2		HLS B		
008414	SWEENEY	DR	117B1	5526012	KILLIECRANKIE, SEC 1, LOT 86	86			YES		APZ 2		HLS B		
008507	SWEENEY	DR	117B2	0919126		19			YES		APZ 2		HLS B		
008100	THORNFIELD	TER	082B2	0503540		21			YES		APZ 2		HLS B		
008101	THORNFIELD	TER	082B2	0503557	(RES N PER OWNER)	22			YES		APZ 2		HLS B		
008102	THORNFIELD	TER	082B2	0503532		20			YES		APZ 2		HLS B		
008103	THORNFIELD	TER	082B2	0503565		23			YES		APZ 2		HLS B		
008104	THORNFIELD	TER	082B2	0503524		19			YES		APZ 2		HLS B		
008105	THORNFIELD	TER	082B2	0503573		24			YES		APZ 2		HLS B		
008106	THORNFIELD	TER	082B2	0503516		18			YES		APZ 2		HLS B		
008107	THORNFIELD	TER	082B2	0503581		25			YES		APZ 2		HLS B		
008108	THORNFIELD	TER	082B2	0503508		17			YES		APZ 2		HLS B		
008109	THORNFIELD	TER	082B2	0503599		26			YES		APZ 2		HLS B		
008110	THORNFIELD	TER	082B2	0503490		16			YES		APZ 2		HLS B		
008200	THORNFIELD	TER	082B2	0503482	CLUSTER-PLAT ONE	15			YES		APZ 2		HLS B		
008202	THORNFIELD	TER	082B2	0503474		14			YES		APZ 2		HLS B		
008203	THORNFIELD	TER	082B2	0503607	T-DT S/B 07/27/04 L20042 F632	27			YES		APZ 2		HLS B		
008204	THORNFIELD	TER	082B2	0503466		13			YES		APZ 2		HLS B		
008205	THORNFIELD	TER	082B2	0503615		28			YES		APZ 2		HLS B		
008206	THORNFIELD	TER	082B2	0503458		12			YES		APZ 2		HLS B		
002000	THYRRING	CT	082B1	0419952	PLAT 3	39	A		YES		APZ 2		HLS B		
002001	THYRRING	CT	082B1	0419960	PLAT 3	40	A		YES		APZ 2		HLS B		
002002	THYRRING	CT	082B1	0419945	PLAT 3	38	A		YES		APZ 2		HLS B		
002003	THYRRING	CT	082B1	0419978	PLAT 3	41	A		YES		APZ 2		HLS B		
002004	THYRRING	CT	082B1	0419937	PLAT 3	37	A		YES		APZ 2		HLS B		
002005	THYRRING	CT	082B1	0419986	PLAT 3	42	A		YES		APZ 2		HLS B		
000000	TIMBERCREST	DR	082B2	0503912	PARCEL C COMMON AREA PER PLAT				YES		APZ 2		HLS B		
000000	TIMBERCREST	DR	082B3	0504845	PARCEL E COMMON AREA PER PLAT				YES		APZ 2		HLS B		
000000	TIMBERCREST	DR	082B3	0504852	PARCEL F COMMON AREA PER PLAT				YES		APZ 2		HLS B		
002200	TIMBERCREST	DR	082B2	0503896	PARCEL A COMMON AREA PER PLAT				YES		APZ 2		HLS B		
002201	TIMBERCREST	DR	082B2	0503359		1			YES		APZ 2		HLS B		
002203	TIMBERCREST	DR	082B2	0503367		2			YES		APZ 2		HLS B		
002300	TIMBERCREST	DR	082B2	0503888	CLUSTER-PLAT ONE	112			YES		APZ 2		HLS B		
002301	TIMBERCREST	DR	082B2	0503904	PARCEL B COMMON AREA PER PLAT				YES		APZ 2		HLS B		

Property Address			Tax Map Grid	Tax Account	Legal Description	Lot	Block	Parcel	Noise Area	High Intensity Noise Area	Safety Zone	Safety Zone	Height Limit Surface	Height Limit Surface	Height Limit Surface
002302	TIMBERCREST	DR	082B2	0503870	T-DT S/B 07/14/04 L19932 F426	111			YES		APZ 2		HLS B		
002304	TIMBERCREST	DR	082B2	0503862		110			YES		APZ 2		HLS B		
002306	TIMBERCREST	DR	082B2	0503854		109			YES		APZ 2		HLS B		
002308	TIMBERCREST	DR	082B2	0503847		108			YES		APZ 2		HLS B		
002310	TIMBERCREST	DR	082B2	0503839		107			YES		APZ 2		HLS B		
002311	TIMBERCREST	DR	082B2	0503375		4			YES		APZ 2		HLS B		
002312	TIMBERCREST	DR	082B2	0503821		106			YES		APZ 2		HLS B		
002314	TIMBERCREST	DR	082B2	0503813		105			YES		APZ 2		HLS B		
002316	TIMBERCREST	DR	082B2	0503805		104			YES		APZ 2		HLS B		
002318	TIMBERCREST	DR	082B2	0503797		103			YES		APZ 2		HLS B		
002319	TIMBERCREST	DR	082B2	0503441		11			YES		APZ 2		HLS B		
002320	TIMBERCREST	DR	082B2	0503789		102			YES		APZ 2		HLS B		
002322	TIMBERCREST	DR	082B2	0503771		101			YES		APZ 2		HLS B		
002404	TIMBERCREST	DR	082B2	0503763		100			YES		APZ 2		HLS B		
002405	TIMBERCREST	DR	082B2	0503623		29			YES		APZ 2		HLS B		
002406	TIMBERCREST	DR	082B2	0503755		99			YES		APZ 2		HLS B		
002410	TIMBERCREST	DR	082B3	0503748		98			YES		APZ 2		HLS B		
002500	TIMBERCREST	DR	082B3	0503730		97			YES		APZ 2		HLS B		
002502	TIMBERCREST	DR	082B3	0503722		96			YES		APZ 2		HLS B		
002503	TIMBERCREST	DR	082B3	0503706		37			YES		APZ 2		HLS B		
002504	TIMBERCREST	DR	082B3	0503714		95			YES		APZ 2		HLS B		
002506	TIMBERCREST	DR	082B3	0504829		94			YES		APZ 2		HLS B		
002508	TIMBERCREST	DR	082B3	0504811		93			YES		APZ 2		HLS B		
002602	TIMBERCREST	DR	082B3	0504803		92			YES		APZ 2		HLS B		
002603	TIMBERCREST	DR	082B3	0504431		55			YES		APZ 2		HLS B		
002604	TIMBERCREST	DR	082B3	0504795		91			YES		APZ 2		HLS B		
002607	TIMBERCREST	DR	082B3	0504449	T-DT S/B 08/10/04 L20112 F096	56			YES		APZ 2		HLS B		
002609	TIMBERCREST	DR	082B3	0504456		57			YES		APZ 2		HLS B		
002611	TIMBERCREST	DR	082B3	0504464		58			YES		APZ 2		HLS B		
002612	TIMBERCREST	DR	082B3	0504787		90			YES		APZ 2		HLS B		
002613	TIMBERCREST	DR	082B3	0504472		59			YES		APZ 2		HLS B		
002614	TIMBERCREST	DR	082B3	0504779		89			YES		APZ 2		HLS B		
002615	TIMBERCREST	DR	082B3	0504480		60			YES		APZ 2		HLS B		
002616	TIMBERCREST	DR	082B3	0504761		88			YES		APZ 2		HLS B		
002618	TIMBERCREST	DR	082B3	0504753		87			YES		APZ 2		HLS B		
002620	TIMBERCREST	DR	082B3	0504746		86			YES		APZ 2		HLS B		
002701	TIMBERCREST	DR	082B3	0504589		70			YES		APZ 2		HLS B		
002702	TIMBERCREST	DR	082B3	0504738	T-DT S/B 07/16/04 L19968 F214	85			YES		APZ 2		HLS B		
002704	TIMBERCREST	DR	082B3	0504720	CLUSTER PLAT 2 >	84			YES		APZ 2		HLS B		
002705	TIMBERCREST	DR	082B3	0504597		71			YES		APZ 2		HLS B		

Property Address			Tax Map Grid	Tax Account	Legal Description	Lot	Block	Parcel	Noise Area	High Intensity Noise Area	Safety Zone	Safety Zone	Height Limit Surface	Height Limit Surface	Height Limit Surface
002706	TIMBERCREST	DR	082B3	0504712		83			YES		APZ 2		HLS B		
002707	TIMBERCREST	DR	082B3	0504605		72			YES		APZ 2		HLS B		
002709	TIMBERCREST	DR	082B3	0504613		73			YES		APZ 2		HLS B		
002711	TIMBERCREST	DR	082B3	0504621		74			YES		APZ 2		HLS B		
002712	TIMBERCREST	DR	082B3	0504704		82			YES		APZ 2		HLS B		
002713	TIMBERCREST	DR	082B3	0504639		75			YES		APZ 2		HLS B		
002715	TIMBERCREST	DR	082B3	0504647		76			YES		APZ 2		HLS B		
002716	TIMBERCREST	DR	082B3	0504696		81			YES		APZ 2		HLS B		
002717	TIMBERCREST	DR	082B3	0504654		77			YES		APZ 2		HLS B		
002720	TIMBERCREST	DR	082B3	0504688	(DEATH CERT REC 3/10/05)	80			YES		APZ 2		HLS B		
002721	TIMBERCREST	DR	082B3	0504662		78			YES		APZ 2		HLS B		
002722	TIMBERCREST	DR	082B3	0504670		79			YES		APZ 2		HLS B		
008900	TOWNSEND	LN	117B2	0916627		11	H		YES		APZ 2		HLS B		
008901	TOWNSEND	LN	117B2	0867689		1	J		YES		APZ 2		HLS B		
008902	TOWNSEND	LN	117B3	0916619		10	H		YES		APZ 2		HLS B		
008903	TOWNSEND	LN	117B3	0872861		2	J		YES		APZ 2		HLS B		
008904	TOWNSEND	LN	117B3	0916601		9	H		YES		APZ 2		HLS B		
008905	TOWNSEND	LN	117B3	0867705		3	J		YES		APZ 2		HLS B		
008906	TOWNSEND	LN	117B3	0916593		8	H		YES		APZ 2		HLS B		
008907	TOWNSEND	LN	117B3	0873133		4	J		YES		APZ 2		HLS B		
008908	TOWNSEND	LN	117B3	0948273		7	H		YES		APZ 2		HLS B		
008909	TOWNSEND	LN	117B3	0916643		5	J		YES		APZ 2		HLS B		
009000	TOWNSEND	LN	117B3	0903179		10	F		YES		APZ 2		HLS B		
009001	TOWNSEND	LN	117B3	0916650		6	J		YES		APZ 2		HLS B		
009003	TOWNSEND	LN	117B3	0876664		7	J		YES		APZ 2		HLS B		
009004	TOWNSEND	LN	117B3	0889352		11	F		YES		APZ 2		HLS B		
009005	TOWNSEND	LN	117B3	0889337	CAE09-03550 TDT 03/22/2010	8	J		YES		APZ 2		HLS B		
009006	TOWNSEND	LN	117B3	0889360		12	F		YES		APZ 2		HLS B		
009007	TOWNSEND	LN	117B3	0889345	CAE87-530	9	J		YES		APZ 2		HLS B		
009008	TOWNSEND	LN	117B3	0873851		13	F		YES		APZ 2		HLS B		
009009	TOWNSEND	LN	117B3	0873935	SECOND ADDN	10	J		YES		APZ 2		HLS B		
009010	TOWNSEND	LN	117B3	0873869		14	F		YES		APZ 2		HLS B		
009100	TOWNSEND	LN	117B3	0873877	LOT 15 & ADJ 1,278.5 SQ FT		F		YES		APZ 2		HLS B		
009101	TOWNSEND	LN	117B3	0873943		11	J		YES		APZ 2		HLS B		
009102	TOWNSEND	LN	117B3	0873885	LOT 16 & ADJ 1,278.5 SF OF ABND PATH		F		YES		APZ 2		HLS B		
009102	TOWNSEND	LN	117B3	0873885	LOT 16 & ADJ 1,278.5 SF OF ABND PATH		F		YES		APZ 2		HLS B		
009103	TOWNSEND	LN	117B3	0873950		12	J		YES		APZ 2		HLS B		
009104	TOWNSEND	LN	117B3	0873893	SECOND ADDN	17	F		YES		APZ 2		HLS B		
009105	TOWNSEND	LN	117B3	0873968	SECOND ADDN	13	J		YES		APZ 2		HLS B		
009106	TOWNSEND	LN	117B3	0873901		18	F		YES		APZ 2		HLS B		

Property Address			Tax Map Grid	Tax Account	Legal Description	Lot	Block	Parcel	Noise Area	High Intensity Noise Area	Safety Zone	Safety Zone	Height Limit Surface	Height Limit Surface	Height Limit Surface
009107	TOWNSEND	LN	117B3	0873976	SECOND ADDN	14	J		YES		APZ 2		HLS B		
009108	TOWNSEND	LN	117B3	0873919	SECOND ADDN 2005 EAI-X TRS	19	F		YES		APZ 2		HLS B		
009109	TOWNSEND	LN	117B3	0873984		15	J		YES		APZ 2		HLS B		
009110	TOWNSEND	LN	117B3	0873927		20	F		YES		APZ 2		HLS B		
003000	TRACY	LN	081F4	0437459	PARCEL G3 EQ 20160 SQ FT			184	YES		APZ 2		HLS B		
003001	TRACY	LN	081F4	0447862				185	YES		APZ 2		HLS B		
003004	TRACY	LN	082A4	0634972	FORESTVILLE (.8265A FR 0449108 & .526 3A TO0634972 STR 2001)			304	YES		APZ 2		HLS B		
003005	TRACY	LN	081F4	0447896				187	YES		APZ 2		HLS B		
003009	TRACY	LN	081F4	0562728				186	YES		APZ 2		HLS B		
003011	TRACY	LN	081F4	0491423	FORESTVILLE			189	YES		APZ 2		HLS B		
003013	TRACY	LN	081F4	0562751	FORESTVILLE LOT 4 EQ 10491 SQ FT			188	YES		APZ 2		HLS B		
000000	TULIP	AVE	082C1	1771518	PARCEL 4 COMMON AREA		B				APZ 2		HLS B		
001739	TULIP	AVE	082C1	1771328		28	B				APZ 2		HLS B		
001741	TULIP	AVE	082C1	1771336		29	B				APZ 2		HLS B		
001801	TULIP	AVE	082C1	1771344		30	B				APZ 2		HLS B		
001803	TULIP	AVE	082C1	1771351		31	B				APZ 2		HLS B		
001805	TULIP	AVE	082C1	1771369		32	B				APZ 2		HLS B		
001807	TULIP	AVE	082C1	1771377		33	B				APZ 2		HLS B		
001809	TULIP	AVE	082C1	1771385	(RES N PER OWNER)	34	B				APZ 2		HLS B		
001811	TULIP	AVE	082C1	1771393		35	B				APZ 2		HLS B		
001830	TULIP	AVE	082C1	1771427		38	B				APZ 2		HLS B		
001832	TULIP	AVE	082C1	1771419	(RES N 05 TRS)	37	B				APZ 2		HLS B		
001834	TULIP	AVE	082C1	1771401		36	B				APZ 2		HLS B		
000000	VINEYARD	DR	082A3	0455691	OUTLOT D				YES		APZ 2		HLS B		
000000	VINEYARD	DR	082A3	0455709	OUTLOT F				YES		APZ 2		HLS B		
000000	VINEYARD	DR	082A3	0455717	OUTLOT G				YES		APZ 2		HLS B		
000000	VINEYARD	DR	082A3	0455725	OUTLOT H				YES		APZ 2		HLS B		
000000	VINEYARD	DR	082A3	0455733	OUTLOT I				YES		APZ 2		HLS B		
000000	VINEYARD	DR	082A3	0455741	OUTLOT J				YES		APZ 2		HLS B		
000000	VINEYARD	DR	082A3	0455758	OUTLOT E				YES		APZ 2		HLS B		
000000	VINEYARD	DR	082A3	0461368		22	4		YES		APZ 2		HLS B		
000000	VINEYARD	DR	082A3	0480681	OUTLOT B				YES		APZ 2		HLS B		
000000	VINEYARD	DR	082A3	0535328	OUTLOT A				YES		APZ 2		HLS B		
000000	VINEYARD	DR	082A3	0573030	OUTLOT C				YES		APZ 2		HLS B		
007700	VINEYARD	DR	081F3	0413518		9	A		YES		APZ 2		HLS B		
007701	VINEYARD	DR	082A3	0470849		10	A		YES		APZ 2		HLS B		
007702	VINEYARD	DR	082A3	0418053		8	A		YES		APZ 2		HLS B		
007704	VINEYARD	DR	082A3	0636530		7	A		YES		APZ 2		HLS B		
007706	VINEYARD	DR	082A3	0423525		6	A		YES		APZ 2		HLS B		
007708	VINEYARD	DR	082A3	0573667		5	A		YES		APZ 2		HLS B		

Property Address			Tax Map Grid	Tax Account	Legal Description	Lot	Block	Parcel	Noise Area	High Intensity Noise Area	Safety Zone	Safety Zone	Height Limit Surface	Height Limit Surface	Height Limit Surface
007709	VINEYARD	DR	082A3	0598078		5	B		YES		APZ 2		HLS B		
007710	VINEYARD	DR	082A3	0586834		4	A		YES		APZ 2		HLS B		
007711	VINEYARD	DR	082A3	0574335		4	B		YES		APZ 2		HLS B		
007712	VINEYARD	DR	082A3	0474650		3	A		YES		APZ 2		HLS B		
007713	VINEYARD	DR	082A3	0572420		3	B		YES		APZ 2		HLS B		
007714	VINEYARD	DR	082A3	0451591		2	A		YES		APZ 2		HLS B		
007715	VINEYARD	DR	082A3	0435172		2	B		YES		APZ 2		HLS B		
007716	VINEYARD	DR	082A3	0650333		1	A		YES		APZ 2		HLS B		
007900	VINEYARD	DR	082A3	0456608	S PT LT 1 EQ 10325 SF 2004 EAI-X TRS T-DT S/B 6/3/04 L19630F748				YES		APZ 2		HLS B		
007902	VINEYARD	DR	082A3	0456590	N PT OF LOT 1 EQ 12204 SQ FT				YES		APZ 2		HLS B		
007904	VINEYARD	DR	082A3	0608133	NR FORESTVILLE .4181 AC			047	YES		APZ 2		HLS B		
007908	VINEYARD	DR	082A3	0535310	PT LOT 1 EQ 19932 SQ FT				YES		APZ 2		HLS B		
007908	VINEYARD	DR	082A3	0608141	PT LOT 1 EQ 80 SQ FT				YES		APZ 2		HLS B		
007910	VINEYARD	DR	082A3	0458695				317	YES		APZ 2		HLS B		
007912	VINEYARD	DR	082A3	0445155		2			YES		APZ 2		HLS B		
007914	VINEYARD	DR	082A3	0442475	LOTS 1.2 EX R 62 FT		5		YES		APZ 2		HLS B		
007914	VINEYARD	DR	082A3	0442475	LOTS 1.2 EX R 62 FT		5		YES		APZ 2		HLS B		
008000	VINEYARD	DR	082A3	0461343	LOT 1 EX 24.5 SQ FT		4		YES		APZ 2		HLS B		
008008	VINEYARD	DR	082A3	0622613		21	4		YES		APZ 2		HLS B		
008100	VINEYARD	DR	082A3	0577627		20	4		YES		APZ 2		HLS B		
008104	VINEYARD	DR	082A3	0537449	LOT 19 & W HALF OF LOT 18		4		YES		APZ 2		HLS B		
008105	VINEYARD	DR	082A3	0546473		2			YES		APZ 2		HLS B		
008107	VINEYARD	DR	082A3	0420505	09REMAIL2/24LDA	3			YES		APZ 2		HLS B		
009600	WAGNER	TRL	117A4	0860007				115	YES		APZ 2		HLS B		
009602	WAGNER	TRL	117A4	0864892				116	YES		APZ 2		HLS B		
009607	WAGNER	TRL	117A4	0857318				118	YES		APZ 2		HLS B		
009701	WAGNER	TRL	117A4	0987073				122	YES		APZ 2		HLS B		
009711	WAGNER	TRL	117A4	0911271	CAE07-22215 TDT 01/27/2010			014	YES		APZ 2		HLS B		
009723	WAGNER	TRL	126A1	0865105				003	YES		APZ 2		HLS B		
008500	WENDY	ST	117B4	0987867		2	D		YES		APZ 2		HLS B		
008501	WENDY	ST	117B4	0959668		1	C		YES		APZ 2		HLS B		
008503	WENDY	ST	117C4	0911388		2	C		YES		APZ 2		HLS B		
008504	WENDY	ST	117C4	0903989	(ENTIRE IMPS RAZED 2/1/09)	1	D		YES		APZ 2		HLS B		
008505	WENDY	ST	117C4	0913517	PLAT 1	1	C		YES		APZ 2		HLS B		
008506	WENDY	ST	117C4	0913301	PLAT 1	1	A		YES		APZ 2		HLS B		
008507	WENDY	ST	117C4	0913525	PLAT 1 PLAT 1	2	C		YES		APZ 2		HLS B		
008508	WENDY	ST	117C4	0913319	PLAT 1	2	A		YES		APZ 2		HLS B		
008509	WENDY	ST	117C4	0913533	PLAT 1 PLAT 1	3	C		YES		APZ 2		HLS B		
008510	WENDY	ST	117C4	0913327	PLAT 1	3	A		YES		APZ 2		HLS B		
008512	WENDY	ST	117C4	0913335	PLAT 1	4	A		YES		APZ 2		HLS B		

Property Address			Tax Map Grid	Tax Account	Legal Description	Lot	Block	Parcel	Noise Area	High Intensity Noise Area	Safety Zone	Safety Zone	Height Limit Surface	Height Limit Surface	Height Limit Surface
007717	WESTOVER	LN	108B4	0963439	RESUB OF PT LOT 53	101			YES		APZ 1		HLS B		
007800	WESTOVER	LN	108C4	0912659	CENTER 137 FT LOT 52 EX W 50 FT				YES		APZ 1		HLS B		
007801	WESTOVER	LN	108B4	0963421	OF PT LOT 53	100			YES		APZ 1		HLS B		
007803	WESTOVER	LN	108B4	0963413	OF PT LOT 53	99			YES		APZ 1		HLS B		
007804	WESTOVER	LN	108C4	0908855		137			YES		APZ 1		HLS B		
007805	WESTOVER	LN	108B4	0963454	OF PT LOT 53	98			YES		APZ 1		HLS B		
007807	WESTOVER	LN	108C4	0963405		97			YES		APZ 1		HLS B		
007808	WESTOVER	LN	108C4	0960088	CAE08-08664 W/T-DT 12/23/09	1	A		YES		APZ 1		HLS B		
008409	WESTPHALIA	RD	090C1	0514281	KAVERTON EDGE			092	YES		APZ 1		HLS B	HLS G	
008421	WESTPHALIA	RD	090B1	0529834	KAVERTON EDGE (PARTIAL IMPS RAZED 7/1/01)			090	YES		APZ 1		HLS B		
008504	WESTPHALIA	RD	090C1	0639492	KAVERTON			083	YES		APZ 1		HLS B		
008505	WESTPHALIA	RD	090C1	0537274	KAVERTON EDGE			093	YES		APZ 1		HLS B	HLS G	
008506	WESTPHALIA	RD	090B1	0639484				079	YES		APZ 1		HLS B		
008507	WESTPHALIA	RD	090C1	0552208	KAVERTON EDGE N CONF USE-HOUSE			094	YES		APZ 1		HLS B	HLS G	
008510	WESTPHALIA	RD	090C1	0514265	BROWN STA RD N CONF USE-HOUSE			081	YES		APZ 1		HLS B		
008510	WESTPHALIA	RD	090C1	0514273	MOORES SHOP RD			082	YES		APZ 1		HLS B		
008511	WESTPHALIA	RD	090C1	0533810	-DEED08/14/07PEND-			095	YES		APZ 1		HLS B		
008600	WESTPHALIA	RD	090C1	0569871	S ONE HALF LOT 1				YES		APZ 1		HLS B		
008604	WESTPHALIA	RD	090C1	0422857				084	YES		APZ 1		HLS B		
	WESTPHALIA	RD	090B1	0471383				179	YES		APZ 1		HLS B		
008700	WHISTLERS	CT	117A1	3855103	PLAT 2	5			YES		APZ 2		HLS B		
008701	WHISTLERS	CT	117A1	3855061	PLAT 2	1			YES		APZ 2		HLS B		
008702	WHISTLERS	CT	117A1	3855095	PLAT 2	4			YES		APZ 2		HLS B		
008703	WHISTLERS	CT	117A1	3855079	PLAT 2	2			YES		APZ 2		HLS B		
008705	WHISTLERS	CT	117A1	3855087	PLAT 2	3			YES		APZ 2		HLS B		
007900	WHITEWATER	CT	117A3	3017225		70	E		YES		APZ 2		HLS B		
007901	WHITEWATER	CT	117A3	3017233		71	E		YES		APZ 2		HLS B		
007902	WHITEWATER	CT	117A3	3017217		69	E		YES		APZ 2		HLS B		
007903	WHITEWATER	CT	117A3	3017241		72	E		YES		APZ 2		HLS B		
007904	WHITEWATER	CT	117A3	3017209	T-DT S/B 09/01/04 L20253 F722	68	E		YES		APZ 2		HLS B		
007905	WHITEWATER	CT	117A3	3017258		73	E		YES		APZ 2		HLS B		
007906	WHITEWATER	CT	117A3	3017191	T-DT S/B 07/26/04 L19989 F379	67	E		YES		APZ 2		HLS B		
007907	WHITEWATER	CT	117A3	3017266		74	E		YES		APZ 2		HLS B		
007908	WHITEWATER	CT	117A3	3017183	2004 EAI-X TRS	66	E		YES		APZ 2		HLS B		
007909	WHITEWATER	CT	117A3	3017274	TDT SB 5-20-04 L19533 F244 CAE08- 04797 W TDT 10-24 -08	75	E		YES		APZ 2		HLS B		
007910	WHITEWATER	CT	117A3	3017175		65	E		YES		APZ 2		HLS B		
007911	WHITEWATER	CT	117A3	3017282		76	E		YES		APZ 2		HLS B		
007912	WHITEWATER	CT	117A3	3017167		64	E		YES		APZ 2		HLS B		
007913	WHITEWATER	CT	117A3	3017290		77	E		YES		APZ 2		HLS B		
002000	WHITTAKER	CT	082B1	0420059	PLAT 3	49	A		YES		APZ 2		HLS B		

Property Address			Tax Map Grid	Tax Account	Legal Description	Lot	Block	Parcel	Noise Area	High Intensity Noise Area	Safety Zone	Safety Zone	Height Limit Surface	Height Limit Surface	Height Limit Surface
002001	WHITTAKER	CT	082B1	0420067	PLAT 3	50	A		YES		APZ 2		HLS B		
002002	WHITTAKER	CT	082B1	0420042	PLAT 3	48	A		YES		APZ 2		HLS B		
002003	WHITTAKER	CT	082B1	0420075	PLAT 3	51	A		YES		APZ 2		HLS B		
002004	WHITTAKER	CT	082B1	0420034	PLAT 3	47	A		YES		APZ 2		HLS B		
002005	WHITTAKER	CT	082B1	0420083	PLAT 3	52	A		YES		APZ 2		HLS B		
002006	WHITTAKER	CT	082B1	0420026	PLAT 3 (NEW OWR FIN 7/1/10)	46	A		YES		APZ 2		HLS B		
002007	WHITTAKER	CT	082B1	0420091	PLAT 3	53	A		YES		APZ 2		HLS B		
002008	WHITTAKER	CT	082B1	0420018	PLAT 3	45	A		YES		APZ 2		HLS B		
002009	WHITTAKER	CT	082B1	0420109	PLAT 3	54	A		YES		APZ 2		HLS B		
002010	WHITTAKER	CT	082B1	0420000	PLAT 3	44	A		YES		APZ 2		HLS B		
002011	WHITTAKER	CT	082B1	0420117	PLAT 3	55	A		YES		APZ 2		HLS B		
002012	WHITTAKER	CT	082B1	0419994	PLAT 3	43	A		YES		APZ 2		HLS B		
009403	WILDER	ST	117B4	0917625		14	B		YES		APZ 2		HLS B		
009405	WILDER	ST	117B4	0852640	CAE09-00534 W/TDT 12/15/09	15	B		YES		APZ 2		HLS B		
009407	WILDER	ST	117B4	0890616		16	B		YES		APZ 2		HLS B		
008600	WILLOW	AVE	082C4	0458653		1	A		YES		APZ 1		HLS B		
008604	WILLOW	AVE	082C4	0651653		2	A		YES		APZ 1		HLS B		
001900	WINTERGREEN	CT	081F1	0630285		11	J				APZ 2		HLS B		
001901	WINTERGREEN	CT	081F1	0577189		12	J				APZ 2		HLS B		
001902	WINTERGREEN	CT	081F1	0423715		10	J				APZ 2		HLS B		
001904	WINTERGREEN	CT	081F1	0537308		9	J				APZ 2		HLS B		
001905	WINTERGREEN	CT	081F1	0413559		14	J				APZ 2		HLS B		
001906	WINTERGREEN	CT	081F1	0446112		8	J				APZ 2		HLS B		
001907	WINTERGREEN	CT	081F1	0489757		15	J				APZ 2		HLS B		
001908	WINTERGREEN	CT	081F1	0593921		7	J				APZ 2		HLS B		
001910	WINTERGREEN	CT	081F1	0610980		6	J				APZ 2		HLS B		
001912	WINTERGREEN	CT	081F1	0491522		5	J				APZ 2		HLS B		
002004	WINTERGREEN	AVE	081F1	0604223		4	J				APZ 2		HLS B		
002006	WINTERGREEN	AVE	081F1	0619940		3	J				APZ 2		HLS B		
002008	WINTERGREEN	AVE	081F1	0414631	(RES N PER OWNER)	2	J				APZ 2		HLS B		
002100	WINTERGREEN	AVE	081F1	0638098		1	F				APZ 2		HLS B		
002102	WINTERGREEN	AVE	081F1	0567206		19	F				APZ 2		HLS B		
002103	WINTERGREEN	AVE	081F1	0465559		4	E				APZ 2		HLS B		
002104	WINTERGREEN	AVE	081F1	0513853		18	F				APZ 2		HLS B		
002105	WINTERGREEN	AVE	081F1	0559971		5	E				APZ 2		HLS B		
002106	WINTERGREEN	AVE	081F1	0507434		17	F				APZ 2		HLS B		
002107	WINTERGREEN	AVE	081F1	0496851		6	E				APZ 2		HLS B		
002108	WINTERGREEN	AVE	081F1	0533497		16	F				APZ 2		HLS B		
002109	WINTERGREEN	AVE	081F1	0550095		7	E				APZ 2		HLS B		
002110	WINTERGREEN	AVE	081F1	0565622		15	F				APZ 2		HLS B		

Property Address			Tax Map Grid	Tax Account	Legal Description	Lot	Block	Parcel	Noise Area	High Intensity Noise Area	Safety Zone	Safety Zone	Height Limit Surface	Height Limit Surface	Height Limit Surface
002111	WINTERGREEN	AVE	081F2	0533067		8	E				APZ 2		HLS B		
002112	WINTERGREEN	AVE	081F2	0492371		14	F				APZ 2		HLS B		
002113	WINTERGREEN	AVE	081F2	0628032		9	E				APZ 2		HLS B		
002114	WINTERGREEN	AVE	081F2	0481200		13	F				APZ 2		HLS B		
002115	WINTERGREEN	AVE	081F2	0511477		10	E				APZ 2		HLS B		
002116	WINTERGREEN	AVE	081F2	0477034	(ENTIRE IMPS RAZED 4/1/05)	12	F				APZ 2		HLS B		
002202	WINTERGREEN	AVE	081F2	0558916		13	A				APZ 2		HLS B		
002204	WINTERGREEN	AVE	081F2	0434530		12	A				APZ 2		HLS B		
002205	WINTERGREEN	AVE	081F2	0621813		12	B				APZ 2		HLS B		
002206	WINTERGREEN	AVE	081F2	0463323		11	A				APZ 2		HLS B		
002207	WINTERGREEN	AVE	081F2	0462192		13	B				APZ 2		HLS B		
002208	WINTERGREEN	AVE	081F2	0615617		10	A				APZ 2		HLS B		
002210	WINTERGREEN	AVE	081F2	0575316		9	A				APZ 2		HLS B		
002212	WINTERGREEN	AVE	081F2	0624577		8	A				APZ 2		HLS B		
002214	WINTERGREEN	AVE	081F2	0524207		7	A				APZ 2		HLS B		
002215	WINTERGREEN	AVE	081F2	0511378		14	B				APZ 2		HLS B		
002216	WINTERGREEN	AVE	081F2	0424002		6	A				APZ 2		HLS B		
002217	WINTERGREEN	AVE	081F2	0458919		15	B				APZ 2		HLS B		
002218	WINTERGREEN	AVE	081F2	0465179		5	A				APZ 2		HLS B		
002219	WINTERGREEN	AVE	081F2	0624239		16	B				APZ 2		HLS B		
002220	WINTERGREEN	AVE	081F2	0515486		4	A				APZ 2		HLS B		
002222	WINTERGREEN	AVE	081F2	0570515		3	A				APZ 2		HLS B		
009203	WINTERSET	CT	117A3	0972109		21	T		YES		APZ 2		HLS B		
009205	WINTERSET	CT	117A3	0972117		22	T		YES		APZ 2		HLS B		
009207	WINTERSET	CT	117A3	0972125		23	T		YES		APZ 2		HLS B		
009208	WINTERSET	CT	117B3	0972208		31	T		YES		APZ 2		HLS B		
009209	WINTERSET	CT	117A3	0972133		24	T		YES		APZ 2		HLS B		
009210	WINTERSET	CT	117B3	0972190		30	T		YES		APZ 2		HLS B		
009211	WINTERSET	CT	117A3	0972141		25	T		YES		APZ 2		HLS B		
009212	WINTERSET	CT	117B3	0972182		29	T		YES		APZ 2		HLS B		
009213	WINTERSET	CT	117A3	0972158		26	T		YES		APZ 2		HLS B		
009214	WINTERSET	CT	117B3	0972174		28	T		YES		APZ 2		HLS B		
009215	WINTERSET	CT	117B3	0972166		27	T		YES		APZ 2		HLS B		
008406	WOODCHASE	CT	117C1	0918995		70A			YES		APZ 2		HLS B		
008409	WOODCHASE	CT	117C2	0919050		76A			YES		APZ 2		HLS B		
008410	WOODCHASE	CT	117C2	0919001		71A			YES		APZ 2		HLS B		
008411	WOODCHASE	CT	117C2	0919043		75A			YES		APZ 2		HLS B		
008412	WOODCHASE	CT	117C2	0919019		72A			YES		APZ 2		HLS B		
008413	WOODCHASE	CT	117C2	0919035		74A			YES		APZ 2		HLS B		
008414	WOODCHASE	CT	117C2	0919027		73A			YES		APZ 2		HLS B		

Property Address			Tax Map Grid	Tax Account	Legal Description	Lot	Block	Parcel	Noise Area	High Intensity Noise Area	Safety Zone	Safety Zone	Height Limit Surface	Height Limit Surface	Height Limit Surface
000000	WOODYARD	RD	117A1	3855053	OUTLOT A PLAT 1				YES		APZ 2		HLS B		
008008	WOODYARD	RD	117C1	3165297				042	YES		APZ 2		HLS B	HLS D	HLS G
008017	WOODYARD	RD	108C4	0873141	ARLENE M WARDS RESUB OF LOTS 78 TO 83	11	B		YES		APZ 1		HLS B		
008021	WOODYARD	RD	108C4	0909507		1	B		YES		APZ 1		HLS B		
008040	WOODYARD	RD	117C1	0963264	NR WOODYARD (LOT LINE ADJUST DEED 2007)			041	YES		APZ 1	APZ 2	HLS B		
008048	WOODYARD	RD	117C1	0964767	NR WOODYARD (LOT LINE ADJUST DEED 2007)			040	YES		APZ 1	APZ 2	HLS B		
008101	WOODYARD	RD	108C4	0982561	ARLENE M WARDS RESUB OF LOTS 78 TO 83	2	A		YES		APZ 1		HLS B		
008105	WOODYARD	RD	108C4	0980961	ARLENE M WARDS RESUB OF LOTS 78 TO 83	1	A		YES		APZ 1		HLS B		
008109	WOODYARD	RD	108B4	0850412	SLY 171 FT LT 77 EQ PT PAR C 2004 EAI-X TRS				YES		APZ 1		HLS B		
008219	WOODYARD	RD	117B1	0865741		151			YES		APZ 1		HLS B		
008223	WOODYARD	RD	117A1	0865717	PT LT 67 BEING A TRI FACING 151 FT OF WOODYARD RD				YES		APZ 1		HLS B		
008228	WOODYARD	RD	117A1	0869677	PARCEL A				YES		APZ 1	APZ 2	HLS B		
008301	WOODYARD	RD	117A1	0915959	T-DT S/B 05/27/04 L19587 F573			221	YES		APZ 1		HLS B		
008304	WOODYARD	RD	117A1	0890657		1			YES		APZ 1	APZ 2	HLS B		
008324	WOODYARD	RD	117A1	0859124	NR TOWNSEND			047	YES		APZ 1	APZ 2	HLS B		
008326	WOODYARD	RD	117A2	0872366		3			YES		APZ 2		HLS B		
008328	WOODYARD	RD	117A2	0872358		2			YES		APZ 2		HLS B		
008330	WOODYARD	RD	117A2	0872341		1			YES		APZ 2		HLS B		
008333	WOODYARD	RD	117A1	0856716	NR CLINTON TANGLEWOOD ELEM SCH			022	YES		APZ 1	APZ 2	HLS B		
008334	WOODYARD	RD	117A1	0893214	NR TOWNSEND CAE07-28971 W/TDT 6/19/08			006	YES		APZ 2		HLS B		
008340	WOODYARD	RD	117A1	0989855	NR TOWNSEND			082	YES		APZ 2		HLS B		
008342	WOODYARD	RD	117A1	0918375		3	2		YES		APZ 2		HLS B		
008344	WOODYARD	RD	117A1	0918367	NR TOWNSHEND CAE08-19255 W/TDT 1/5/10			007	YES		APZ 2		HLS B		
008400	WOODYARD	RD	117A1	0873364		2	1		YES		APZ 2		HLS B		
008402	WOODYARD	RD	117A1	0856708		1	A		YES		APZ 2		HLS B		
008404	WOODYARD	RD	117A1	0878835		2	A		YES		APZ 2		HLS B		
008406	WOODYARD	RD	117A1	0859611		3	A		YES		APZ 2		HLS B		
008408	WOODYARD	RD	117A1	0909689		4	A		YES		APZ 2		HLS B		
008410	WOODYARD	RD	117A1	0874651		5	A		YES		APZ 2		HLS B		
008412	WOODYARD	RD	117A1	0898320		6	A		YES		APZ 2		HLS B		
008414	WOODYARD	RD	117A1	0867564		7	A		YES		APZ 2		HLS B		
008416	WOODYARD	RD	117A1	0870022		8	A		YES		APZ 2		HLS B		
008418	WOODYARD	RD	117A1	0860684		9	A		YES		APZ 2		HLS B		
008420	WOODYARD	RD	116F2	0858506		10	A		YES		APZ 2		HLS B		
008504	WOODYARD	RD	116F2	0889485		1	A				APZ 2		HLS B		
008506	WOODYARD	RD	116F2	0985457		2	A				APZ 2		HLS B		
008507	WOODYARD	RD	116F2	0963736		24	A				APZ 2		HLS B		
008508	WOODYARD	RD	116F2	0885079		3	A				APZ 2		HLS B		
008510	WOODYARD	RD	116F2	0985853		4	A				APZ 2		HLS B		
008511	WOODYARD	RD	116F2	0975987	(MAP-GRID-PARCEL CORRECTION MCF 2003)			235	YES		APZ 2		HLS B		

Property Address			Tax Map Grid	Tax Account	Legal Description	Lot	Block	Parcel	Noise Area	High Intensity Noise Area	Safety Zone	Safety Zone	Height Limit Surface	Height Limit Surface	Height Limit Surface
008512	WOODYARD	RD	116F2	0881946		5	A				APZ 2		HLS B		
008585	WOODYARD	RD	116F2	0864082	PARCEL A PUBLIC UTILITY OPERATING PROPERTY						APZ 2		HLS B		
	WOODYARD	RD	117A1	0865949				156	YES		APZ 1	APZ 2	HLS B		
	WOODYARD	RD	116F1	0909184	PARCEL A				YES		APZ 1	APZ 2	HLS B		
007800	WYNNWOOD	DR	117A2	0985093		12	A		YES		APZ 2		HLS B		
007801	WYNNWOOD	DR	117A2	0847020		10	B		YES		APZ 2		HLS B		
007804	WYNNWOOD	DR	117A1	0988592		13	A		YES		APZ 2		HLS B		
007805	WYNNWOOD	DR	117A2	0961227		9	B		YES		APZ 2		HLS B		
007808	WYNNWOOD	DR	117A1	0888719		14	A		YES		APZ 2		HLS B		
007809	WYNNWOOD	DR	117A1	0979674	02 EAI-X TRS DT	8	B		YES		APZ 2		HLS B		
007812	WYNNWOOD	DR	117A1	0913012		15	A		YES		APZ 2		HLS B		
007813	WYNNWOOD	DR	117A1	0871673		7	B		YES		APZ 2		HLS B		
007816	WYNNWOOD	DR	117A1	0868141		16	A		YES		APZ 2		HLS B		
007817	WYNNWOOD	DR	117A1	0870329		6	B		YES		APZ 2		HLS B		
007900	WYNNWOOD	DR	117A1	0962738	T-DT S/B 06/14/04 L19687 F072	17	A		YES		APZ 2		HLS B		
007901	WYNNWOOD	DR	117A1	0870196		5	B		YES		APZ 2		HLS B		
007904	WYNNWOOD	DR	117A1	0905885		18	A		YES		APZ 2		HLS B		
007905	WYNNWOOD	DR	117A1	0890277		4	B		YES		APZ 2		HLS B		
007908	WYNNWOOD	DR	117A1	0949099		19	A		YES		APZ 2		HLS B		
007909	WYNNWOOD	DR	117A1	0959981		3	B		YES		APZ 2		HLS B		
007912	WYNNWOOD	DR	117A1	0960807		20	A		YES		APZ 2		HLS B		
007913	WYNNWOOD	DR	117A1	0859702		2	B		YES		APZ 2		HLS B		
007916	WYNNWOOD	DR	117A1	0956870	2004 EAI-X TRS	21	A		YES		APZ 2		HLS B		
007917	WYNNWOOD	DR	117A1	0980839		1	B		YES		APZ 2		HLS B		
007920	WYNNWOOD	DR	117A1	0854539		1	1		YES		APZ 2		HLS B		
007921	WYNNWOOD	DR	117A1	0876789		2	2		YES		APZ 2		HLS B		

Attachment 3:

Properties Partially or Wholly Within the High Intensity Noise Area and Height Limit Surfaces Only

Property Address			Tax Map Grid	Tax Account	Legal Description	Lot	Block	Parcel	Noise Area	High Intensity Noise Area	Safety Zone	Safety Zone	Height Limit Surface	Height Limit Surface	Height Limit Surface
000000	ANDRIS	ST	099F3	1782903	PARCEL A COMMON AREA PER PLAT		D		YES	YES			HLS E		
006100	ANDRIS	CT	099F3	1783109		36	D			YES			HLS E		
006101	ANDRIS	CT	099F3	1783042		30	D			YES			HLS E		
006102	ANDRIS	CT	099F4	1783091		35	D			YES			HLS E		
006103	ANDRIS	CT	099F3	1783059		31	D			YES			HLS E		
006104	ANDRIS	CT	099F3	1783083		34	D			YES			HLS E		
006105	ANDRIS	CT	099F3	1783067		32	D			YES			HLS E		
006106	ANDRIS	CT	099F3	1783075		33	D			YES			HLS E		
009900	ANDRIS	ST	099F3	1783018		27	D		YES	YES			HLS E		
009901	ANDRIS	ST	099F3	1783026		28	D			YES			HLS E		
009902	ANDRIS	ST	099F3	1783000		26	D		YES	YES			HLS E		
009903	ANDRIS	ST	099F3	1783034		29	D			YES			HLS E		
009904	ANDRIS	ST	099F3	1782994		25	D			YES			HLS E		
009906	ANDRIS	ST	099F3	1782986		24	D		YES	YES			HLS E		
009908	ANDRIS	ST	099F3	1782978		23	D		YES	YES			HLS E		
009909	ANDRIS	ST	099F4	1783117		37	D			YES			HLS E		
009910	ANDRIS	ST	099F3	1782960		22	D		YES	YES			HLS E		
009911	ANDRIS	ST	099F4	1783125		38	D			YES			HLS E		
009913	ANDRIS	ST	099F4	1783133		39	D			YES			HLS E		
009915	ANDRIS	ST	099F4	1783141		40	D		YES	YES			HLS E		
007007	ARROWHEAD	DR	108D1	0964650		12	M			YES			HLS D		
007008	ARROWHEAD	DR	108D1	0964346		9	K			YES			HLS D		
007009	ARROWHEAD	DR	108D1	0964643		11	M			YES			HLS D		
007010	ARROWHEAD	DR	108D1	0964338		8	K			YES			HLS D		
007011	ARROWHEAD	DR	108D1	0964635		10	M			YES			HLS D		
007013	ARROWHEAD	DR	108D1	0964627		9	M			YES			HLS D		
007101	ARROWHEAD	DR	108D1	0964619		8	M			YES			HLS D		
007102	ARROWHEAD	DR	108D1	0964403		7	L			YES			HLS D		
007103	ARROWHEAD	DR	108D2	0964601		7	M			YES			HLS D		
007104	ARROWHEAD	DR	108D2	0964395		6	L			YES			HLS D		
007105	ARROWHEAD	DR	108D2	0964593		6	M			YES			HLS D		
007106	ARROWHEAD	DR	108D2	0964387		5	L			YES			HLS D		
007107	ARROWHEAD	DR	108D2	0964585		5	M			YES			HLS D		
007108	ARROWHEAD	DR	108D2	0964379		4	L			YES			HLS D		
007109	ARROWHEAD	DR	108D2	0964577		4	M			YES			HLS D		
007110	ARROWHEAD	DR	108D2	0964361		3	L			YES			HLS D		
007111	ARROWHEAD	DR	108D2	0964569		3	M			YES			HLS D		
007113	ARROWHEAD	DR	108D2	0964551		2	M		YES	YES			HLS D		
007115	ARROWHEAD	DR	108D2	0964544	PT ABND VICTORIA DR (LAC PER 99-00 MCF)	1	M		YES	YES			HLS D		

Property Address			Tax Map Grid	Tax Account	Legal Description	Lot	Block	Parcel	Noise Area	High Intensity Noise Area	Safety Zone	Safety Zone	Height Limit Surface	Height Limit Surface	Height Limit Surface
006800	BROWN WOOD	RD	108F1	1788124		23	A		YES	YES			HLS D	HLS E	
006801	BROWN WOOD	RD	108F1	1788132		24	A		YES	YES			HLS D	HLS E	
009208	COLUMBINE	LN	099D4	0949339	PARCEL A				YES	YES			HLS D		
009400	CONCORD	DR	108D1	0946061		12	D			YES			HLS D		
009401	CONCORD	DR	108D1	0946079		13	D			YES			HLS D		
009402	CONCORD	DR	108D1	0946053		11	D			YES			HLS D		
009403	CONCORD	DR	108D1	0946087		14	D			YES			HLS D		
009404	CONCORD	DR	108D1	0946046		10	D			YES			HLS D		
009405	CONCORD	DR	108D1	0946095		15	D			YES			HLS D		
009406	CONCORD	DR	108D1	0946038		9	D			YES			HLS D		
009407	CONCORD	DR	108D1	0946103		16	D			YES			HLS D		
009408	CONCORD	DR	108D1	0946020		8	D			YES			HLS D		
009409	CONCORD	DR	108D1	0946111		17	D			YES			HLS D		
009410	CONCORD	DR	108D1	0946012		7	D			YES			HLS D		
009417	CONCORD	DR	108D1	0946129	T-DT S/B 07/21/04 L19969 F664	18	D			YES			HLS D		
009419	CONCORD	DR	108D1	3274552		38	D			YES			HLS D		
009500	CONCORD	DR	108E1	2944205		12	A			YES			HLS D		
009501	CONCORD	DR	108E1	2944247		20	D			YES			HLS D		
009502	CONCORD	DR	108E1	2944213		13	A			YES			HLS D		
009503	CONCORD	DR	108E1	2944254		21	D			YES			HLS D		
009504	CONCORD	DR	108E1	2944221		14	A			YES			HLS D		
009505	CONCORD	DR	108E1	2944262		22	D			YES			HLS D		
009506	CONCORD	DR	108E1	2944239		15	A			YES			HLS D		
009508	CONCORD	DR	108E1	2944429	PARCEL A COMMON AREA PER PLAT		A			YES			HLS D		
006203	DOWER HOUSE	RD	099D4	0908772	SURRATTS (LAC PER SURVEY 09)			023		YES			HLS D		
006205	DOWER HOUSE	RD	099D4	0888313	NR WOODYARD			022	YES	YES			HLS D		
006209	DOWER HOUSE	RD	099D4	0884825	NR WOODYARD (LAC PER SURVEY 09)			024		YES			HLS D		
006212	DOWER HOUSE	RD	099D4	1711449	NR WOODYARD -REZONED RES TAX- BATSON NO ACTION ALLOWED			078		YES			HLS D		
006214	DOWER HOUSE	RD	099E4	1777770				080	YES	YES			HLS D		
006216	DOWER HOUSE	RD	099E4	1727338				081	YES	YES			HLS D		
006218	DOWER HOUSE	RD	099E3	1768605				083	YES	YES			HLS D		
006250	DOWER HOUSE	RD	099D3	1739788	NR MEADOWS PT PAR157			157	YES	YES			HLS D		
006300	DOWER HOUSE	RD	099E4	1777903				079		YES			HLS D		
006304	DOWER HOUSE	RD	099E4	1741818		8				YES			HLS D		
006312	DOWER HOUSE	RD	099E4	1784875		6				YES			HLS D		
006400	DOWER HOUSE	RD	099E4	1732494		4				YES			HLS D		
006402	DOWER HOUSE	RD	099E4	1784024		3				YES			HLS D		
006403	DOWER HOUSE	RD	099E4	0848895	NEAR WOODYARD NCONF USE-HOUSE (MTC SET 7/1/08)			028		YES			HLS D		
006404	DOWER HOUSE	RD	099E4	1777697		2				YES			HLS D		

Property Address			Tax Map Grid	Tax Account	Legal Description	Lot	Block	Parcel	Noise Area	High Intensity Noise Area	Safety Zone	Safety Zone	Height Limit Surface	Height Limit Surface	Height Limit Surface
006405	DOWER HOUSE	RD	099E4	0896514	NR WOODYARD			027		YES			HLS D		
006406	DOWER HOUSE	RD	099E4	1784891		1				YES			HLS D		
006408	DOWER HOUSE	RD	099E4	1740232		1				YES			HLS D		
006409	DOWER HOUSE	RD	099F4	0916577	NR WOODYARD			029		YES			HLS D		
006412	DOWER HOUSE	RD	099E4	1739564				087		YES			HLS D		
006500	DOWER HOUSE	RD	099E4	1728153	N PT LOT 2 EQ 20000.00 SQ FT					YES			HLS D		
006500	DOWER HOUSE	RD	099E4	1769710	LOT 2 EX 20000 SQFT AT N PT					YES			HLS D		
006501	DOWER HOUSE	RD	099E4	0871822				031		YES			HLS D		
006518	DOWER HOUSE	RD	099E4	1727775		1	A			YES			HLS D		
006520	DOWER HOUSE	RD	099E4	1710391	CAE09-10998 TDT 01/28/2010	2	A			YES			HLS D		
006522	DOWER HOUSE	RD	099E4	1785880	CAE0919957 W/TDT 4/7/10	3	A			YES			HLS D		
006525	DOWER HOUSE	RD	099E4	0880427	L6412 F060 CAE07-17010 W/TDT 1/28/08			156		YES			HLS D		
006526	DOWER HOUSE	RD	099E4	1759380	CAE08-28098 W/TDT 4/21/09	2	B			YES			HLS D		
006527	DOWER HOUSE	RD	108E1	0849588		1				YES			HLS D		
006528	DOWER HOUSE	RD	099E4	1727361	DEATH CERT RECVD 11/20/08	1	B			YES			HLS D		
006529	DOWER HOUSE	RD	108E1	3862604		19	B			YES			HLS D		
006531	DOWER HOUSE	RD	108E1	3862596		18	B			YES			HLS D		
006560	DOWER HOUSE	RD	108E1	4018032		1				YES			HLS D		
006601	DOWER HOUSE	RD	108E1	0869735		1	B			YES			HLS D		
006608	DOWER HOUSE	RD	108F1	1788454		24	B			YES			HLS D		
006610	DOWER HOUSE	RD	108F1	1788447		23	B			YES			HLS D		
006611	DOWER HOUSE	RD	108E1	0880245	SUBJ TO AGTX DUAL USE			014	YES	YES			HLS D		
006700	DOWER HOUSE	RD	108F1	1788272	PT OF LT 13 (3474 SF DFR TO PG CO L16417 F071 2003)		A			YES			HLS D		
006704	DOWER HOUSE	RD	108F1	1788264	PT OF LT 12 (875 SF DFR TO PG CO L16417 F079 2003)		A			YES			HLS D		
006708	DOWER HOUSE	RD	108F1	1788256	PT OF LT 11 (747 SF DFR TO PG CO L16417 F079 2003)		A			YES			HLS D		
006709	DOWER HOUSE	RD	108E1	0989939	NR WOODYARD			015	YES	YES			HLS D		
006712	DOWER HOUSE	RD	108F1	1788041	PT OF LT 10 (870 SF DFR TO PG CO L16417 F079 2003)		A		YES	YES			HLS D		
006801	DOWER HOUSE	RD	108F1	0877969	(REMOVED PAR # PER 99-00 MCF) T-DT S /B 08/24/04 L20194 F483	1			YES	YES			HLS D		
	DOWER HOUSE	RD	099D4	0888321	SURRATTSVILLE			021	YES	YES			HLS D		
	DOWER HOUSE	RD	099E4	0916536	NR WOODYARD C & I RES USE TAX			030		YES			HLS D		
	DOWER HOUSE	RD	099E4	1715036				109	YES	YES			HLS D		
	DOWER HOUSE	RD	099E4	1716661				112		YES			HLS D		
	DOWER HOUSE	RD	099E4	1727346				082	YES	YES			HLS D		
	DOWER HOUSE	RD	099E4	1739580				150		YES			HLS D		
	DOWER HOUSE	RD	099E4	1740240				122		YES			HLS D		
	DOWER HOUSE	RD	099E4	1741800		7				YES			HLS D		
	DOWER HOUSE	RD	099E4	1769462				107		YES			HLS D		
	DOWER HOUSE	RD	099E4	1769728	(1812 SF DFR/RDS 08 TO PG CO R/W CASE #56-305)			088		YES			HLS D		
006200	DOWER VILLAGE	LN	099E4	1784883		24				YES			HLS D		

Property Address			Tax Map Grid	Tax Account	Legal Description	Lot	Block	Parcel	Noise Area	High Intensity Noise Area	Safety Zone	Safety Zone	Height Limit Surface	Height Limit Surface	Height Limit Surface
006201	DOWER VILLAGE	LN	099E4	1784016		9				YES			HLS D		
006202	DOWER VILLAGE	LN	099E4	1777747		23				YES			HLS D		
006203	DOWER VILLAGE	LN	099E4	1737543		10				YES			HLS D		
006204	DOWER VILLAGE	LN	099E4	1766468		22				YES			HLS D		
006205	DOWER VILLAGE	LN	099E4	1737576		11				YES			HLS D		
006206	DOWER VILLAGE	LN	099E4	1768316		21				YES			HLS D		
006207	DOWER VILLAGE	LN	099E4	1766609		12				YES			HLS D		
006208	DOWER VILLAGE	LN	099E4	1737568		20				YES			HLS D		
006300	DOWER VILLAGE	LN	099E4	1728658		19				YES			HLS D		
006301	DOWER VILLAGE	LN	099E4	1724442		14				YES			HLS D		
006302	DOWER VILLAGE	LN	099E4	1715762		18				YES			HLS D		
006303	DOWER VILLAGE	LN	099E4	1759661	L2073 F562	15				YES			HLS D		
006304	DOWER VILLAGE	LN	099E4	1727783		17				YES			HLS D		
006305	DOWER VILLAGE	LN	099E4	1759679		16				YES			HLS D		
006400	DUBLIN	PL	108E1	0911230		15	B			YES			HLS D		
006401	DUBLIN	PL	108E1	0911248		16	B			YES			HLS D		
006402	DUBLIN	PL	108E1	0911222		14	B			YES			HLS D		
006403	DUBLIN	PL	108E1	0911255		17	B			YES			HLS D		
006406	DUBLIN	PL	108E1	0911206		12	B			YES			HLS D		
006500	DUBLIN	PL	108E1	0852202		11	B			YES			HLS D		
006501	DUBLIN	PL	108E1	0860767		1	C			YES			HLS D		
006502	DUBLIN	PL	108E1	0906420		10	B			YES			HLS D		
006503	DUBLIN	PL	108E1	0916445		2	C			YES			HLS D		
006504	DUBLIN	PL	108E1	0909622		9	B			YES			HLS D		
006505	DUBLIN	PL	108E1	0857185		3	C			YES			HLS D		
006506	DUBLIN	PL	108E1	0898619		8	B			YES			HLS D		
000000	FALLARD	CT	099E4	3972023	PARCEL A		A			YES			HLS D	HLS E	
006001	FALLARD	DR	099E3	3763166	PTA 1043-08	12	B		YES	YES			HLS D		
006051	FALLARD	DR	099E3	3763158	PTA 1043-08	11	B		YES	YES			HLS D		
006100	FALLARD	DR	099E3	3763182		6	C		YES	YES			HLS D		
006101	FALLARD	DR	099E4	1728559		10	B			YES			HLS D		
006150	FALLARD	DR	099E3	3763174	PTA 1043-08	5	C		YES	YES			HLS D		
006200	FALLARD	DR	099E4	1728476	PT LOT 13 EQ 42414 SQ FT		A			YES			HLS D		
006201	FALLARD	DR	099E4	1728542		9	B			YES			HLS D		
006243	FALLARD	DR	099E4	1728526		7	B			YES			HLS D		
006248	FALLARD	DR	099E4	1728591		29	A			YES			HLS D		
006250	FALLARD	DR	099E4	1728583	PT LOT 28 EQ 13,020 SQ FT		A			YES			HLS D		
006275	FALLARD	DR	099E4	1728492		2	B			YES			HLS D		
006291	FALLARD	DR	099E4	1728468		1	B			YES			HLS D		

Property Address			Tax Map Grid	Tax Account	Legal Description	Lot	Block	Parcel	Noise Area	High Intensity Noise Area	Safety Zone	Safety Zone	Height Limit Surface	Height Limit Surface	Height Limit Surface
006350	FALLARD	DR	099E4	1728633	(FIN NO CHG 1/1/09) NAME CHG PER CERT CONV3/ 19/10(PET FIN CHG7/1/10	30	A			YES			HLS D		
006351	FALLARD	DR	099E4	1712256	PT OUTLOT A EQ 4125 SQ FT		B			YES			HLS D		
006386	FALLARD	DR	099E4	1728641	OUTLOT A		A			YES			HLS D		
006390	FALLARD	DR	099E4	1728484	NAME CHG PER CERT OF CONV 3/19/10(PET FOR REVIEW FIN CHG 7/1/10)	22	A			YES			HLS D		
006400	FALLARD	DR	099E4	1761493	PARCEL A					YES			HLS D	HLS E	
006401	FALLARD	DR	099E4	1768373	L5558 F543			123		YES			HLS D		
009600	FALLARD	CT	099E3	1728500		3	C			YES			HLS D		
009601	FALLARD	CT	099E4	1712231	PT LOT 13 EQ 17175 SQ FT		A			YES			HLS D		
009601	FALLARD	TER	099E4	1728534		24	A			YES			HLS D		
009650	FALLARD	TER	099E4	1728625	PT LOT 28 EQ 12,746 SQ FT		A			YES			HLS D		
009651	FALLARD	CT	099E4	1712223		12	A			YES			HLS D		
009701	FALLARD	CT	099E4	1712215		11	A			YES			HLS D		
009701	FALLARD	TER	099E4	1728575	PT LOT 26 EQ 104,136 SQ FT		A			YES			HLS D		
009725	FALLARD	TER	099F4	1728609	PT LOT 26 EQ 20,330 SQ FT		A			YES			HLS D		
009800	FALLARD	TER	099E4	1712249		16	A			YES			HLS D		
009800	FALLARD	CT	099E3	1712306	LAND CONDO					YES			HLS D		
009801	FALLARD	TER	099E4	1728567		25	A			YES			HLS D		
009801	FALLARD	CT	099E4	3972049		32	A			YES			HLS D	HLS E	
009811	FALLARD	CT	099E4	3972031		31	A			YES			HLS D	HLS E	
009820	FALLARD	TER	099E4	1728617		27	A			YES			HLS D		
009821	FALLARD	CT	099F3	1712314	LAND CONDO					YES			HLS D	HLS E	
009822	FALLARD	CT	099E3	1712298						YES			HLS D		
009841	FALLARD	CT	099F3	1712322	GENERAL COMMON ELEMENT				YES	YES			HLS D	HLS E	
009906	FALLARD	CT	099E3	1712280					YES	YES			HLS D		
	FALLARD	DR	099E4	1728518	PT OUTLOT A EQ 12441 SQ FT		B			YES			HLS D		
006300	FOXLEY	RD	099E4	0906768		1				YES			HLS D		
006301	FOXLEY	RD	099D4	0878041	MR WOODYARD L6892 F68(LAC PER SUR 2001)			121		YES			HLS D		
006310	FOXLEY	RD	099E4	0960377		2				YES			HLS D		
006311	FOXLEY	RD	099D4	0987537	PARK PARCEL B					YES			HLS D		
006320	FOXLEY	RD	099E4	0960385		3				YES			HLS D		
006321	FOXLEY	RD	099D4	0987545	PARK PARCEL C					YES			HLS D		
006400	FOXLEY	RD	099D4	0960369	NR WOODYARD PT PAR 26 RW1427-5(1.63A DFR T O PG CO RDS L27776F663 0			026		YES			HLS D		
006401	FOXLEY	RD	099D4	0849513	NR WOODYARD			025		YES			HLS D		
006600	FOXLEY	RD	108D1	0897694	N CONF USE-HOUSE			064		YES			HLS D		
006600	FOXLEY	RD	108D1	0897694	N CONF USE-HOUSE			064		YES			HLS D		
006600	FOXLEY	RD	108D1	0897694	N CONF USE-HOUSE			064		YES			HLS D		
006700	FOXLEY	RD	108C1	3180908		1	B			YES			HLS D		
006701	FOXLEY	RD	108C1	3180874		1	A			YES			HLS D		
006750	FOXLEY	RD	108C1	3180916		2	B			YES			HLS D		

Property Address			Tax Map Grid	Tax Account	Legal Description	Lot	Block	Parcel	Noise Area	High Intensity Noise Area	Safety Zone	Safety Zone	Height Limit Surface	Height Limit Surface	Height Limit Surface
006751	FOXLEY	RD	108C1	3180882		2	A			YES			HLS D		
006800	FOXLEY	RD	108C1	3180924		3	B			YES			HLS D		
006900	FOXLEY	RD	108C1	3180932		4	B			YES			HLS D		
006901	FOXLEY	RD	108C1	3180890		3	A			YES			HLS D	HLS G	
006950	FOXLEY	RD	108C2	3180940		5	B			YES			HLS D		
007000	FOXLEY	RD	108C2	3180957		6	B			YES			HLS D		
007100	FOXLEY	RD	108C2	3180825		7	B		YES	YES			HLS D		
007101	FOXLEY	RD	108C2	3180783		4	A		YES	YES			HLS D	HLS G	
006500	HALLAM	CT	099E4	1738087		9	A			YES			HLS D		
006501	HALLAM	CT	099E4	1768365		8	A			YES			HLS D		
006502	HALLAM	CT	099E4	1725746		10	A			YES			HLS D		
006502	HALLAM	DR	099E4	1734979		4	A			YES			HLS D		
006503	HALLAM	DR	099E4	1768910	2004 EAI-X TRS T-DT S/B 06/22/04 L19749 F284	3	B			YES			HLS D		
006503	HALLAM	CT	099E4	1769249		7	A			YES			HLS D		
006504	HALLAM	CT	099E4	1780857		11	A			YES			HLS D		
006505	HALLAM	CT	099E4	1713825		6	A			YES			HLS D		
006505	HALLAM	DR	099E4	1725589		4	B			YES			HLS D		
006506	HALLAM	CT	099E4	1783661		12	A			YES			HLS D		
006507	HALLAM	CT	099E4	1737956		5	A			YES			HLS D		
006507	HALLAM	DR	099E4	1766211		5	B			YES			HLS D		
006509	HALLAM	DR	099E4	1714187		6	B			YES			HLS D		
006510	HALLAM	DR	099E4	1728419		13	A			YES			HLS D		
006511	HALLAM	DR	099E4	1714088		7	B			YES			HLS D		
006512	HALLAM	DR	099E4	1779321		14	A			YES			HLS D		
006513	HALLAM	DR	099E4	1777820		8	B			YES			HLS D		
006514	HALLAM	DR	099E4	1725688		15	A			YES			HLS D		
006515	HALLAM	DR	099E4	1787225		9	B			YES			HLS D		
006517	HALLAM	DR	099E4	1759836		10	B			YES			HLS D		
006518	HALLAM	DR	099E4	1766492		16	A			YES			HLS D		
006520	HALLAM	DR	099F4	1776004		17	A			YES			HLS D		
006521	HALLAM	DR	099E4	1725514		11	B			YES			HLS D		
006522	HALLAM	DR	099F4	1786532	CAE09-06499 W/TDT 7/10/09	18	A			YES			HLS D		
006600	HALLAM	DR	108F1	1737873		6	D			YES			HLS D	HLS E	
006603	HALLAM	DR	099F4	1713700		2	C			YES			HLS D		
006604	HALLAM	DR	099F4	1739879		5	D			YES			HLS D	HLS E	
006605	HALLAM	DR	099F4	1759398		3	C			YES			HLS D	HLS E	
006606	HALLAM	DR	099F4	1727981		4	D			YES			HLS E		
006607	HALLAM	DR	099F4	1712538		4	C			YES			HLS D	HLS E	
006608	HALLAM	DR	099F4	1759810		3	D			YES			HLS E		

Property Address			Tax Map Grid	Tax Account	Legal Description	Lot	Block	Parcel	Noise Area	High Intensity Noise Area	Safety Zone	Safety Zone	Height Limit Surface	Height Limit Surface	Height Limit Surface
006609	HALLAM	DR	099F4	1742733		5	C			YES			HLS D	HLS E	
006610	HALLAM	DR	099F4	1710920		2	D			YES			HLS E		
006611	HALLAM	DR	099F4	1738657		6	C			YES			HLS E		
006612	HALLAM	DR	099F4	1732197		1	D			YES			HLS E		
009100	JOUSTING	LN	108E1	0897827		12	A			YES			HLS D		
009101	JOUSTING	LN	108E1	0897868		1	B			YES			HLS D		
009103	JOUSTING	LN	108E2	0897876	T-DT S/B 07/13/04 L19920 F409 CAE08- 07524 W/TDT 5/22/08	2	B			YES			HLS D		
009104	JOUSTING	LN	108E1	0897835		13	A			YES			HLS D		
009105	JOUSTING	LN	108E2	0897884		3	B			YES			HLS D		
009106	JOUSTING	LN	108E1	0897843		14	A			YES			HLS D		
009107	JOUSTING	LN	108E2	0897892		4	B			YES			HLS D		
009108	JOUSTING	LN	108E1	0897850		15	A			YES			HLS D		
009110	JOUSTING	LN	108E1	0898072	PARCEL B COMMON AREA PER PLAT					YES			HLS D		
009112	JOUSTING	LN	108E1	0897926		16	A			YES			HLS D		
009114	JOUSTING	LN	108E1	0897934		17	A			YES			HLS D		
009115	JOUSTING	LN	108E1	0897918	PARCEL D				YES	YES			HLS D		
009116	JOUSTING	LN	108E1	0897942		18	A			YES			HLS D		
009200	KERNAN	CT	108D1	2944379	CAE05-09574 W/TDT 2/26/08	33	D			YES			HLS D		
009201	KERNAN	CT	108D1	2944361	TRDT SB 05/01/2007	32	D			YES			HLS D		
009202	KERNAN	CT	108D1	2944387	TRDT SB 05/01/2007	34	D			YES			HLS D		
009203	KERNAN	CT	108D1	2944353	TRDT SB 05/01/2007	31	D			YES			HLS D		
009204	KERNAN	CT	108D1	2944395		35	D			YES			HLS D		
009205	KERNAN	CT	108D1	2944346	TRDT SB 05/01/2007	30	D			YES			HLS D		
009206	KERNAN	CT	108D1	2944403		36	D			YES			HLS D		
009207	KERNAN	CT	108D1	2944338	TRDT SB 05/01/2007	29	D			YES			HLS D		
009208	KERNAN	CT	108D1	2944411	CAE05-09574 W/TDT 2/26/08	37	D			YES			HLS D		
009209	KERNAN	CT	108D1	2944320	TRDT SB 05/01/2007	28	D			YES			HLS D		
009210	KERNAN	CT	108D1	2944437	PARCEL B COMMON AREA PER PLAT		D			YES			HLS D		
009211	KERNAN	CT	108D1	2944312	CAE05-09574 W/TDT 2/26/08	27	D			YES			HLS D		
009213	KERNAN	CT	108D1	2944304	CTORD11/30/06 CAE0502397 TR/D 2/26/08	26	D			YES			HLS D		
009215	KERNAN	CT	108D1	2944296		25	D			YES			HLS D		
009217	KERNAN	CT	108D1	2944288		24	D			YES			HLS D		
009219	KERNAN	CT	108D1	2944270		23	D			YES			HLS D		
009221	KERNAN	CT	108D1	2944445	PARCEL C COMMON AREA PER PLAT		D			YES			HLS D		
006110	LEAPLEY	RD	099D4	0908749	NR MEADOWS (IMPS RAZE 7-1-98)(LAC PER SUR TRS 99)			012	YES	YES			HLS D		
006200	LEAPLEY	RD	099D4	0986877	NR MEADOWS (USE CHG TRS 99) NCONF USE-HOUSE			011		YES			HLS D		
006210	LEAPLEY	RD	099D4	0871566	NR MEADOWS			009		YES			HLS D		
006212	LEAPLEY	RD	099D4	0890178	NR MEADOWS N CONF USE-HOUSE			015	YES	YES			HLS D		
006302	LEAPLEY	RD	099C4	0861542	L 7655 F 726 NCONF USE-HOUSE			006		YES			HLS D		

Property Address			Tax Map Grid	Tax Account	Legal Description	Lot	Block	Parcel	Noise Area	High Intensity Noise Area	Safety Zone	Safety Zone	Height Limit Surface	Height Limit Surface	Height Limit Surface
006304	LEAPLEY	RD	099D4	0961805	N CONF USE-HOUSE			032		YES			HLS D		
006306	LEAPLEY	RD	099C4	0961847	N CONF USE-HOUSE			004		YES			HLS D		
006310	LEAPLEY	RD	099C4	0961672	NCONF USE-HOUSE			003		YES			HLS D		
006312	LEAPLEY	RD	099C4	0860619	NR MEADOWS NCONF USE-HOUSE			154		YES			HLS D		
006314	LEAPLEY	RD	099C4	0885343	N CONF USE-HOUSE			007		YES			HLS D		
006314	LEAPLEY	RD	099C4	0885343	N CONF USE-HOUSE			007		YES			HLS D		
006318	LEAPLEY	RD	099D4	0860833	NR MEADOWS TRS DT SB 1/22/60 L 2415 F 588			008		YES			HLS D		
	LEAPLEY	RD	099C4	0860627				125		YES			HLS D		
006612	MCCORMICK	RD	108F1	1788439		22	B			YES			HLS D		
006700	MCCORMICK	RD	108F1	1788421		21	B			YES			HLS D		
006704	MCCORMICK	RD	108F1	1788413		20	B			YES			HLS D		
006705	MCCORMICK	RD	108F1	1788280		14	A			YES			HLS D		
006707	MCCORMICK	RD	108F1	1788298		15	A			YES			HLS D	HLS E	
006708	MCCORMICK	RD	108F1	1788405		19	B			YES			HLS D	HLS E	
006711	MCCORMICK	RD	108F1	1788058		16	A			YES			HLS D	HLS E	
006800	MCCORMICK	RD	108F1	1788249		8	B		YES	YES			HLS E		
006801	MCCORMICK	RD	108F1	1788066		17	A		YES	YES			HLS E		
006802	MCCORMICK	RD	108F1	1788231		7	B		YES	YES			HLS E		
000000	MEADOW LARK	AVE	099F4	3239860	PARCEL A COMMON AREA STATUS GRT 7-1-2010				YES	YES			HLS E		
009500	MEADOW LARK	AVE	099E4	1788462		25	B			YES			HLS D		
009501	MEADOW LARK	AVE	108F1	1788470		26	B			YES			HLS D		
009505	MEADOW LARK	AVE	099F4	1788488		27	B			YES			HLS D		
009510	MEADOW LARK	AVE	099F4	1780360		12	B			YES			HLS D		
009511	MEADOW LARK	AVE	099F4	1727429		1	C			YES			HLS D		
009600	MEADOW LARK	AVE	099F4	1713692		19	A			YES			HLS D		
009603	MEADOW LARK	AVE	099F4	1713304		7	D			YES			HLS D	HLS E	
009604	MEADOW LARK	AVE	099F4	1781020		20	A			YES			HLS D		
009605	MEADOW LARK	AVE	099F4	1761832		8	D			YES			HLS D	HLS E	
009608	MEADOW LARK	AVE	099F4	1737816		31	A			YES			HLS D	HLS E	
009609	MEADOW LARK	AVE	099F4	1718618		26	D			YES			HLS E		
009610	MEADOW LARK	AVE	099F4	1771856		32	A			YES			HLS E		
009611	MEADOW LARK	AVE	099F4	1761717		27	D			YES			HLS E		
009613	MEADOW LARK	AVE	099F4	1780584	2004 EAI-X TRS	28	D			YES			HLS E		
009614	MEADOW LARK	AVE	099F4	1771864		39	A			YES			HLS E		
009615	MEADOW LARK	AVE	099F4	1732759		29	D			YES			HLS E		
009616	MEADOW LARK	AVE	099F4	1771872		40	A			YES			HLS E		
009617	MEADOW LARK	AVE	099F4	1769645		30	D			YES			HLS E		
009618	MEADOW LARK	AVE	099F4	3239142	T-DT S/B 11/08/04 L20642 F615	10	E			YES			HLS E		
009619	MEADOW LARK	AVE	099F4	3238987	T-DT S/B 11/08/04 L20642 F615	1	D			YES			HLS E		

Property Address			Tax Map Grid	Tax Account	Legal Description	Lot	Block	Parcel	Noise Area	High Intensity Noise Area	Safety Zone	Safety Zone	Height Limit Surface	Height Limit Surface	Height Limit Surface
009620	MEADOW LARK	AVE	099F4	3239134	T-DT S/B 11/08/04 L20642 F615	9	E			YES			HLS E		
009621	MEADOW LARK	AVE	099F4	3238995	T-DT S/B 11/08/04 L20642 F615	2	D			YES			HLS E		
009623	MEADOW LARK	AVE	099F4	3239001	T-DT S/B 11/08/04 L20642 F615	3	D			YES			HLS E		
009624	MEADOW LARK	AVE	099F4	3239126	T-DT S/B 11/08/04 L20642 F615	8	E			YES			HLS E		
009625	MEADOW LARK	AVE	099F4	3239019	T-DT S/B 11/08/04 L20642 F615	4	D			YES			HLS E		
009626	MEADOW LARK	AVE	099F4	3239118	T-DT S/B 11/08/04 L20642 F615	7	E			YES			HLS E		
009627	MEADOW LARK	AVE	099F4	3239027	T-DT S/B 11/08/04 L20642 F615	5	D			YES			HLS E		
009628	MEADOW LARK	AVE	099F4	3239100	T-DT S/B 11/08/04 L20642 F615	6	E			YES			HLS E		
009629	MEADOW LARK	AVE	099F4	3239035	T-DT S/B 11/08/04 L20642 F615	6	D			YES			HLS E		
009630	MEADOW LARK	AVE	099F4	3239092	T-DT S/B 11/08/04 L20642 F615	5	E			YES			HLS E		
009700	MEADOW LARK	AVE	099F4	3239167		9	F		YES	YES			HLS E		
009701	MEADOW LARK	AVE	099F4	3239043	T-DT S/B 11/08/04 L20642 F615	7	D			YES			HLS E		
009703	MEADOW LARK	AVE	099F4	3239175	T-DT S/B 11/08/04 L20642 F615	8	D		YES	YES			HLS E		
009705	MEADOW LARK	AVE	099F4	3239183	T-DT S/B 11/08/04 L20642 F615	9	D		YES	YES			HLS E		
009803	MEADOW LARK	AVE	099F4	3239316	T-DT S/B 11/08/04 L20642 F615	22	D		YES	YES			HLS E		
009805	MEADOW LARK	AVE	099F4	3239324	T-DT S/B 11/08/04 L20642 F615 HQCP/SW	23	D		YES	YES			HLS E		
004041	MELWOOD	RD	090E2	0622886	(PREF REMVD 06) (LAC PER SUR 06)			120	YES	YES			HLS D	HLS E	
006305	MELWOOD	DR	099E4	1737550		13				YES			HLS D		
006309	MELWOOD	DR	099E4	1740463		5				YES			HLS D		
009520	MONTROSE	ST	108E1	0979294		8	C			YES			HLS D		
009521	MONTROSE	ST	108E1	0953414		30	H			YES			HLS D		
009522	MONTROSE	ST	108E1	0878074		7	C			YES			HLS D		
009523	MONTROSE	ST	108E1	0916346		31	H			YES			HLS D		
009524	MONTROSE	ST	108E1	0874172		6	C			YES			HLS D		
009525	MONTROSE	ST	108E1	0965053		3	H			YES			HLS D		
009526	MONTROSE	ST	108E1	0950329		5	C			YES			HLS D		
009527	MONTROSE	ST	108E1	0890053		4	H			YES			HLS D		
009528	MONTROSE	ST	108E1	0883421		4	C			YES			HLS D		
009529	MONTROSE	ST	108E1	0975235		5	H			YES			HLS D		
009531	MONTROSE	ST	108E1	0977900		6	H			YES			HLS D		
009533	MONTROSE	ST	108E1	0898957		7	H			YES			HLS D		
009535	MONTROSE	ST	108E1	0934646		8	H			YES			HLS D		
009536	MONTROSE	ST	108E1	0949917		7	B			YES			HLS D		
008510	PA AVE SERVICE	RD	090C2	3237203	PARCEL A		A		YES	YES			HLS B	HLS D	HLS G
008520	PA AVE SERVICE	RD	090C2	3237195	PT LOT 13	13	A			YES			HLS B	HLS D	HLS G
008530	PA AVE SERVICE	RD	090C2	3237211		14	A		YES	YES			HLS D	HLS G	
008580	PENNSYLVANIA	AVE	090C2	0442418	CRAIGG HILL N CONF USE-HOUSE			119	YES	YES			HLS D	HLS G	
008600	PENNSYLVANIA	AVE	090C3	0442434	PT PAR 136 CRAIGG HILL			136	YES	YES			HLS D	HLS G	
008511	PEPCO	PL	090C2	3947587		17	A			YES			HLS B	HLS D	HLS G

Property Address			Tax Map Grid	Tax Account	Legal Description	Lot	Block	Parcel	Noise Area	High Intensity Noise Area	Safety Zone	Safety Zone	Height Limit Surface	Height Limit Surface	Height Limit Surface
008520	PEPCO	PL	090C1	3947561	PT LOT 16		A		YES	YES			HLS B	HLS D	HLS G
008520	PEPCO	PL	090C2	3947579	PT LOT 16		A		YES	YES			HLS B	HLS D	HLS G
006504	PEPIN	DR	099F4	1724467		25	A			YES			HLS D		
006505	PEPIN	DR	099E4	1778653	T-DT S/B 08/05/04 L20086 F598	24	A			YES			HLS D		
006506	PEPIN	DR	099F4	1741826		26	A			YES			HLS D		
006507	PEPIN	DR	099F4	1761923	T-DT S/B 9/30/04 L20387 F594	23	A			YES			HLS D		
006508	PEPIN	DR	099F4	1734961		27	A			YES			HLS D		
006509	PEPIN	DR	099F4	1710797		22	A			YES			HLS D		
006510	PEPIN	DR	099F4	1714252		30	A			YES			HLS D	HLS E	
006511	PEPIN	DR	099F4	1780618		21	A			YES			HLS D		
006602	PEPIN	DR	099F4	1711787		25	D			YES			HLS E		
006603	PEPIN	DR	099F4	1784081		9	D			YES			HLS E		
006604	PEPIN	DR	099F4	1769470		21	D			YES			HLS E		
006605	PEPIN	DR	099F4	1712967		10	D			YES			HLS E		
006607	PEPIN	DR	099F4	1776095		11	D			YES			HLS E		
006608	PEPIN	DR	099F4	1734896		20	D			YES			HLS E		
006609	PEPIN	DR	099F4	1724327		12	D			YES			HLS E		
006611	PEPIN	DR	099F4	1785658		13	D			YES			HLS E		
006612	PEPIN	DR	099F4	1761899		19	D			YES			HLS E		
006613	PEPIN	DR	099F4	1784792		14	D			YES			HLS E		
006614	PEPIN	DR	099F4	1740620		18	D			YES			HLS E		
006615	PEPIN	DR	099F4	1738434		15	D			YES			HLS E		
006616	PEPIN	DR	099F4	1740976		17	D			YES			HLS E		
006617	PEPIN	DR	099F4	1783893		16	D			YES			HLS E		
009900	PREAKNESS	DR	099F4	3239233	T-DT S/B 11/08/04 L20642 F615	14	D			YES			HLS E		
009901	PREAKNESS	DR	099F4	3239241	T-DT S/B 11/08/04 L20642 F615	15	D			YES			HLS E		
009902	PREAKNESS	DR	099F4	3239225	T-DT SB 11/8/04 L20642 F615 (FIN W/CHG 1/1/11)	13	D			YES			HLS E		
009903	PREAKNESS	DR	099F4	3239258		16	D			YES			HLS E		
009904	PREAKNESS	DR	099F4	3239217		12	D			YES			HLS E		
009905	PREAKNESS	DR	099F4	3239266	T-DT S/B 11/08/04 L20642 F615	17	D			YES			HLS E		
009906	PREAKNESS	DR	099F4	3239209	T-DT S/B 11/08/04 L20642 F615	11	D		YES	YES			HLS E		
009907	PREAKNESS	DR	099F4	3239274	T-DT S/B 11/08/04 L20642 F615	18	D			YES			HLS E		
009909	PREAKNESS	DR	099F4	3239282	T-DT S/B 11/08/04 L20642 F615	19	D		YES	YES			HLS E		
009911	PREAKNESS	DR	099F4	3239290	T-DT S/B 11/08/04 L20642 F615	20	D		YES	YES			HLS E		
000000	ROSEMONT	ST	108E1	0898080	PARCEL G COMMON AREA PER PLAT					YES			HLS D		
000000	ROSEMONT	ST	108E2	0898197	PARCEL C COMMON AREA PER PLAT				YES	YES			HLS D	HLS E	
000000	ROSEMONT	ST	108E1	0898205	PARCEL F COMMON AREA PER PLAT				YES	YES			HLS D	HLS E	
006500	ROSEMONT	ST	108E1	0878314		1	A			YES			HLS D		
006501	ROSEMONT	ST	108E1	0885384		2	B			YES			HLS D		

Property Address			Tax Map Grid	Tax Account	Legal Description	Lot	Block	Parcel	Noise Area	High Intensity Noise Area	Safety Zone	Safety Zone	Height Limit Surface	Height Limit Surface	Height Limit Surface
006502	ROSEMONT	ST	108E1	0905281		2	A			YES			HLS D		
006503	ROSEMONT	ST	108E1	0868059		3	B			YES			HLS D		
006504	ROSEMONT	ST	108E1	0860858		3	A			YES			HLS D		
006505	ROSEMONT	ST	108E1	0907808		4	B			YES			HLS D		
006506	ROSEMONT	ST	108E1	0863647		4	A			YES			HLS D		
006507	ROSEMONT	ST	108E1	0935288		5	B			YES			HLS D		
006508	ROSEMONT	ST	108E1	0952978	CAE09-09689 W/TDT 5/27/09	5	A			YES			HLS D		
006509	ROSEMONT	ST	108E1	0961821		6	B			YES			HLS D		
006512	ROSEMONT	ST	108E1	0890327		1	J			YES			HLS D		
006513	ROSEMONT	ST	108E1	0889964		9	H			YES			HLS D		
006514	ROSEMONT	ST	108E1	0860130		2	J			YES			HLS D		
006515	ROSEMONT	ST	108E1	0919597		10	H			YES			HLS D		
006516	ROSEMONT	ST	108E1	0888131		3	J			YES			HLS D		
006517	ROSEMONT	ST	108E1	0918334		11	H			YES			HLS D		
006518	ROSEMONT	ST	108E1	0934935		4	J			YES			HLS D		
006519	ROSEMONT	ST	108E1	0961078		12	H			YES			HLS D		
006520	ROSEMONT	ST	108E1	0899039		5	J			YES			HLS D		
006522	ROSEMONT	ST	108E1	0864587		6	J			YES			HLS D		
006523	ROSEMONT	ST	108E1	0979492		1	G			YES			HLS D		
006525	ROSEMONT	ST	108E1	0897975		21	A			YES			HLS D		
006526	ROSEMONT	ST	108E1	0898064		23	B			YES			HLS D		
006527	ROSEMONT	ST	108E1	0897967		20	A			YES			HLS D		
006528	ROSEMONT	ST	108E1	0898056		22	B			YES			HLS D		
006529	ROSEMONT	ST	108E1	0897959		19	A			YES			HLS D		
006600	ROSEMONT	ST	108E1	0898049		21	B			YES			HLS D		
006601	ROSEMONT	ST	108E1	0897983		5	B			YES			HLS D		
006603	ROSEMONT	ST	108E1	0897991		6	B		YES	YES			HLS D		
006604	ROSEMONT	ST	108E1	0898031		20	B		YES	YES			HLS D		
009500	ROSEMONT	CT	108E1	0989905	LOT 15 EX 653 SQ FT AT EAST PT		H			YES			HLS D		
009501	ROSEMONT	CT	108E1	0869909		3	G			YES			HLS D		
009504	ROSEMONT	CT	108E1	0876458	PT LOT 15 EQ 653 SQ FT AT EAST PT & LOT 14	14	H			YES			HLS D		
009505	ROSEMONT	CT	108E1	0896241		2	G			YES			HLS D		
000000	SHERWOOD	DR	108D1	0897900	PARCEL G COMMON AREA PER PLAT					YES			HLS D		
009199	SHERWOOD	DR	108D1	0897702	PARCEL A					YES			HLS D		
009200	SHERWOOD	DR	108E1	0897785		8	A			YES			HLS D		
009201	SHERWOOD	DR	108E1	0897777		7	A			YES			HLS D		
009202	SHERWOOD	DR	108E1	0897793		9	A			YES			HLS D		
009203	SHERWOOD	DR	108E1	0897769		6	A			YES			HLS D		
009204	SHERWOOD	DR	108E1	0897801		10	A			YES			HLS D		

Property Address			Tax Map Grid	Tax Account	Legal Description	Lot	Block	Parcel	Noise Area	High Intensity Noise Area	Safety Zone	Safety Zone	Height Limit Surface	Height Limit Surface	Height Limit Surface
009205	SHERWOOD	DR	108E1	0897751		5	A			YES			HLS D		
009206	SHERWOOD	DR	108E1	0897819		11	A			YES			HLS D		
009207	SHERWOOD	DR	108E1	0897744	2004 EAI-X TRS	4	A			YES			HLS D		
009209	SHERWOOD	DR	108E1	0897736		3	A			YES			HLS D		
009301	SHERWOOD	DR	108E1	0897728		2	A			YES			HLS D		
009305	SHERWOOD	DR	108E1	0897710		1	A			YES			HLS D		
009311	SHERWOOD	DR	108E1	0884486		16	B			YES			HLS D		
009401	SHERWOOD	DR	108E2	0884478		15	B			YES			HLS D		
009402	SHERWOOD	DR	108E1	0884429		22	A			YES			HLS D		
009403	SHERWOOD	DR	108E2	0884460		14	B			YES			HLS D		
009405	SHERWOOD	DR	108E2	0884452		13	B		YES	YES			HLS D		
009406	SHERWOOD	DR	108E1	0884411		21	A			YES			HLS D		
009407	SHERWOOD	DR	108E2	0884445		12	B		YES	YES			HLS D		
009408	SHERWOOD	DR	108E2	0884403		20	A			YES			HLS D		
009409	SHERWOOD	DR	108E2	0884437		11	B		YES	YES			HLS D		
009410	SHERWOOD	DR	108E2	0884395		19	A			YES			HLS D		
009500	SHERWOOD	DR	108E2	0982553	L3127 F298	1	A		YES	YES			HLS D		
009504	SHERWOOD	DR	108E2	0864454	LOT 2 AND ADJ 2069 SF CAE07- 30080 TDT 01/28/2010		A		YES	YES			HLS D		
009508	SHERWOOD	DR	108E2	0857623	LOT 3 AND ADJ 1925.35 SQ FT L2432 F193		A		YES	YES			HLS D		
009100	SHERWOOD FOREST	WAY	108E1	0945949		2	C			YES			HLS D		
009101	SHERWOOD FOREST	WAY	108D1	0945956		1	D			YES			HLS D		
009102	SHERWOOD FOREST	WAY	108E1	0945931		1	C			YES			HLS D		
009103	SHERWOOD FOREST	WAY	108D1	0945964		2	D			YES			HLS D		
009104	SHERWOOD FOREST	WAY	108E1	0945733		1	A			YES			HLS D		
009105	SHERWOOD FOREST	WAY	108D1	0945972		3	D			YES			HLS D		
009106	SHERWOOD FOREST	WAY	108E1	0945741		2	A			YES			HLS D		
009107	SHERWOOD FOREST	WAY	108D1	0945980		4	D			YES			HLS D		
009109	SHERWOOD FOREST	WAY	108D1	0945998		5	D			YES			HLS D		
009111	SHERWOOD FOREST	WAY	108D1	0946004	T-DT S/B 07/01/04 L19861 F066	6	D			YES			HLS D		
007100	SHIELD	CT	108D1	0964502		17	L			YES			HLS D		
007102	SHIELD	CT	108D2	0964494		16	L			YES			HLS D		
007103	SHIELD	CT	108D1	0964437		10	L			YES			HLS D		
007104	SHIELD	CT	108D2	0964486		15	L			YES			HLS D		
007105	SHIELD	CT	108D2	0964445		11	L			YES			HLS D		
007106	SHIELD	CT	108D2	0964478		14	L		YES	YES			HLS D		
007107	SHIELD	CT	108D2	0964452		12	L			YES			HLS D		
007108	SHIELD	CT	108D2	0964460		13	L			YES			HLS D		
009401	SHIELD	DR	108D1	0964411		8	L			YES			HLS D		
009402	SHIELD	DR	108D1	0964320		7	K			YES			HLS D		

Property Address			Tax Map Grid	Tax Account	Legal Description	Lot	Block	Parcel	Noise Area	High Intensity Noise Area	Safety Zone	Safety Zone	Height Limit Surface	Height Limit Surface	Height Limit Surface
009404	SHIELD	DR	108D1	0964312	T-DT S/B 07/21/04 L19996 F635	6	K			YES			HLS D		
009405	SHIELD	DR	108D1	0964429		9	L			YES			HLS D		
009406	SHIELD	DR	108D1	0964304		5	K			YES			HLS D		
009408	SHIELD	DR	108D1	0964296		4	K			YES			HLS D		
009410	SHIELD	DR	108D1	0964288		3	K			YES			HLS D		
009412	SHIELD	DR	108D1	0964270		2	K			YES			HLS D		
009414	SHIELD	DR	108D1	0964262		1	K			YES			HLS D		
000000	SOUEID	ST	099F3	1783166	PARCEL A COMMON AREA PER PLAT		D		YES	YES			HLS E		
006115	SOUEID	ST	099F3	1782945		20	D		YES	YES			HLS E		
006117	SOUEID	ST	099F3	1782952		21	D		YES	YES			HLS E		
006301	SOUEID	ST	099F4	3239050	T-DT S/B 11/08/04 L20642 F615	1	E			YES			HLS E		
006303	SOUEID	ST	099F4	3239068	T-DT S/B 11/08/04 L20642 F615	2	E		YES	YES			HLS E		
006305	SOUEID	ST	099F4	3239076	T-DT S/B 11/08/04 L20642 F615	3	E		YES	YES			HLS E		
006307	SOUEID	ST	099F4	3239084	T-DT S/B 11/08/04 L20642 F615	4	E		YES	YES			HLS E		
006700	STONEHILL	RD	108F1	1788363		15	B			YES			HLS D		
006701	STONEHILL	RD	108F1	1788371		16	B			YES			HLS D		
006702	STONEHILL	RD	108F1	1788355		14	B			YES			HLS D		
006705	STONEHILL	RD	108F1	1788389	T-DT S/B 09152006	17	B			YES			HLS D		
006706	STONEHILL	RD	108F1	1788348		13	B			YES			HLS D	HLS E	
006708	STONEHILL	RD	108F1	1788330		12	B			YES			HLS D	HLS E	
006709	STONEHILL	RD	108F1	1788397		18	B			YES			HLS D		
006710	STONEHILL	RD	108F1	1788322		11	B			YES			HLS E		
006712	STONEHILL	RD	108F1	1788314		10	B			YES			HLS E		
006714	STONEHILL	RD	108F1	1788306		9	B			YES			HLS E		
006500	TIFFIN	CT	099F4	1711977		36	A			YES			HLS D	HLS E	
006501	TIFFIN	CT	099F4	1732817		35	A			YES			HLS D	HLS E	
006502	TIFFIN	CT	099F4	1728286		37	A			YES			HLS E		
006503	TIFFIN	CT	099F4	1712868		34	A			YES			HLS D	HLS E	
006504	TIFFIN	CT	099F4	1779925		38	A			YES			HLS E		
006505	TIFFIN	CT	099F4	1786011		33	A			YES			HLS D	HLS E	
007010	VICTORIA	PL	108D1	0964254		16	J			YES			HLS D		
007100	VICTORIA	PL	108D1	0964247		15	J			YES			HLS D		
007101	VICTORIA	PL	108D1	0964510		18	L			YES			HLS D		
007102	VICTORIA	PL	108D2	0964239		14	J			YES			HLS D		
007103	VICTORIA	PL	108D2	0964528		19	L			YES			HLS D		
007104	VICTORIA	PL	108D2	0964221		13	J			YES			HLS D		
007105	VICTORIA	PL	108D2	0964536		20	L			YES			HLS D		
007106	VICTORIA	PL	108D2	0884635		12	J			YES			HLS D		
007107	VICTORIA	PL	108D2	0884643		21	L			YES			HLS D		

Property Address			Tax Map Grid	Tax Account	Legal Description	Lot	Block	Parcel	Noise Area	High Intensity Noise Area	Safety Zone	Safety Zone	Height Limit Surface	Height Limit Surface	Height Limit Surface
007108	VICTORIA	PL	108D2	0884627		11	J			YES			HLS D		
007109	VICTORIA	PL	108D2	0884650		22	L		YES	YES			HLS D		
007111	VICTORIA	PL	108D2	0884668		23	L		YES	YES			HLS D		
009400	VICTORIA	DR	108D2	0964353		2	L		YES	YES			HLS D		
009402	VICTORIA	CT	108D2	0884619		10	J		YES	YES			HLS D		
009402	VICTORIA	DR	108D2	0964742		1	L		YES	YES			HLS D		
009404	VICTORIA	CT	108D2	0884601		9	J		YES	YES			HLS D		
009410	VICTORIA	DR	108D2	0917633				008	YES	YES			HLS D		
009414	VICTORIA	DR	108D2	0884692		26	L		YES	YES			HLS D		
	VICTORIA	DR	108D2	0964031	PARCEL A		J		YES	YES			HLS D		
008613	WESTPHALIA	RD	090C1	0644336				191	YES	YES			HLS G		
008701	WESTPHALIA	RD	090C1	0534222	BROWNS STATION (TRS DT FOR L5490 F622 SB 1/6/1982)			101	YES	YES			HLS G		
008705	WESTPHALIA	RD	090C1	0496901	SPAULDING(CORR USE 06)			102	YES	YES			HLS D	HLS G	
008711	WESTPHALIA	RD	090C1	3344942	PARCEL C				YES	YES			HLS D	HLS E	HLS G
	WESTPHALIA	RD	090C1	0461608	BROWNS STA ROAD			103	YES	YES			HLS B	HLS G	
006707	WOODYARD	RD	108F1	3376373	PARCEL A				YES	YES			HLS E		
	WOODYARD	RD	099D4	1711456				077		YES			HLS D		
	WOODYARD	RD	099D4	1724822	NR WOODYARD			076	YES	YES			HLS D		
00000			099E4	5552501				170		YES			HLS D		

Attachment 4:

Properties Partially or Wholly Within Height Limit Surfaces Only

Property Address			Tax Map Grid	Tax Account	Legal Description	Lot	Block	Parcel	Noise Area	High Intensity Noise Zone	Safety Zone	Safety Zone	Height Limit Surface	Height Limit Surface	Height Limit Surface
000000	86TH	PL	074A1	2086338				004					HLS B		
006304	AARON	LN	107C4	0984369	N CONF USE-HOUSE			098					HLS E		
006306	AARON	LN	107C4	0958405	LOT 1 & PT LOT 2								HLS E		
006306	AARON	LN	107C4	0958405	LOT 1 & PT LOT 2								HLS E		
006315	AARON	LN	107C4	0869339	PT PAR 130 (1027 SF DFR TO PG COUNTY 96/97 TRS)			130					HLS E		
006316	AARON	LN	107C4	0941393	E REAR TRI OF LOT 2 EQ 989.86 SQ FT								HLS E		
006318	AARON	LN	107C4	0941385	9940.28 SQ FT AT E PT LOT 2								HLS E		
006320	AARON	LN	107C4	0949156		3							HLS E		
006401	AARON	LN	107C4	0958363	PT LOT 9 (5637 SF DFR TO PG CO 96/97 TRS)								HLS E		
006410	AARON	LN	107C4	0990986	LT 4 EX E PT EQ 1417.00 SQ FT NCONF USE-HOUSE								HLS E		
006411	AARON	LN	107C4	0888842	PT LOT 10 (2613 SF DFR TO PG COUNTY 96/97 TRS)								HLS E		
006416	AARON	LN	107C4	0882449	E PT LT 4 EQ 1417 SQ FT & LOT 5								HLS E		
006416	AARON	LN	107C4	0882449	E PT LT 4 EQ 1417 SQ FT & LOT 5								HLS E		
006420	AARON	LN	107C4	3664893		30							HLS E		
006421	AARON	LN	107C4	0888867	LOT 11 EX E 129.15 SF (2849 SF DFR TO PG CO 96 TRS)								HLS E		
006425	AARON	LN	107C4	0883975	E 129.15 FT LOT 11								HLS E		
006426	AARON	LN	107C4	0883967		8							HLS E		
00000	ABAGAIL	CT	073E1	5517826	GLENWOOD HILLS PLAT2 PARCEL L COMMON AREA PER PLAT 7-1-12								HLS B		
00000	ABAGAIL	CT	073E1	5517837	GLENWOOD HILLS PLAT 2 PARCEL M COMMON AREA PER PLAT 7-1-12								HLS B		
007100	ABAGAIL	CT	073E1	5517746	GLENWOOD HILLS PLAT 2 BLK A LT 115	115	A						HLS B		
007101	ABAGAIL	CT	073E1	5517735	GLENWOOD HILLS PLAT2 BLK A LT 114	114	A						HLS B		
007102	ABAGAIL	CT	073E1	5517757	GLENWOOD HILLS PLAT 2 BLK A LT 116	116	A						HLS B		
007103	ABAGAIL	CT	073E1	5517724	GLENWOOD HILLS PLAT2 BLK A LT 113	113	A						HLS B		
007104	ABAGAIL	CT	073E1	5517768	GLENWOOD HILLS PLAT 2 BLK A LT 117	117	A						HLS B		
007105	ABAGAIL	CT	073E1	5517713	GLENWOOD HILLS PLAT 2 BLK A LOT 112	112	A						HLS B		
007107	ABAGAIL	CT	073E1	5517702	GLENWOOD HILLS PLAT 2 BLK A LOT 111	111	A						HLS B		
00000	ABSHER	LN	116B3	5532456	NR CLINTON LEASEHOLD INTEREST								HLS E		
00000	ABSHER	LN	116B3	5532467	LEASEHOLD INTEREST NR CLINTON								HLS E		
00000	ABSHER	LN	116B3	5532480	LEASEHOLD INTEREST NR CLINTON								HLS E		
00000	ABSHER	LN	116B3	5532491	LEASEHOLD INTEREST NR CLINTON								HLS E		
009000	ABSHER	LN	116C3	4007936	PARCEL B								HLS E		
007400	ACACIA	CT	116F1	0880088	PLAT 4	5	C						HLS G		
007401	ACACIA	CT	116F1	0880179	PLAT 4	14	C						HLS G		
007402	ACACIA	CT	116F1	0880096	PLAT 4	6	C						HLS G		
007403	ACACIA	CT	116F1	0880161	PLAT 4 CAE07-32877 W/TDT 1/3/08	13	C						HLS G		
007404	ACACIA	CT	116F1	0880104	PLAT 4	7	C						HLS G		
007405	ACACIA	CT	116F1	0880153	PLAT 4	12	C						HLS G		
007406	ACACIA	CT	116F1	0880112	PLAT 4	8	C						HLS G		
007407	ACACIA	CT	116F1	0880146	PLAT 4	11	C						HLS G		
007408	ACACIA	CT	116F1	0880120	PLAT 4	9	C						HLS G		

Property Address			Tax Map Grid	Tax Account	Legal Description	Lot	Block	Parcel	Noise Area	High Intensity Noise Zone	Safety Zone	Safety Zone	Height Limit Surface	Height Limit Surface	Height Limit Surface
007409	ACACIA	CT	116F1	0880138	PLAT 4	10	C						HLS G		
005017	ACORN	DR	106F1	0640888		22	E						HLS E		
005100	ACORN	DR	106F1	0629113		12	B						HLS E		
005103	ACORN	DR	106F1	0501387		22	C						HLS E		
005105	ACORN	DR	106F1	0584433		23	C						HLS E		
005106	ACORN	DR	106F1	0595249		8	A						HLS E		
005107	ACORN	DR	106F1	0548370		1	C						HLS E		
005108	ACORN	DR	097F4	0460964		1	A						HLS E		
005109	ACORN	DR	106F1	0587287		2	C						HLS E		
005200	ACORN	DR	097F4	0414441		10	A						HLS E		
005202	ACORN	DR	097F4	0654863	(RES N 06 TRS)	11	A						HLS E		
005203	ACORN	DR	106F1	0582734		1	B						HLS E		
005205	ACORN	DR	097F4	0418269		1	D						HLS E		
005206	ACORN	DR	097F4	0578617		10	A						HLS E		
005207	ACORN	DR	097F4	0642199		2	D						HLS E		
005301	ACORN	DR	097F4	0423590		3	D						HLS E		
005304	ACORN	DR	097F4	0593277		7	B						HLS E		
005305	ACORN	DR	097F4	0573444		4	D						HLS E		
005308	ACORN	DR	097F4	0433375		8	B						HLS E		
005309	ACORN	DR	097F4	0470385	LOT 5 EX 6173 SQ FT AT S PT		D						HLS E		
005311	ACORN	DR	097F4	0438481		6	D						HLS E		
006500	ACORN	CT	097F4	0530030	2004 EAI-X TRS T-DT S/B 08/06/04 L20095 F283	6	A						HLS E		
006501	ACORN	CT	097F4	0568477		5	A						HLS E		
006502	ACORN	CT	097F4	0579862	LOT 7 EX 2.1 FT AT SE COR		A						HLS E		
006503	ACORN	CT	097F4	0563569		4	A						HLS E		
006504	ACORN	CT	097F4	0421933	LOT 8 & 2.1 FT AT SE COR LOT 7		A						HLS E		
006505	ACORN	CT	097F4	0486431		3	A						HLS E		
006506	ACORN	CT	097F4	0512459	T-DT S/B 09/15/04 L20316 F260	9	A						HLS E		
006507	ACORN	CT	097F4	0445320		2	A						HLS E		
	ACORN	DR	106F1	0413583				412					HLS E		
	ACORN	DR	106F1	0640896		23	E						HLS E		
009809	ACTIUM	DR	108F2	1781665		1	D		YES				HLS E		
009810	ACTIUM	DR	108F2	1780725		11	C		YES				HLS E		
009811	ACTIUM	DR	108F2	1734573		2	D		YES				HLS E		
001530	ADDISON	RD	073D4	3972585	1530 ADDISON RD S MODEL E								HLS G		
001532	ADDISON	RD	073D4	3972593	1532 ADDISON RD S MODEL E								HLS G		
001534	ADDISON	RD	073D4	3972601	1534 ADDISON RD S MODEL F								HLS G		
001536	ADDISON	RD	073D4	3972619	1536 ADDISON RD S MODEL F								HLS G		
001538	ADDISON	RD	073D4	3972627	1538 ADDISON RD S MODEL F								HLS G		
001540	ADDISON	RD	073D4	3972635	1540 ADDISON RD S MODEL F								HLS G		

Property Address			Tax Map Grid	Tax Account	Legal Description	Lot	Block	Parcel	Noise Area	High Intensity Noise Zone	Safety Zone	Safety Zone	Height Limit Surface	Height Limit Surface	Height Limit Surface
001542	ADDISON	RD	073D4	3972643	1542 ADDISON RD S MODEL E								HLS G		
001544	ADDISON	RD	073D4	3972650	1544 ADDISON RD S MODEL E								HLS G		
001546	ADDISON	RD	073D4	3972668	1546 ADDISON RD S MODEL G								HLS G		
001548	ADDISON	RD	073D4	3972676	1548 ADDISON RD S MODEL G								HLS G		
001550	ADDISON	RD	073D4	3972684	1550 ADDISON RD S MODEL F								HLS G		
001552	ADDISON	RD	073D4	3972692	1552 ADDISON RD S MODEL F								HLS G		
001554	ADDISON	RD	073D4	3972700	1554 ADDISON RD S MODEL E								HLS G		
001556	ADDISON	RD	073D4	3972718	1556 ADDISON RD S MODEL E								HLS G		
001558	ADDISON	RD	073D4	3972726	1558 ADDISON RD S MODEL F								HLS G		
001560	ADDISON	RD	073D4	3972734	1560 ADDISON RD S MODEL F								HLS G		
001562	ADDISON	RD	073D4	3972742	1562 ADDISON RD S MODEL E								HLS G		
001564	ADDISON	RD	073D4	3972759	1564 ADDISON RD S MODEL G								HLS G		
001566	ADDISON	RD	073D4	3972767	1566 ADDISON RD S MODEL G								HLS G		
001568	ADDISON	RD	073D4	3972775	1568 ADDISON RD S MODEL F								HLS G		
001570	ADDISON	RD	073D4	3972783	1570 ADDISON RD S MODEL E								HLS G		
001572	ADDISON	RD	073D4	3972791	1572 ADDISON RD S MODEL E								HLS G		
001574	ADDISON	RD	073D4	3972577	1574 ADDISON RD S COMMUNITY BLDG								HLS G		
001578	ADDISON	RD	073D4	3972809	1578 ADDISON RD S MODEL A								HLS G		
001580	ADDISON	RD	073D4	3972817	1580 ADDISON RD S MODEL B								HLS G		
001582	ADDISON	RD	073D4	3972825	1582 ADDISON RD S MODEL C								HLS G		
001584	ADDISON	RD	073D4	3972833	1584 ADDISON RD S MODEL D								HLS G		
001586	ADDISON	RD	073D4	3972841	1586 ADDISON RD S MODEL G								HLS G		
001588	ADDISON	RD	073D4	3972858	1588 ADDISON RD S MODEL F								HLS G		
001590	ADDISON	RD	073D4	3972866	1590 ADDISON RD S MODEL E								HLS G		
001592	ADDISON	RD	073D4	3972874	1592 ADDISON RD S MODEL E								HLS G		
001594	ADDISON	RD	073D4	3972882	1594 ADDISON RD S MODEL E								HLS G		
001596	ADDISON	RD	073D4	3972890	1596 ADDISON RD S MODEL F								HLS G		
001598	ADDISON	RD	073D4	3972908	1598 ADDISON RD S MODEL F								HLS G		
001600	ADDISON	RD	073D4	3972916	1600 ADDISON RD S MODEL F								HLS G		
001602	ADDISON	RD	073D4	3972924	1602 ADDISON RD S MODEL F								HLS G		
001604	ADDISON	RD	073D4	3972932	1604 ADDISON RD S MODEL E								HLS G		
001606	ADDISON	RD	073D4	3972940	1606 ADDISON RD S MODEL E								HLS G		
001608	ADDISON	RD	073D4	3972957	1608 ADDISON RD S MODEL F								HLS G		
001610	ADDISON	RD	073D4	3972965	1610 ADDISON RD S MODEL F								HLS G		
001612	ADDISON	RD	073D4	3972973	1612 ADDISON RD S MODEL E								HLS G		
001614	ADDISON	RD	073D4	3972981	1614 ADDISON RD S MODEL E								HLS G		
001616	ADDISON	RD	073D4	3972999	1616 ADDISON RD S MODEL E								HLS G		
001618	ADDISON	RD	073D4	3973005	1618 ADDISON RD S MODEL E								HLS G		
001620	ADDISON	RD	073D4	3973013	1620 ADDISON RD S MODEL F								HLS G		
001622	ADDISON	RD	073D4	3973021	1622 ADDISON RD S MODEL F								HLS G		

Property Address			Tax Map Grid	Tax Account	Legal Description	Lot	Block	Parcel	Noise Area	High Intensity Noise Zone	Safety Zone	Safety Zone	Height Limit Surface	Height Limit Surface	Height Limit Surface
001624	ADDISON	RD	073D4	3973039	1624 ADDISON RD S MODEL F								HLS G		
001626	ADDISON	RD	073D4	3973047	1626 ADDISON RD S MODEL F								HLS G		
001628	ADDISON	RD	073D4	3973054	1628 ADDISON RD S MODEL E								HLS G		
001630	ADDISON	RD	073D4	3973062	1630 ADDISON RD S MODEL E								HLS G		
001632	ADDISON	RD	073D4	3973070	1632 ADDISON RD S MODEL F								HLS G		
001634	ADDISON	RD	073D4	3973088	1634 ADDISON RD S MODEL F								HLS G		
001636	ADDISON	RD	073D4	3973096	1636 ADDISON RD S MODEL E								HLS G		
001638	ADDISON	RD	073D4	3973104	1638 ADDISON RD S MODEL E								HLS G		
001640	ADDISON	RD	073D4	3973112	1640 ADDISON RD S MODEL G								HLS G		
001642	ADDISON	RD	073D4	3973120	1642 ADDISON RD S MODEL G								HLS G		
001644	ADDISON	RD	073D4	3973138	1644 ADDISON RD S MODEL F								HLS G		
001646	ADDISON	RD	073D4	3973146	1646 ADDISON RD S MODEL F								HLS G		
001648	ADDISON	RD	073D4	3973153	1648 ADDISON RD S MODEL E								HLS G		
001650	ADDISON	RD	073D4	3973161	1650 ADDISON RD S MODEL E								HLS G		
001652	ADDISON	RD	081D1	3973187	1652 ADDISON RD S MODEL B								HLS G		
001654	ADDISON	RD	081D1	3973195	1654 ADDISON RD S MODEL B								HLS G		
001656	ADDISON	RD	081D1	3973203	1656 ADDISON RD S MODEL C								HLS G		
001658	ADDISON	RD	081D1	3973211	1658 ADDISON RD S MODEL C								HLS G		
001660	ADDISON	RD	081D1	3973229	1660 ADDISON RD S MODEL B								HLS G		
001662	ADDISON	RD	081D1	3973237	1662 ADDISON RD S MODEL B								HLS G		
001664	ADDISON	RD	081D1	3973245	1664 ADDISON RD S MODEL A								HLS G		
001666	ADDISON	RD	081D1	3973252	1666 ADDISON RD S MODEL B								HLS G		
001668	ADDISON	RD	081D1	3973260	1668 ADDISON RD S MODEL B								HLS G		
001670	ADDISON	RD	081D1	3973278	1670 ADDISON RD S MODEL C								HLS G		
001672	ADDISON	RD	081D1	3973286	1672 ADDISON RD S MODEL C								HLS G		
001674	ADDISON	RD	081D1	3973294	1674 ADDISON RD S MODEL C								HLS G		
001676	ADDISON	RD	081D1	3973302	1676 ADDISON RD S MODEL B								HLS G		
001678	ADDISON	RD	081D1	3973310	1678 ADDISON RD S MODEL C								HLS G		
001680	ADDISON	RD	081D1	3973328	1680 ADDISON RD S MODEL C								HLS G		
001682	ADDISON	RD	081D1	3973336	1682 ADDISON RD S MODEL C								HLS G		
001684	ADDISON	RD	081D1	3973344	1684 ADDISON RD S MODEL B								HLS G		
001686	ADDISON	RD	081D1	3973351	1686 ADDISON RD S MODEL C								HLS G		
001688	ADDISON	RD	081D1	3973369	1688 ADDISON RD S MODEL C								HLS G		
001690	ADDISON	RD	081D1	3973377	1690 ADDISON RD S MODEL D								HLS G		
001692	ADDISON	RD	081D1	3973385	1692 ADDISON RD S MODEL D								HLS G		
001694	ADDISON	RD	081D1	3973393	1694 ADDISON RD S MODEL B								HLS G		
001696	ADDISON	RD	081D1	3973401	1696 ADDISON RD S MODEL B								HLS G		
001698	ADDISON	RD	081D1	3973419	1698 ADDISON RD S MODEL C								HLS G		
001700	ADDISON	RD	081D1	3973427	1700 ADDISON RD S MODEL C								HLS G		
001702	ADDISON	RD	081D1	3973435	1702 ADDISON RD S MODEL A								HLS G		

Property Address			Tax Map Grid	Tax Account	Legal Description	Lot	Block	Parcel	Noise Area	High Intensity Noise Zone	Safety Zone	Safety Zone	Height Limit Surface	Height Limit Surface	Height Limit Surface
001704	ADDISON	RD	081D1	3973443	1704 ADDISON RD S MODEL A								HLS G		
001706	ADDISON	RD	081D1	3973450	1706 ADDISON RD S MODEL B								HLS G		
001708	ADDISON	RD	081D1	3973468	1708 ADDISON RD S MODEL B								HLS G		
001708	ADDISON	RD	081D1	3973476	1710 ADDISON RD S MODEL B								HLS G		
001712	ADDISON	RD	081D1	3973484	1712 ADDISON RD S MODEL C								HLS G		
001714	ADDISON	RD	081D1	3973492	1714 ADDISON RD S MODEL C								HLS G		
001716	ADDISON	RD	081D1	3973500	1716 ADDISON RD S MODEL B								HLS G		
001718	ADDISON	RD	081D1	3973518	1718 ADDISON RD S MODEL B								HLS G		
001720	ADDISON	RD	081D1	3973526	1720 ADDISON RD S MODEL A								HLS G		
001722	ADDISON	RD	081D1	3973534	1722 ADDISON RD S MODEL C								HLS G		
001724	ADDISON	RD	081D1	3973542	1724 ADDISON RD S MODEL C								HLS G		
001726	ADDISON	RD	081D1	3973559	1726 ADDISON RD S MODEL D								HLS G		
001728	ADDISON	RD	081D1	3973567	1728 ADDISON RD S MODEL D								HLS G		
001730	ADDISON	RD	081D1	3973575	1730 ADDISON RD S MODEL B								HLS G		
001732	ADDISON	RD	081D1	3973583	1732 ADDISON RD S MODEL B								HLS G		
001734	ADDISON	RD	081D1	3973591	1734 ADDISON RD S MODEL C								HLS G		
001736	ADDISON	RD	081D1	3973609	1736 ADDISON RD S MODEL C								HLS G		
001738	ADDISON	RD	081D1	3973617	1738 ADDISON RD S MODEL B								HLS G		
001740	ADDISON	RD	081D1	3973625	1740 ADDISON RD S MODEL B								HLS G		
001742	ADDISON	RD	081D1	3973633	1742 ADDISON RD S MODEL C								HLS G		
001744	ADDISON	RD	081D1	3973641	1744 ADDISON RD S MODEL A								HLS G		
001746	ADDISON	RD	081D1	3973658	1746 ADDISON RD S MODEL A								HLS G		
001748	ADDISON	RD	081D1	3973666	1748 ADDISON RD S MODEL B								HLS G		
001750	ADDISON	RD	081D1	3973674	1750 ADDISON RD S MODEL C								HLS G		
001752	ADDISON	RD	081D1	3973682	1752 ADDISON RD S MODEL C								HLS G		
001754	ADDISON	RD	081D1	3973690	1754 ADDISON RD S MODEL C								HLS G		
001756	ADDISON	RD	081D1	3973708	1756 ADDISON RD S MODEL C								HLS G		
001758	ADDISON	RD	081D1	3973716	1758 ADDISON RD S MODEL B								HLS G		
001760	ADDISON	RD	081D1	3973724	1760 ADDISON RD S MODEL B								HLS G		
001762	ADDISON	RD	073D4	3974052	1762 ADDISON RD S MODEL C								HLS G		
001764	ADDISON	RD	073D4	3974060	1764 ADDISON RD S MODEL C								HLS G		
001766	ADDISON	RD	073D4	3974078	1766 ADDISON RD S MODEL B								HLS G		
001768	ADDISON	RD	073D4	3974086	1768 ADDISON RD S MODEL B								HLS G		
001770	ADDISON	RD	073D4	3974094	1770 ADDISON RD S MODEL B								HLS G		
001772	ADDISON	RD	073D4	3974102	1772 ADDISON RD S MODEL B								HLS G		
001774	ADDISON	RD	073D4	3974110	1774 ADDISON RD S MODEL D								HLS G		
001776	ADDISON	RD	073D4	3974128	1776 ADDISON RD S MODEL D								HLS G		
001778	ADDISON	RD	073D4	3974136	1778 ADDISON RD S MODEL B								HLS G		
001780	ADDISON	RD	073D4	3974144	1780 ADDISON RD S MODEL B								HLS G		
001782	ADDISON	RD	073D4	3974151	1782 ADDISON RD S MODEL C								HLS G		

Property Address			Tax Map Grid	Tax Account	Legal Description	Lot	Block	Parcel	Noise Area	High Intensity Noise Zone	Safety Zone	Safety Zone	Height Limit Surface	Height Limit Surface	Height Limit Surface
001784	ADDISON	RD	073D4	3974169	1784 ADDISON RD S MODEL C								HLS G		
001786	ADDISON	RD	073D4	3974177	1786 ADDISON RD S MODEL B								HLS G		
001788	ADDISON	RD	073D4	3974185	1788 ADDISON RD S MODEL B								HLS G		
001790	ADDISON	RD	073D4	3974193	1790 ADDISON RD S MODEL C								HLS G		
001792	ADDISON	RD	073D4	3974201	1792 ADDISON RD S MODEL C								HLS G		
001794	ADDISON	RD	073D4	3974219	1794 ADDISON RD S MODEL B								HLS G		
001796	ADDISON	RD	073D4	3974227	1796 ADDISON RD S MODEL B								HLS G		
001798	ADDISON	RD	073D4	3974235	1798 ADDISON RD S MODEL C								HLS G		
001800	ADDISON	RD	073D4	3974243	1800 ADDISON RD S MODEL C								HLS G		
001802	ADDISON	RD	073D4	3974250	1802 ADDISON RD S MODEL B								HLS G		
001804	ADDISON	RD	073D4	3974268	1804 ADDISON RD S MODEL B								HLS G		
001806	ADDISON	RD	073D4	3974276	1806 ADDISON RD S MODEL B								HLS G		
001808	ADDISON	RD	073D4	3974284	1808 ADDISON RD S MODEL B								HLS G		
001810	ADDISON	RD	073D4	3974292	1810 ADDISON RD S MODEL D								HLS G		
001812	ADDISON	RD	073D4	3974300	1812 ADDISON RD S MODEL D								HLS G		
001814	ADDISON	RD	073D4	3974318	1814 ADDISON RD S MODEL C								HLS G		
001816	ADDISON	RD	073D4	3974326	1816 ADDISON RD S MODEL C								HLS G		
001818	ADDISON	RD	073D4	3974334	1818 ADDISON RD S MODEL B								HLS G		
001820	ADDISON	RD	073D4	3974342	1820 ADDISON RD S MODEL B								HLS G		
001822	ADDISON	RD	073D4	3974359	1822 ADDISON RD S MODEL C								HLS G		
001824	ADDISON	RD	073D4	3974367	1824 ADDISON RD S MODEL C								HLS G		
001826	ADDISON	RD	073D4	3974375	1826 ADDISON RD S MODEL B								HLS G		
001828	ADDISON	RD	073D4	3974383	1828 ADDISON RD S MODEL B								HLS G		
001830	ADDISON	RD	073D4	3974391	1830 ADDISON RD S MODEL F								HLS G		
001832	ADDISON	RD	073D4	3974409	1832 ADDISON RD S MODEL F								HLS G		
001834	ADDISON	RD	073D4	3974417	1834 ADDISON RD S MODEL F								HLS G		
001836	ADDISON	RD	073D4	3974425	1836 ADDISON RD S MODEL F								HLS G		
001838	ADDISON	RD	073D4	3974433	1838 ADDISON RD S MODEL G								HLS G		
001840	ADDISON	RD	073D4	3974441	1840 ADDISON RD S MODEL G								HLS G		
001842	ADDISON	RD	073D4	3974458	1842 ADDISON RD S MODEL C								HLS G		
001844	ADDISON	RD	073D4	3974466	1844 ADDISON RD S MODEL C								HLS G		
001846	ADDISON	RD	073D4	3974474	1846 ADDISON RD S MODEL G								HLS G		
001848	ADDISON	RD	073D4	3974482	1848 ADDISON RD S MODEL G								HLS G		
001850	ADDISON	RD	073D4	3974490	1850 ADDISON RD S MODEL F								HLS G		
001850	ADDISON	RD	073D4	3974672	1950 ADDISON RD S MODEL C								HLS G		
001852	ADDISON	RD	073D4	3974508	1852 ADDISON RD S MODEL F								HLS G		
001854	ADDISON	RD	081D1	3973732	1854 ADDISON RD S MODEL C								HLS G		
001856	ADDISON	RD	081D1	3973740	1856 ADDISON RD S MODEL B								HLS G		
001858	ADDISON	RD	081D1	3973757	1858 ADDISON RD S MODEL D								HLS G		
001860	ADDISON	RD	081D1	3973765	1860 ADDISON RD S MODEL D								HLS G		

Property Address			Tax Map Grid	Tax Account	Legal Description	Lot	Block	Parcel	Noise Area	High Intensity Noise Zone	Safety Zone	Safety Zone	Height Limit Surface	Height Limit Surface	Height Limit Surface
001862	ADDISON	RD	081D1	3973773	1862 ADDISON RD S MODEL B								HLS G		
001864	ADDISON	RD	081D1	3973781	1864 ADDISON RD S MODEL B								HLS G		
001866	ADDISON	RD	081D1	3973799	1866 ADDISON RD S MODEL C								HLS G		
001868	ADDISON	RD	081D1	3973807	1868 ADDISON RD S MODEL C								HLS G		
001870	ADDISON	RD	081D1	3973815	1870 ADDISON RD S MODEL B								HLS G		
001872	ADDISON	RD	081D1	3973823	1872 ADDISON RD S MODEL B								HLS G		
001874	ADDISON	RD	081D1	3973831	1874 ADDISON RD S MODEL C								HLS G		
001876	ADDISON	RD	081D1	3973849	1876 ADDISON RD S MODEL C								HLS G		
001878	ADDISON	RD	081D1	3973856	1878 ADDISON RD S MODEL D								HLS G		
001880	ADDISON	RD	081D1	3973864	1880 ADDISON RD S MODEL C								HLS G		
001882	ADDISON	RD	081D1	3973872	1882 ADDISON RD S MODEL C								HLS G		
001884	ADDISON	RD	081D1	3973880	1884 ADDISON RD S MODEL B								HLS G		
001886	ADDISON	RD	081D1	3973898	1886 ADDISON RD S MODEL C								HLS G		
001888	ADDISON	RD	081D1	3973906	1888 ADDISON RD S MODEL C								HLS G		
001890	ADDISON	RD	081D1	3973914	1890 ADDISON RD S MODEL B								HLS G		
001892	ADDISON	RD	081D1	3973922	1892 ADDISON RD S MODEL B								HLS G		
001894	ADDISON	RD	081D1	3973930	1894 ADDISON RD S MODEL B								HLS G		
001896	ADDISON	RD	081D1	3973948	1896 ADDISON RD S MODEL C								HLS G		
001898	ADDISON	RD	081D1	3973955	1898 ADDISON RD S MODEL C								HLS G		
001900	ADDISON	RD	081D1	3973963	1900 ADDISON RD S MODEL A								HLS G		
001902	ADDISON	RD	081D1	3973971	1902 ADDISON RD S MODEL B								HLS G		
001904	ADDISON	RD	081D1	3973989	1904 ADDISON RD S MODEL B								HLS G		
001906	ADDISON	RD	081D1	3973997	1906 ADDISON RD S MODEL C								HLS G		
001908	ADDISON	RD	081D1	3974003	1908 ADDISON RD S MODEL C								HLS G		
001910	ADDISON	RD	081D1	3974011	1910 ADDISON RD S MODEL C								HLS G		
001912	ADDISON	RD	081D1	3974029	1912 ADDISON RD S MODEL B								HLS G		
001914	ADDISON	RD	081D1	3974037	1914 ADDISON RD S MODEL B								HLS G		
001916	ADDISON	RD	081D1	3974045	1916 ADDISON RD S MODEL A								HLS G		
001918	ADDISON	RD	073D4	3974516	1918 ADDISON RD S MODEL B								HLS G		
001920	ADDISON	RD	073D4	3974524	1920 ADDISON RD S MODEL B								HLS G		
001922	ADDISON	RD	073D4	3974532	1922 ADDISON RD S MODEL C								HLS G		
001924	ADDISON	RD	073D4	3974540	1924 ADDISON RD S MODEL C								HLS G		
001926	ADDISON	RD	073D4	3974557	1926 ADDISON RD S MODEL B								HLS G		
001928	ADDISON	RD	073D4	3974565	1928 ADDISON RD S MODEL B								HLS G		
001930	ADDISON	RD	073D4	3974573	1930 ADDISON RD S MODEL B								HLS G		
001932	ADDISON	RD	073D4	3974581	1932 ADDISON RD S MODEL C								HLS G		
001934	ADDISON	RD	073D4	3974599	1934 ADDISON RD S MODEL C								HLS G		
001936	ADDISON	RD	073D4	3974607	1936 ADDISON RD S MODEL B								HLS G		
001938	ADDISON	RD	073D4	3974615	1938 ADDISON RD S MODEL B								HLS G		
001940	ADDISON	RD	073D4	3974623	1940 ADDISON RD S MODEL C								HLS G		

Property Address			Tax Map Grid	Tax Account	Legal Description	Lot	Block	Parcel	Noise Area	High Intensity Noise Zone	Safety Zone	Safety Zone	Height Limit Surface	Height Limit Surface	Height Limit Surface
001942	ADDISON	RD	073D4	3974631	1942 ADDISON RD S MODEL C								HLS G		
001944	ADDISON	RD	073D4	3974649	1944 ADDISON RD S MODEL B								HLS G		
001946	ADDISON	RD	073D4	3974656	1946 ADDISON RD S MODEL B								HLS G		
001948	ADDISON	RD	073D4	3974664	1948 ADDISON RD S MODEL C								HLS G		
001952	ADDISON	RD	073D4	3974680	1952 ADDISON RD S MODEL B								HLS G		
001954	ADDISON	RD	073D4	3974698	1954 ADDISON RD S MODEL B								HLS G		
001956	ADDISON	RD	073D4	3974706	1956 ADDISON RD S MODEL C								HLS G		
001958	ADDISON	RD	073D4	3974714	1958 ADDISON RD S MODEL C								HLS G		
001960	ADDISON	RD	073D4	3974722	1960 ADDISON RD S MODEL B								HLS G		
001962	ADDISON	RD	073D4	3974730	1962 ADDISON RD S MODEL B								HLS G		
001964	ADDISON	RD	073D4	3974748	1964 ADDISON RD S MODEL C								HLS G		
001966	ADDISON	RD	073D4	3974755	1966 ADDISON RD S MODEL C								HLS G		
001968	ADDISON	RD	073D4	3974763	1968 ADDISON RD S MODEL B								HLS G		
001970	ADDISON	RD	073D4	3974771	1970 ADDISON RD S MODEL B								HLS G		
001972	ADDISON	RD	073D4	3974789	1972 ADDISON RD S MODEL D								HLS G		
001974	ADDISON	RD	073D4	3974797	1974 ADDISON RD S MODEL D								HLS G		
001976	ADDISON	RD	073D4	3974805	1976 ADDISON RD S MODEL B								HLS G		
001978	ADDISON	RD	073D4	3974813	1978 ADDISON RD S MODEL B								HLS G		
001980	ADDISON	RD	073D4	3974821	1980 ADDISON RD S MODEL C								HLS G		
001982	ADDISON	RD	073D4	3974839	1982 ADDISON RD S MODEL C								HLS G		
001984	ADDISON	RD	073D4	3974847	1984 ADDISON RD S MODEL B								HLS G		
001986	ADDISON	RD	073D4	3974854	1986 ADDISON RD S MODEL B								HLS G		
001988	ADDISON	RD	073D4	3974862	1988 ADDISON RD S MODEL C								HLS G		
001990	ADDISON	RD	073D4	3974870	1990 ADDISON RD S MODEL C								HLS G		
001992	ADDISON	RD	073D4	3974888	1992 ADDISON RD S MODEL B								HLS G		
001994	ADDISON	RD	073D4	3974896	1994 ADDISON RD S MODEL B								HLS G		
001996	ADDISON	RD	073D4	3974904	1996 ADDISON RD S MODEL C								HLS G		
001998	ADDISON	RD	073D4	3974912	1998 ADDISON RD S MODEL C								HLS G		
005907	ADDISON	AVE	081B3	0418079	T-DT S/B 08/11/04 L20119 F269	31							HLS E		
005908	ADDISON	AVE	081B3	0577700	LOTS 60.61 09REMAIL2/24LDA								HLS E		
005908	ADDISON	AVE	081B3	0577700	LOTS 60.61 09REMAIL2/24LDA								HLS E		
005909	ADDISON	AVE	081B3	0551622		30							HLS E		
005911	ADDISON	AVE	081B3	0635268		29							HLS E		
005912	ADDISON	AVE	081B3	0475095		59							HLS E		
005913	ADDISON	AVE	081B3	0513838		28							HLS E		
005916	ADDISON	AVE	081B3	0531327	(ETT 7-1-10)	58							HLS E		
006300	AGILE	LN	100A4	3240009	T-DT S/B 11/08/04 L20642 F615	11	A		YES				HLS E		
006301	AGILE	LN	100A4	3239951		6	A		YES				HLS E		
006302	AGILE	LN	100A4	3239993	T-DT S/B 11/08/04 L20642 F615	10	A		YES				HLS E		
006303	AGILE	LN	100A4	3239969	T-DT S/B 11/08/04 L20642 F615	7	A		YES				HLS E		

Property Address			Tax Map Grid	Tax Account	Legal Description	Lot	Block	Parcel	Noise Area	High Intensity Noise Zone	Safety Zone	Safety Zone	Height Limit Surface	Height Limit Surface	Height Limit Surface
006304	AGILE	LN	100A4	3239985		9	A		YES				HLS E		
006305	AGILE	LN	100A4	3239977		8	A		YES				HLS E		
00000	ALAKING	CT	074C4	5538032	PLAT 12 PT PARCEL 50								HLS G		
00000	ALAKING	CT	074D4	5565150	PLAT 16 PARCEL 65			051					HLS G		
00000	ALAKING	CT	074D4	5565161	PLAT 13 PARCEL 53			053					HLS G		
000000	ALAKING	CT	074	5579180	PARCEL 66								HLS G		
09101	ALAKING	CT	074C4	5538021	PLAT 17 PARCEL 63								HLS G		
09121	ALAKING	CT	074C4	5538043	PLAT 12 PT PARCEL 50								HLS G		
009141	ALAKING	CT	074D4	4059598	PARCEL 36								HLS G		
009230	ALAKING	CT	074D3	5512755	PLAT 14 PARCEL 55								HLS G		
005607	ALAN	DR	107A4	0869206	2004 EAI-X TRS	3	6						HLS E		
005609	ALAN	DR	107A4	0878736		2	6						HLS E		
005610	ALAN	DR	107A4	0877514		4	5						HLS E		
005611	ALAN	DR	107A4	0941096		1	6						HLS E		
005703	ALAN	DR	107A4	0874990		7	7						HLS E		
005705	ALAN	DR	107A4	0867382		6	7						HLS E		
005706	ALAN	DR	107A4	0953653		10	4						HLS E		
005707	ALAN	DR	107A4	0989814		5	7						HLS E		
005708	ALAN	DR	107A4	0954628		9	4						HLS E		
005709	ALAN	DR	107A4	0980029		4	7						HLS E		
005711	ALAN	DR	107A4	0919688		3	7						HLS E		
005712	ALAN	DR	107A4	0872382		4	4						HLS E		
005713	ALAN	DR	107A4	0957514		2	7						HLS E		
005714	ALAN	DR	107B4	0961516		3	4						HLS E		
005800	ALAN	DR	107B4	0961839	LOT 5 EX 226 SQ FT AT N PT		3						HLS E		
005801	ALAN	DR	107B4	0876813		12	8						HLS E		
005803	ALAN	DR	107B4	0894683		11	8						HLS E		
005804	ALAN	DR	107B4	0863514		4	3						HLS E		
005805	ALAN	DR	107B4	0903567		10	8						HLS E		
005807	ALAN	DR	107B4	0877118		9	8						HLS E		
005808	ALAN	DR	107B4	0901983		3	3						HLS E		
005809	ALAN	DR	107B4	0959775		8	8						HLS E		
005900	ALAN	DR	107B4	0868216		11	2						HLS E		
005901	ALAN	DR	107B4	0908459		7	8						HLS E		
005903	ALAN	DR	107B4	0987446	T-DT S/B 07/01/04 L19859 F624	6	8						HLS E		
005904	ALAN	DR	107B4	0871897		10	2						HLS E		
005905	ALAN	DR	107B4	0989442		5	8						HLS E		
005907	ALAN	DR	107B4	0889584		4	8						HLS E		
005909	ALAN	DR	107B4	0862706		3	8						HLS E		
005910	ALAN	DR	107B4	0959320		5	2						HLS E		

Property Address			Tax Map Grid	Tax Account	Legal Description	Lot	Block	Parcel	Noise Area	High Intensity Noise Zone	Safety Zone	Safety Zone	Height Limit Surface	Height Limit Surface	Height Limit Surface
005911	ALAN	DR	107B4	0985804		2	8						HLS E		
005912	ALAN	DR	107B4	0982546		4	2						HLS E		
005915	ALAN	DR	107B4	0875039		1	8						HLS E		
006009	ALAN	DR	107B4	0882670	LOT 11 EX 217 SQ FT AT NE PT		9						HLS E		
006010	ALAN	DR	107B4	0990606		16	1						HLS E		
006011	ALAN	DR	107B4	0882662	TRI AT SW PT LOT 10 EQ 320 SQ FT		9						HLS E		
006011	ALAN	DR	107B4	0957910	LOT 10 EX TRI AT SW PT & PT LOT 11 EQ 217SFT		9						HLS E		
006013	ALAN	DR	107B4	0986844		9	9						HLS E		
006015	ALAN	DR	107B4	0899062		8	9						HLS E		
006017	ALAN	DR	107B4	0890186		7	9						HLS E		
006019	ALAN	DR	107C4	0894162		6	9						HLS E		
006021	ALAN	DR	107C4	0864348		5	9						HLS E		
006023	ALAN	DR	107C4	0889444		4	9						HLS E		
006025	ALAN	DR	107C4	0889436		3	9						HLS E		
	ALAN	DR	107B4	0876524	PARCEL C		9						HLS E		
001300	ALBERTA	DR	074B3	0486290	T-DT S/B 6/03/04 L19630 F360	13	H		YES				HLS B		
001301	ALBERTA	DR	074B3	0524488		13	G		YES				HLS B		
001302	ALBERTA	DR	074B3	0635961		12	H		YES				HLS B		
001303	ALBERTA	DR	074B3	0574004		12	G		YES				HLS B		
001304	ALBERTA	DR	074B3	0474098	TS-DT S/B 5-15-07	11	H		YES				HLS B		
001305	ALBERTA	DR	074B3	0547828		11	G		YES				HLS B		
001306	ALBERTA	DR	074B3	0546051		10	H		YES				HLS B		
001307	ALBERTA	DR	074B3	0514141		10	G		YES				HLS B		
001308	ALBERTA	DR	074B3	0515411		9	H		YES				HLS B		
001309	ALBERTA	DR	074B3	0440891		9	G		YES				HLS B		
001310	ALBERTA	DR	074B3	0425181		8	H		YES				HLS B		
001311	ALBERTA	DR	074B3	0598219		8	G		YES				HLS B		
001312	ALBERTA	DR	074B3	0544858		7	H		YES				HLS B		
001313	ALBERTA	DR	074B4	0437897	2004 EAI-X TRS	7	G		YES				HLS B		
001314	ALBERTA	DR	074B4	0417345		6	H		YES				HLS B		
001315	ALBERTA	DR	074B4	0515213		6	G		YES				HLS B		
001316	ALBERTA	DR	074B4	0648733		5	H		YES				HLS B		
001317	ALBERTA	DR	074B4	0562397		5	G		YES				HLS B		
001318	ALBERTA	DR	074B4	0500579		4	H		YES				HLS B		
001319	ALBERTA	DR	074B4	0418657		4	G		YES				HLS B		
001320	ALBERTA	DR	074B4	0610709		3	H		YES				HLS B		
001321	ALBERTA	DR	074B4	0463091		3	G		YES				HLS B		
001322	ALBERTA	DR	074B4	0605915		2	H		YES				HLS B		
001323	ALBERTA	DR	074B4	0642462		2	G		YES				HLS B		
001324	ALBERTA	DR	074B4	0426742		1	H		YES				HLS B		

Property Address			Tax Map Grid	Tax Account	Legal Description	Lot	Block	Parcel	Noise Area	High Intensity Noise Zone	Safety Zone	Safety Zone	Height Limit Surface	Height Limit Surface	Height Limit Surface
001325	ALBERTA	DR	074B4	0565226		1	G		YES				HLS B		
001400	ALBERTA	DR	074B4	0461558		1	D		YES				HLS B		
001401	ALBERTA	DR	074B4	0584490		16	A		YES				HLS B		
001402	ALBERTA	DR	074B4	0449785		44	D		YES				HLS B		
001403	ALBERTA	DR	074B4	0559419		15	A		YES				HLS B		
001405	ALBERTA	DR	074B4	0622043		14	A		YES				HLS B		
001406	ALBERTA	DR	074B4	0515007		1	C		YES				HLS B		
001407	ALBERTA	DR	074B4	0469312		13	A		YES				HLS B		
001408	ALBERTA	DR	074B4	0593863		14	C		YES				HLS B		
001409	ALBERTA	DR	074B4	0545582		12	A		YES				HLS B		
001411	ALBERTA	DR	074B4	0447417		11	A		YES				HLS B		
001412	ALBERTA	DR	074B4	0451005	TR/DT S/B 3/23/99	9	B		YES				HLS B		
001413	ALBERTA	DR	074B4	0535781		10	A		YES				HLS B		
001414	ALBERTA	DR	074B4	0588277		8	B		YES				HLS B		
001415	ALBERTA	DR	074B4	0451989		9	A		YES				HLS B		
001416	ALBERTA	DR	074B4	0429001		7	B		YES				HLS B		
001417	ALBERTA	DR	074B4	0532978		8	A		YES				HLS B		
001418	ALBERTA	DR	074B4	0637520		6	B		YES				HLS B		
001419	ALBERTA	DR	074B4	0579235		7	A		YES				HLS B		
001420	ALBERTA	DR	074B4	0474072		5	B		YES				HLS B		
001421	ALBERTA	DR	074B4	0448092		6	A		YES				HLS B		
001422	ALBERTA	DR	074B4	0535351		4	B		YES				HLS B		
001423	ALBERTA	DR	074B4	0635953		5	A		YES				HLS B		
001424	ALBERTA	DR	074B4	0550947		3	B		YES				HLS B		
001425	ALBERTA	DR	074B4	0620237		4	A		YES				HLS B		
001426	ALBERTA	DR	074B4	0524751	T-DT S/B 07/16/04 L19964 F277	2	B		YES				HLS B		
001427	ALBERTA	DR	074B4	0477547		3	A		YES				HLS B		
001428	ALBERTA	DR	074B4	0584748		1	B		YES				HLS B		
001429	ALBERTA	DR	074B4	0578138		2	A		YES				HLS B		
001431	ALBERTA	DR	074B4	0438036	LOT 1 EX 192 SF TO P G CO		A		YES				HLS B		
005200	ALDERNEY	PL	106F2	0960765		5	A						HLS E		
005201	ALDERNEY	PL	106F2	0852251		1	B						HLS E		
005202	ALDERNEY	PL	106F2	0954206		4	A						HLS E		
005203	ALDERNEY	PL	106F2	0935312		2	B						HLS E		
005204	ALDERNEY	PL	106F2	0918342	CAE07-26731 W/TDT 10/3/07	3	A						HLS E		
005205	ALDERNEY	PL	106F2	0979443		3	B						HLS E		
005206	ALDERNEY	PL	106F2	0934695		2	A						HLS E		
005207	ALDERNEY	PL	106F2	0902890		4	B						HLS E		
005804	ALEY	RD	107B1	0860106	NR REDS CORNER			015					HLS E		
005804	ALEY	RD	107B1	0860114		6							HLS E		

Property Address			Tax Map Grid	Tax Account	Legal Description	Lot	Block	Parcel	Noise Area	High Intensity Noise Zone	Safety Zone	Safety Zone	Height Limit Surface	Height Limit Surface	Height Limit Surface
005806	ALEY	RD	107B1	0934810				016					HLS E		
005808	ALEY	RD	107B1	0909358				017					HLS E		
005810	ALEY	RD	107B1	0917427				018					HLS E		
005811	ALEY	RD	107B1	0882209		4							HLS E		
005812	ALEY	RD	107B1	0884783				134					HLS E		
005814	ALEY	RD	107B1	0884916				135					HLS E		
005815	ALEY	RD	107B1	0904201		3							HLS E		
005816	ALEY	RD	107B1	0909895				106					HLS E		
005900	ALEY	RD	107B1	0934448		1							HLS E		
005901	ALEY	RD	107B1	0892646		1							HLS E		
005902	ALEY	RD	107B1	0877209		2							HLS E		
005904	ALEY	RD	107B1	0890152		3							HLS E		
005908	ALEY	RD	107B1	0848697	(CORR IN VALUE 7/1/08)			262					HLS E		
000000	ALLENTOWN	RD	098D1	0421651				257					HLS D		
000000	ALLENTOWN	RD	098B3	0551820	NEAR REDS CORNER (.2440A DFR ST MD 96)(LACPER SUR03)			055					HLS E		
000000	ALLENTOWN	WAY	098B4	0916718	PTABB 277-08	15	B						HLS E		
000000	ALLENTOWN	RD	106F2	0918615	1269 SQFT AT SW PT OF LOT 1		A						HLS E		
000000	ALLENTOWN	RD	098C1	3030590	PT OF #0441923 & 0441931,POOL			179					HLS D		
00000	ALLENTOWN	RD	098B4	5538008	PT PARCEL M								HLS E		
004599	ALLENTOWN	RD	089F4	0415885	PARCEL F				YES				HLS G		
004771	ALLENTOWN	RD	089E4	0491506	PARCEL C								HLS D		
004775	ALLENTOWN	RD	098E1	0478628	PARCEL B MERGER								HLS D		
004777	ALLENTOWN	RD	098E1	0491498	PARCEL A								HLS D		
004783	ALLENTOWN	RD	098E1	0441949	PT PARCEL W-6								HLS D		
004785	ALLENTOWN	RD	098D1	0480624	PARCEL W-2 (LAC PER DEED 98/99)								HLS D		
004913	ALLENTOWN	RD	098D1	0417667	PAR W-5								HLS D		
004929	ALLENTOWN	RD	098D1	0417683	W-4 PARCEL W-4B								HLS D		
004949	ALLENTOWN	RD	098D1	0417675	W-4 PARCEL W-4A								HLS D		
005001	ALLENTOWN	RD	098D2	0656215	PARCEL C								HLS D		
005055	ALLENTOWN	RD	098D2	3650900	PARCEL A1								HLS D		
005061	ALLENTOWN	RD	098D2	3650918	PARCEL A2								HLS D		
005151	ALLENTOWN	RD	098C2	0621060	PT PARCEL K EQ 8.5070 ACRES								HLS D	HLS E	
005511	ALLENTOWN	RD	098C3	0455584	PARCEL A1								HLS D		
005601	ALLENTOWN	RD	098C3	0572438	PARCEL A2								HLS D	HLS E	
005621	ALLENTOWN	RD	098C3	0631481	PARCEL A3								HLS D	HLS E	
005623	ALLENTOWN	RD	098C3	0416768	UNIT #1								HLS D	HLS E	
005623	ALLENTOWN	RD	098C3	0416776	UNIT #2								HLS D	HLS E	
005623	ALLENTOWN	RD	098C3	0416784	UNIT #3								HLS D	HLS E	
005623	ALLENTOWN	RD	098C3	0416792	UNIT #4								HLS D	HLS E	
005623	ALLENTOWN	RD	098C3	0416800	UNIT #5								HLS D	HLS E	

Property Address			Tax Map Grid	Tax Account	Legal Description	Lot	Block	Parcel	Noise Area	High Intensity Noise Zone	Safety Zone	Safety Zone	Height Limit Surface	Height Limit Surface	Height Limit Surface
005623	ALLENTOWN	RD	098C3	0416818	UNIT #6								HLS D	HLS E	
005623	ALLENTOWN	RD	098C3	0416826	UNIT #7								HLS D	HLS E	
005623	ALLENTOWN	RD	098C3	0416834	UNIT #8								HLS D	HLS E	
005625	ALLENTOWN	RD	098C3	0416412	PT PARCEL C EQ 77001 SQ.FT								HLS E		
005625	ALLENTOWN	RD	098C3	0416420	BLDG 1 UNIT 9								HLS D	HLS E	
005625	ALLENTOWN	RD	098C3	0416438	BLDG 1 UNIT 10 T-DT S/B 07/26/04 L20032 F640								HLS D	HLS E	
005625	ALLENTOWN	RD	098C3	0416446	BLDG 1 UNIT 11								HLS D	HLS E	
005625	ALLENTOWN	RD	098C3	0416453	BLDG 1 UNIT 12								HLS D	HLS E	
005625	ALLENTOWN	RD	098C3	0416461	BLDG 1 UNIT 13 T-DT S/B 08/20/04 L20171 F537								HLS D	HLS E	
005625	ALLENTOWN	RD	098C3	0416479	BLDG 1 UNIT 14								HLS D	HLS E	
005625	ALLENTOWN	RD	098C3	0416487	BLDG 1 UNIT 15								HLS D	HLS E	
005625	ALLENTOWN	RD	098C3	0416495	BLDG 1 UNIT 16								HLS D	HLS E	
005625	ALLENTOWN	RD	098C3	0416503	BLDG 1 UNIT 17								HLS D	HLS E	
005625	ALLENTOWN	RD	098C3	0416511	BLDG 1 UNIT 18								HLS D	HLS E	
005625	ALLENTOWN	RD	098C3	0416529	BLDG 1 UNIT 19								HLS D	HLS E	
005625	ALLENTOWN	RD	098C3	0416537	BLDG 1 UNIT 20								HLS D	HLS E	
005625	ALLENTOWN	RD	098C3	0416545	BLDG 1 UNIT 21								HLS D	HLS E	
005625	ALLENTOWN	RD	098C3	0416552	BLDG 1 UNIT 22								HLS D	HLS E	
005625	ALLENTOWN	RD	098C3	0416560	BLDG 1 UNIT 23								HLS D	HLS E	
005625	ALLENTOWN	RD	098C3	0416578	BLDG 1 UNIT 24								HLS D	HLS E	
005627	ALLENTOWN	RD	098C3	0416586	BLDG 2 UNIT 25								HLS D	HLS E	
005627	ALLENTOWN	RD	098C3	0416594	BLDG 2 UNIT 26								HLS D	HLS E	
005627	ALLENTOWN	RD	098C3	0416602	BLDG 2 UNIT 27								HLS D	HLS E	
005627	ALLENTOWN	RD	098C3	0416610	BLDG 2 UNIT 28								HLS D	HLS E	
005627	ALLENTOWN	RD	098C3	0416628	BLDG 2 UNIT 29 -DEED11/14/08TRSQ-								HLS D	HLS E	
005627	ALLENTOWN	RD	098C3	0416636	BLDG 2 UNIT 30								HLS D	HLS E	
005627	ALLENTOWN	RD	098C3	0416644									HLS D	HLS E	
005627	ALLENTOWN	RD	098C3	0416651									HLS D	HLS E	
005627	ALLENTOWN	RD	098C3	0416669									HLS D	HLS E	
005627	ALLENTOWN	RD	098C3	0416677									HLS D	HLS E	
005627	ALLENTOWN	RD	098C3	0416685									HLS D	HLS E	
005627	ALLENTOWN	RD	098C3	0416693									HLS D	HLS E	
005627	ALLENTOWN	RD	098C3	0416701									HLS D	HLS E	
005627	ALLENTOWN	RD	098C3	0416719									HLS D	HLS E	
005627	ALLENTOWN	RD	098C3	0416727									HLS D	HLS E	
005627	ALLENTOWN	RD	098C3	0416735									HLS D	HLS E	
005701	ALLENTOWN	RD	098C3	0562710				063					HLS D	HLS E	
005711	ALLENTOWN	RD	098C3	0417592		1							HLS E		
005801	ALLENTOWN	RD	098C3	0462937		2							HLS E		
005806	ALLENTOWN	WAY	098B4	0916700		4	A						HLS E		

Property Address			Tax Map Grid	Tax Account	Legal Description	Lot	Block	Parcel	Noise Area	High Intensity Noise Zone	Safety Zone	Safety Zone	Height Limit Surface	Height Limit Surface	Height Limit Surface
005808	ALLENTOWN	WAY	098B4	0848820	LOTS 5.6.7 OWRCBPEND(09)		A						HLS E		
005808	ALLENTOWN	WAY	098B4	0848820	LOTS 5.6.7 OWRCBPEND(09)		A						HLS E		
005808	ALLENTOWN	WAY	098B4	0848820	LOTS 5.6.7 OWRCBPEND(09)		A						HLS E		
005813	ALLENTOWN	WAY	098B4	0848861	LOTS 6 & 7		B						HLS E		
005813	ALLENTOWN	WAY	098B4	0848861	LOTS 6 & 7		B						HLS E		
005819	ALLENTOWN	RD	098C3	0446575	BLDG 1 UNIT 4								HLS E		
005821	ALLENTOWN	RD	098C3	0446567	BLDG 1 UNIT 3								HLS E		
005823	ALLENTOWN	RD	098C3	0446559	BLDG 1 UNIT 2								HLS E		
005823	ALLENTOWN	WAY	098B4	0920249		8	B						HLS E		
005825	ALLENTOWN	RD	098C3	0446542	BLDG 1 UNIT 1								HLS E		
005827	ALLENTOWN	RD	098C3	0446617									HLS E		
005827	ALLENTOWN	WAY	098B4	0848879		9	B						HLS E		
005829	ALLENTOWN	RD	098C3	0446609									HLS E		
005831	ALLENTOWN	RD	098C3	0446591									HLS E		
005833	ALLENTOWN	RD	098C3	0446583									HLS E		
005833	ALLENTOWN	WAY	098B4	0876052		10	B						HLS E		
005834	ALLENTOWN	WAY	098B4	0848838	LOTS 8 & 9 OWRCBPEND(09)		A						HLS E		
005834	ALLENTOWN	WAY	098B4	0848838	LOTS 8 & 9 OWRCBPEND(09)		A						HLS E		
005835	ALLENTOWN	RD	098C3	0446781	BLDG 7 UNIT 25								HLS E		
005837	ALLENTOWN	RD	098C3	0446799	BLDG 7 UNIT 26								HLS E		
005839	ALLENTOWN	RD	098C3	0446807	PROFESSIONAL CENTER A CONDO> BLDG 7 UNIT 27								HLS E		
005841	ALLENTOWN	RD	098C3	0446815	BLDG 7 UNIT 28								HLS E		
005843	ALLENTOWN	RD	098C3	0446666									HLS E		
005845	ALLENTOWN	RD	098C3	0446674									HLS E		
005847	ALLENTOWN	RD	098C3	0446682									HLS E		
005849	ALLENTOWN	RD	098C3	0446690									HLS E		
005851	ALLENTOWN	RD	098C3	0446708	BLDG 5 UNIT 17								HLS E		
005853	ALLENTOWN	RD	098C3	0446716									HLS E		
005854	ALLENTOWN	WAY	098B4	0848846		10	A						HLS E		
005855	ALLENTOWN	RD	098C3	0446724	UNIT 19 BLDG 5								HLS E		
005857	ALLENTOWN	RD	098C3	0446732	BLDG 5 UNIT 20								HLS E		
005859	ALLENTOWN	RD	098C3	0446823	BLDG 8 UNIT 29								HLS E		
005859	ALLENTOWN	WAY	098B4	0848887	LOTS 11.12		B						HLS E		
005859	ALLENTOWN	WAY	098B4	0848887	LOTS 11.12		B						HLS E		
005861	ALLENTOWN	RD	098C3	0446831	BLDG 8 UNIT 30								HLS E		
005863	ALLENTOWN	RD	098C3	0446849	BLDG 8 UNIT 31								HLS E		
005865	ALLENTOWN	RD	098C3	0446856	PROFESSIONAL CENTER A CONDO> BLDG 8 UNIT 32								HLS E		
005867	ALLENTOWN	RD	098C3	0446864	BLDG 9 UNIT 33								HLS E		
005869	ALLENTOWN	RD	098C3	0446872	BLDG 9 UNIT 34								HLS E		
005871	ALLENTOWN	RD	098C3	0446880	BLDG 9 UNIT 35								HLS E		

Property Address			Tax Map Grid	Tax Account	Legal Description	Lot	Block	Parcel	Noise Area	High Intensity Noise Zone	Safety Zone	Safety Zone	Height Limit Surface	Height Limit Surface	Height Limit Surface
005873	ALLENTOWN	RD	098C3	0446898	BLDG 9 UNIT 36								HLS E		
005875	ALLENTOWN	RD	098C3	0446906	BLDG 10 UNIT 37 (TRSDT 04/18/90 L07618 F500)								HLS E		
005877	ALLENTOWN	RD	098C3	0446914	BLDG 10 UNIT 38 (TRSDT 4/18/90 L07618 F500)								HLS E		
005879	ALLENTOWN	RD	098C3	0446922	BLDG 10 UNIT 39								HLS E		
005881	ALLENTOWN	RD	098C3	0446930	BLDG 10 UNIT 40 T-DT S/B 08/02/04 L20043 F409								HLS E		
005883	ALLENTOWN	RD	098C3	0446773	BLDG 6 UNIT 24								HLS E		
005885	ALLENTOWN	RD	098C3	0446765									HLS E		
005887	ALLENTOWN	RD	098C3	0446757	BLDG 6 UNIT 22								HLS E		
005889	ALLENTOWN	RD	098C3	0446740	BLDG 6 UNIT 21								HLS E		
005891	ALLENTOWN	RD	098C3	0446658									HLS E		
005893	ALLENTOWN	RD	098C3	0446641									HLS E		
005895	ALLENTOWN	RD	098C3	0446633	BLDG 3 UNIT 10								HLS E		
005897	ALLENTOWN	RD	098C3	0446625	BLDG 3 UNIT 9								HLS E		
005900	ALLENTOWN	WAY	098B4	0876722	LOTS 11 & 12		A						HLS E		
005900	ALLENTOWN	WAY	098B4	0876722	LOTS 11 & 12		A						HLS E		
005901	ALLENTOWN	RD	098C3	0538157	NR CENTERVILLE			058					HLS E		
005921	ALLENTOWN	RD	098B3	0576744		1							HLS E		
006001	ALLENTOWN	RD	098B3	0603795				056					HLS E		
006005	ALLENTOWN	RD	098B3	0421370	PT LOT 1 EQ 9145 SQ FT	1							HLS E		
006010	ALLENTOWN	RD	098B4	3422235	RESIDUE OF PARCEL 'L'								HLS E		
006011	ALLENTOWN	RD	098B3	0555441	NR REDS COR			054					HLS E		
006016	ALLENTOWN	RD	098B4	0854455				113					HLS E		
006017	ALLENTOWN	RD	098B3	0593848	N-CONF USE-HOUSE			053					HLS E		
006020	ALLENTOWN	RD	098B4	3422185	PARCEL G								HLS E		
006021	ALLENTOWN	RD	098B3	0641530	CAMP SPRINGS			052					HLS E		
006030	ALLENTOWN	RD	098B4	3422227	PARCEL K								HLS E		
006100	ALLENTOWN	RD	098B4	3422219	PARCEL J								HLS E		
06110	ALLENTOWN	RD	098B4	5538010	PARCEL N								HLS E		
06120	ALLENTOWN	RD	098B4	5537994	PT PARCEL M								HLS E		
006150	ALLENTOWN	RD	098B4	3267358	PARCEL E (L8121 F106 L4981 F417)								HLS E		
006210	ALLENTOWN	RD	098B4	3815131	PARCEL A PLAT OF COR 225041 2008								HLS E		
006300	ALLENTOWN	RD	098B4	0982181	PARCEL A								HLS E		
006304	ALLENTOWN	RD	098B4	0912998	PARCEL B								HLS E		
006305	ALLENTOWN	RD	098B4	0473215	N PT OF LOT 30								HLS E		
006308	ALLENTOWN	RD	098B4	0975250	PARCEL A								HLS E		
006312	ALLENTOWN	RD	098B4	0941542		1	A						HLS E		
006316	ALLENTOWN	RD	098B4	0985184		2	A						HLS E		
006320	ALLENTOWN	RD	098B4	0874909		3	A						HLS E		
006331	ALLENTOWN	RD	098A4	0575787	PT LT 7 EQ 24355 SQ FT		B						HLS E		
006335	ALLENTOWN	RD	098A4	3068277		9	B						HLS E		

Property Address			Tax Map Grid	Tax Account	Legal Description	Lot	Block	Parcel	Noise Area	High Intensity Noise Zone	Safety Zone	Safety Zone	Height Limit Surface	Height Limit Surface	Height Limit Surface
006339	ALLENTOWN	RD	098A4	0562777	PARCEL A								HLS E		
006400	ALLENTOWN	RD	098B4	0848853	PT LTS 1,2 & LTS3, 4,5(5367SFDFR PG CO/RDS /ALLNTWN RD 4/3/09RW1255		B						HLS E		
006400	ALLENTOWN	RD	098B4	0848853	PT LTS 1,2 & LTS3, 4,5(5367SFDFR PG CO/RDS /ALLNTWN RD 4/3/09RW1255		B						HLS E		
006400	ALLENTOWN	RD	098B4	0848853	PT LTS 1,2 & LTS3, 4,5(5367SFDFR PG CO/RDS /ALLNTWN RD 4/3/09RW1255		B						HLS E		
006400	ALLENTOWN	RD	098B4	0848853	PT LTS 1,2 & LTS3, 4,5(5367SFDFR PG CO/RDS /ALLNTWN RD 4/3/09RW1255		B						HLS E		
006417	ALLENTOWN	RD	098A4	0562769	NR REDDS CRNER(.03 A DFR TO PGCO/RDS ALLEN TOWN RD 08) RWCASE#125-5			071					HLS E		
006420	ALLENTOWN	RD	098A4	0856724	NORTH CAMP SPRINGS			216					HLS E		
006420	ALLENTOWN	RD	098A4	0856864	CAMP SPRINGS OFFICE COMPLEX			217					HLS E		
006425	ALLENTOWN	RD	098A4	0473959	PT PAR 69			069					HLS E		
006425	ALLENTOWN	RD	098A4	0473959	PT PAR 69			069					HLS E		
006500	ALLENTOWN	RD	107A1	0954156	PT PAR 14 (.0115A DFR TO PG COUNTY 98/99 L12248 F353)			014					HLS E		
006504	ALLENTOWN	RD	107A1	0960286				013					HLS E		
006508	ALLENTOWN	RD	107A1	0988436	CAMP SPRINGS			012					HLS E		
006512	ALLENTOWN	RD	107A1	0902023	PYLES ADDN	5	1						HLS E		
006513	ALLENTOWN	RD	107A1	0421024		1							HLS E		
006516	ALLENTOWN	RD	107A1	0876771		6	1						HLS E		
006519	ALLENTOWN	RD	107A1	0532275	NR REDS CORNER			006					HLS E		
006520	ALLENTOWN	RD	107A1	0947457	NR CAMP SPRINGS			011					HLS E		
006605	ALLENTOWN	RD	107A1	0532283	REDDS CORNER PT PAR 5 (4000SF TO 3863800 RES REQ 07)			005					HLS E		
006605	ALLENTOWN	RD	107A1	3863800	REDDS CORNER PT PAR 5 (NEW FROM 0532283 RES REQ 07)			005					HLS E		
006608	ALLENTOWN	RD	107A1	0947440	NR CAMP SPRINGS			009					HLS E		
006609	ALLENTOWN	RD	107A1	0631911	NR CAMP SPRINGS			004					HLS E		
006613	ALLENTOWN	RD	107A1	0433250	NR CAMP SPRINGS			185					HLS E		
006619	ALLENTOWN	RD	107A1	0513101	2004 EAI-X TRS T-DT S/B 06/15/04 L19714 F738	8							HLS E		
006621	ALLENTOWN	RD	107A1	0513093		7							HLS E		
006625	ALLENTOWN	RD	107A1	0513085		6							HLS E		
006629	ALLENTOWN	RD	107A1	0513077		5							HLS E		
006631	ALLENTOWN	RD	107A1	0513069		4							HLS E		
006635	ALLENTOWN	RD	107A1	0513051		3							HLS E		
006701	ALLENTOWN	RD	107A1	0513044	DEATH CERTIFICATE 7/28/04	2							HLS E		
006703	ALLENTOWN	RD	107A1	0513036		1							HLS E		
006704	ALLENTOWN	RD	107A1	0986620	2004 EAI-X TRS	20	YOU						HLS E		
006705	ALLENTOWN	RD	107A1	3183324		9							HLS E		
006707	ALLENTOWN	RD	107A1	3183332	T-DT S/B 09/22/04 L20347 F313	10							HLS E		
006708	ALLENTOWN	RD	107A1	0954404		21	YOU						HLS E		
006709	ALLENTOWN	RD	107A1	3183340	OUTLOT A								HLS E		
006715	ALLENTOWN	RD	107A1	0615310	CAMP SPRINGS			165					HLS E		
006721	ALLENTOWN	RD	107A1	0615328	CAMP SPRINGS			179					HLS E		
006733	ALLENTOWN	RD	107A1	0615294	CAMP SPRINGS			180					HLS E		

Property Address			Tax Map Grid	Tax Account	Legal Description	Lot	Block	Parcel	Noise Area	High Intensity Noise Zone	Safety Zone	Safety Zone	Height Limit Surface	Height Limit Surface	Height Limit Surface
006737	ALLENTOWN	RD	107A1	0646224	CAMP SPRINGS			181					HLS E		
006749	ALLENTOWN	RD	107A1	0453175		2							HLS E		
006751	ALLENTOWN	RD	107A1	0453167		1							HLS E		
006801	ALLENTOWN	RD	107A1	0566976	COOL RIDGE			166					HLS E		
006813	ALLENTOWN	RD	106F1	0613596		1	C						HLS E		
006900	ALLENTOWN	RD	107A1	0857128	NR CAMP SPRINGS			212					HLS E		
006901	ALLENTOWN	RD	106F1	5575843		3							HLS E		
006903	ALLENTOWN	RD	106F1	5575832		2							HLS E		
006904	ALLENTOWN	RD	106F2	0909846	NR CAMP SPRINGS OLD HOUSE LOT			436					HLS E		
006905	ALLENTOWN	RD	106F1	5575821		1							HLS E		
006909	ALLENTOWN	RD	106F1	0598771	COOL RIDGE			121					HLS E		
006912	ALLENTOWN	RD	106F2	0918078				481					HLS E		
006912	ALLENTOWN	RD	106F2	0918094	PARCEL A								HLS E		
006917	ALLENTOWN	RD	106F2	0651406		1							HLS E		
006918	ALLENTOWN	RD	106F2	0980920		1							HLS E		
006921	ALLENTOWN	RD	106F2	0473041		12	2						HLS E		
006922	ALLENTOWN	RD	106F2	0949354	LOT 1 EX 1269 SQ FT AT SW PT CAE 08 -09797 TDT 09/03/2009		A						HLS E		
006923	ALLENTOWN	RD	106F2	0511444	(03 EAI-X TRS)	9	1						HLS E		
006924	ALLENTOWN	RD	106F2	0918607	NR ALLENTOWN			183					HLS E		
006925	ALLENTOWN	RD	106F2	0421123		6	A						HLS E		
006926	ALLENTOWN	RD	106F2	0864611	NR ALLENTOWN L 9049 F 001			184					HLS E		
006927	ALLENTOWN	RD	106F2	0421495	NR CAMP SPRINGS			137					HLS E		
006928	ALLENTOWN	RD	106F2	0905851				452					HLS E		
006929	ALLENTOWN	RD	106F2	0555672	NR CAMP SPRINGS			136					HLS E		
006931	ALLENTOWN	RD	106F2	0566984	ALLENTOWN			135					HLS E		
006932	ALLENTOWN	RD	106F2	0872788				180					HLS E		
006933	ALLENTOWN	RD	106F2	0551523	COXENS RETREAT			134					HLS E		
006934	ALLENTOWN	RD	106F2	0948810				179					HLS E		
006935	ALLENTOWN	RD	106F2	0494716	COXENS RETREAT			133					HLS E		
006936	ALLENTOWN	RD	106F2	0877084				170					HLS E		
006937	ALLENTOWN	RD	106F2	0471854	COXENS RETREAT			280					HLS E		
006938	ALLENTOWN	RD	106F2	3567898	DAYCARE-CONVERTED HOUSE	45							HLS E		
006944	ALLENTOWN	RD	106F2	0945691	CAMP SPRINGS N CONF USE-HOUSE			169					HLS E		
007000	ALLENTOWN	RD	106F2	0976266	ALLENTOWN			167					HLS E		
007001	ALLENTOWN	RD	106F2	0449322	COXENS RETREAT			132					HLS E		
007004	ALLENTOWN	RD	106F2	0918151		4	B						HLS E		
007007	ALLENTOWN	RD	106F2	0451401	PARCEL A								HLS E		
009000	ALLENTOWN	WAY	134C1	0941492	PALMERS CORNER TO TALBERT TRANS LINE PUBLI C UTILITY OPER PROP			278					HLS B		
009000	ALLENTOWN	WAY	134C1	0941492	PALMERS CORNER TO TALBERT TRANS LINE PUBLI C UTILITY OPER PROP			278					HLS B		
009000	ALLENTOWN	WAY	134C1	0941492	PALMERS CORNER TO TALBERT TRANS LINE PUBLI C UTILITY OPER PROP			278					HLS G		

Property Address			Tax Map Grid	Tax Account	Legal Description	Lot	Block	Parcel	Noise Area	High Intensity Noise Zone	Safety Zone	Safety Zone	Height Limit Surface	Height Limit Surface	Height Limit Surface
009000	ALLENTOWN	WAY	134C1	0941492	PALMERS CORNER TO TALBERT TRANS LINE PUBLI C UTILITY OPER PROP			278					HLS B	HLS G	
009000	ALLENTOWN	WAY	134C1	0941492	PALMERS CORNER TO TALBERT TRANS LINE PUBLI C UTILITY OPER PROP			278					HLS B		
	ALLENTOWN	RD	106F1	0453357			D						HLS E		
	ALLENTOWN	RD	106F1	0453399	MNCPPC RESERV EXP 7/1/2006			439					HLS E		
	ALLENTOWN	RD	107A1	0468421	PT PAR 8 09REMAIL 2/24LDA (1822SFDFR TO PG CO RDS08)RW CASE#125-504			008					HLS E		
	ALLENTOWN	RD	107A1	0513010	PARCEL B								HLS E		
	ALLENTOWN	RD	106F2	0566992	COXENS RETREAT			399					HLS E		
	ALLENTOWN	RD	106F1	0624189	COOL RIDGE			119					HLS E		
	ALLENTOWN	RD	106F1	0648634				324					HLS E		
	ALLENTOWN	RD	106F2	0918060	NR ALLENTOWN			466					HLS E		
	ALLENTOWN	RD	107A1	0954149				014					HLS E		
	ALLENTOWN	RD	107A2	0983650	NR ALLENTOWN			213					HLS E		
	ALLENTOWN	RD	107A1	0990952	NEAR CAMP SPRINGS			010					HLS E		
004304	ALLIES	RD	089D3	0645234		19	F						HLS D		
004305	ALLIES	RD	089D3	0478958		1	G						HLS D		
004306	ALLIES	RD	089D3	0645226		18	F						HLS D		
004307	ALLIES	RD	089D3	0641878		2	G						HLS D		
004308	ALLIES	RD	089D3	0645218		17	F						HLS D		
004309	ALLIES	RD	089D3	0426304		3	G						HLS D		
004310	ALLIES	RD	089D3	0494005		16	F						HLS D		
004400	ALLIES	RD	089D3	0536441		15	F						HLS D		
004401	ALLIES	RD	089D3	0524504		8	G						HLS D		
004402	ALLIES	RD	089D3	0450957		14	F						HLS D		
004403	ALLIES	RD	089D3	0442566		9	G						HLS D		
004405	ALLIES	RD	089D3	0620534		10	G						HLS D		
004406	ALLIES	RD	089D3	0507509		13	F						HLS D		
004407	ALLIES	RD	089D3	0588707		11	G						HLS D		
004408	ALLIES	RD	089D3	0507665	(ENTIRE IMPS RAZED 12/1/03)	12	F						HLS D		
004409	ALLIES	RD	089D3	0424481		12	G						HLS D		
004410	ALLIES	RD	089D3	0539254		11	F						HLS D		
004411	ALLIES	RD	089D3	0585604	T-DT S/B 08/06/04 L20103 F390	13	G						HLS D		
004501	ALLIES	RD	089D3	0563999	T-DT S/B 08/04/04 L20068 F343	5	A						HLS D		
004503	ALLIES	RD	089D3	0482463		6	A						HLS D		
004505	ALLIES	RD	089D3	0570416		7	A						HLS D		
004506	ALLIES	RD	089D3	0421644		1	B						HLS D		
004507	ALLIES	RD	089D3	0414920		8	A						HLS D		
004509	ALLIES	RD	089D4	0619692		9	A						HLS D		
004510	ALLIES	RD	089D3	0602631		30	B						HLS D		
004511	ALLIES	RD	089D4	0545772		10	A						HLS D		
004512	ALLIES	RD	089D3	0576934		29	B						HLS D		

Property Address			Tax Map Grid	Tax Account	Legal Description	Lot	Block	Parcel	Noise Area	High Intensity Noise Zone	Safety Zone	Safety Zone	Height Limit Surface	Height Limit Surface	Height Limit Surface
004513	ALLIES	RD	089D4	0626093		11	A						HLS D		
004514	ALLIES	RD	089D4	0641340		28	B						HLS D		
004515	ALLIES	RD	089D4	0468694		12	A						HLS D		
004516	ALLIES	RD	089D4	0497297		27	B						HLS D		
010900	ALPHIN	CT	109B1	3694460		26							HLS E		
010901	ALPHIN	CT	109C1	3694643		25							HLS E		
010904	ALPHIN	CT	109B1	3694478		27							HLS E		
010905	ALPHIN	CT	109C1	3694635		24							HLS E		
010908	ALPHIN	CT	109C1	3694486	PLAT 4	28							HLS E		
010911	ALPHIN	CT	109C1	3694627		23							HLS E		
010912	ALPHIN	CT	109C1	3694494	CAE08-16635 W/TDT 1/16/09 HQCP/SW	29							HLS E		
001801	ALTAMONT	PL	081F1	0535633		19	C						HLS B		
000000	AMES	ST	089E3	0436196	PART PAR 206			206					HLS D		
006811	AMES	ST	089D4	0572719	PARCEL A								HLS D		
006900	AMES	ST	089E3	0435958	3 / 4 MILE CAMP SPRINGS MORNINGSIDE ELEM			056					HLS D		
006901	AMES	ST	089E4	0436311	JUNIOR HIGH SCHOOL PARCEL A BENJAMIN D FOULOIS JR H S								HLS D		
008200	ANAIO	CT	116B1	0895102		18	E						HLS E		
008201	ANAIO	CT	116B1	0895110		19	E						HLS E		
008202	ANAIO	CT	116B1	0895094		17	E						HLS E		
008203	ANAIO	CT	116B1	0895128		20	E						HLS E		
008204	ANAIO	CT	116B1	0895086		16	E						HLS E		
008205	ANAIO	CT	116B1	0895136		21	E						HLS E		
008206	ANAIO	CT	116B1	0895078		15	E						HLS E		
008207	ANAIO	CT	116B1	0895144		22	E						HLS E		
008209	ANAIO	CT	116B1	0895151		23	E						HLS E		
007900	ANCHOR	ST	067A4	2044089		1	C						HLS B		
007901	ANCHOR	ST	067A4	2115996		5	A						HLS B		
007915	ANCHOR	ST	067A4	1992460	ELE SCHOOL PARCEL A								HLS B		
006401	ANDERSON	DR	098A4	0444828		6	1						HLS E		
006403	ANDERSON	DR	098A4	0648964	2004 EAI-X TRS	7	1						HLS E		
006404	ANDERSON	DR	098A4	0551390		10	2						HLS E		
006405	ANDERSON	DR	098A4	0651471		8	1						HLS E		
006407	ANDERSON	DR	098A4	0464727		9	1						HLS E		
006408	ANDERSON	DR	098A4	0513648		1	3						HLS E		
006409	ANDERSON	DR	098A4	0620328		10	1						HLS E		
006410	ANDERSON	DR	107A1	0513028	PARCEL C								HLS E		
006411	ANDERSON	DR	098A4	0642181		11	1						HLS E		
007500	ANDREWS FEDERAL CAMPUS	DR	089E3	5501382	PT PARCEL B (TEP 8/24/10)								HLS D		
007500	ANDREWS FEDERAL CAMPUS	DR	089E3	5501408	PT PARCEL B (TEP 8/24/10)								HLS D		
007501	ANDREWS FEDERAL CAMPUS	DR	089E3	5539960	PARCEL 2								HLS D		

Property Address			Tax Map Grid	Tax Account	Legal Description	Lot	Block	Parcel	Noise Area	High Intensity Noise Zone	Safety Zone	Safety Zone	Height Limit Surface	Height Limit Surface	Height Limit Surface
007501	ANDREWS FEDERAL CAMPUS	DR	089E3	5539971	PARCEL 3								HLS D		
007521	ANDREWS FEDERAL CAMPUS	DR	089E3	5539982	PARCEL 4								HLS D		
007521	ANDREWS FEDERAL CAMPUS	DR	089E3	5539993	PARCEL 5								HLS D		
007521	ANDREWS FEDERAL CAMPUS	DR	089E3	5540002	PARCEL 6								HLS D		
007521	ANDREWS FEDERAL CAMPUS	DR	089E3	5540013	PARCEL 7								HLS D		
007541	ANDREWS FEDERAL CAMPUS	DR	089E3	5539958	PARCEL 1								HLS D		
000000	ANDRIS	ST	099F3	1782713	PARCEL A COMMON AREA PER PLAT		B		YES				HLS E		
010000	ANDRIS	ST	099F3	1782911		51	B		YES				HLS E		
010001	ANDRIS	ST	099F3	1782929		62	B		YES				HLS E		
010002	ANDRIS	ST	099F3	1782515		52	B		YES				HLS E		
010003	ANDRIS	ST	099F4	1782606		61	B		YES				HLS E		
010004	ANDRIS	ST	099F3	1782523		53	B		YES				HLS E		
010005	ANDRIS	ST	099F4	1782598		60	B		YES				HLS E		
010006	ANDRIS	ST	099F3	1782531		54	B		YES				HLS E		
010007	ANDRIS	ST	099F4	1782580		59	B		YES				HLS E		
010008	ANDRIS	ST	099F3	1782549		55	B		YES				HLS E		
010009	ANDRIS	ST	099F4	1782572		58	B		YES				HLS E		
010010	ANDRIS	ST	099F3	1782556		56	B		YES				HLS E		
010011	ANDRIS	ST	099F4	1782564		57	B		YES				HLS E		
010601	ANGELA	WAY	109B4	3905965		97							HLS E		
010603	ANGELA	WAY	109B4	3906401		96							HLS E		
010604	ANGELA	WAY	109B4	3906260		82							HLS E		
010605	ANGELA	WAY	109B4	3906393		95							HLS E		
010606	ANGELA	WAY	109B4	3906278		83							HLS E		
010607	ANGELA	WAY	109B4	3906385		94							HLS E		
010608	ANGELA	WAY	109B4	3906286		84							HLS E		
010609	ANGELA	WAY	109B4	3906377		93							HLS E		
010610	ANGELA	WAY	109B4	3906294		85							HLS E		
010611	ANGELA	WAY	109B4	3906369		92							HLS E		
010612	ANGELA	WAY	109B4	3906302		86							HLS E		
010613	ANGELA	WAY	109B4	3906351		91							HLS E		
010614	ANGELA	WAY	109B4	3906310		87							HLS E		
010615	ANGELA	WAY	109B4	3906344		90							HLS E		
010616	ANGELA	WAY	109B4	3906328		88							HLS E		
010617	ANGELA	WAY	109B4	3906336		89							HLS E		
007900	ANNE	CT	107C4	0878256		6	1						HLS E		
007901	ANNE	CT	107B4	0868992		7	1						HLS E		
007902	ANNE	CT	107C4	0882225		5	1						HLS E		
007903	ANNE	CT	107B4	0861369		8	1						HLS E		
007904	ANNE	CT	107C4	0878934		4	1						HLS E		

Property Address			Tax Map Grid	Tax Account	Legal Description	Lot	Block	Parcel	Noise Area	High Intensity Noise Zone	Safety Zone	Safety Zone	Height Limit Surface	Height Limit Surface	Height Limit Surface
007905	ANNE	CT	107B4	0980227		9	1						HLS E		
009300	ANNUAL	CT	116E4	3723467		29							HLS G		
009301	ANNUAL	CT	116E4	3723418		24							HLS E	HLS G	
009302	ANNUAL	CT	116E4	3723459		28							HLS G		
009303	ANNUAL	CT	116E4	3723426		25							HLS G		
009304	ANNUAL	CT	116E4	3723442		27							HLS G		
009305	ANNUAL	CT	116E4	3723434		26							HLS G		
000000	ANTOCK	PL	108F2	1716992	PLAT 1- PAR B COMMON AREA PER PLAT		D		YES				HLS E		
000000	ANTOCK	PL	108F2	1717008	PLAT 1- PAR C COMMON AREA PER PLAT		D		YES				HLS E		
000000	ANTOCK	PL	108F2	1717370	PLAT 2- PAR A COMMON AREA PER PLAT		A						HLS E		
007001	ANTOCK	PL	109A2	3761889		6	B		YES				HLS E		
007002	ANTOCK	PL	109A2	3761756		3	A						HLS E		
007003	ANTOCK	PL	109A2	3761871		5	B		YES				HLS E		
007005	ANTOCK	PL	109A2	3761863		4	B		YES				HLS E		
007007	ANTOCK	PL	109A2	3761855		3	B		YES				HLS E		
007100	ANTOCK	PL	109A2	3761798		36	A						HLS E		
007101	ANTOCK	PL	108F2	3761848		2	B		YES				HLS E		
007102	ANTOCK	PL	109A2	3761806		37	A						HLS E		
007103	ANTOCK	PL	108F2	3761830		1	B		YES				HLS E		
007104	ANTOCK	PL	109A2	3761814		38	A						HLS E		
007105	ANTOCK	PL	108F2	1711407		39	A		YES				HLS E		
007106	ANTOCK	PL	108F2	3761822		39	A						HLS E		
007107	ANTOCK	PL	108F2	1718865		38	A		YES				HLS E		
007108	ANTOCK	PL	108F2	1762707		1	E						HLS E		
007109	ANTOCK	PL	108F2	1712934		37	A		YES				HLS E		
007110	ANTOCK	PL	108F2	1775741		2	E						HLS E		
007200	ANTOCK	PL	108F2	1715796		5	F						HLS E		
007203	ANTOCK	PL	108F2	1762715	2004 EAI-X TRS	11	D		YES				HLS E		
007204	ANTOCK	PL	108F2	1739606		4	F						HLS E		
007205	ANTOCK	PL	108F2	1779172		12	D		YES				HLS E		
007206	ANTOCK	PL	108F2	1779198		3	F						HLS E		
007207	ANTOCK	PL	108F2	1760933		13	D		YES				HLS E		
007208	ANTOCK	PL	108F2	1779180		2	F						HLS E		
007209	ANTOCK	PL	108F2	1734789		14	D		YES				HLS E		
007211	ANTOCK	PL	108F2	1784834		15	D		YES				HLS E		
007212	ANTOCK	PL	108F2	1737477		1	EYE						HLS E		
007213	ANTOCK	PL	108F2	1716943	PLAT 1	12	D		YES				HLS E		
007215	ANTOCK	PL	108F2	1716935		11	D		YES				HLS E		
003600	ANTON	TER	089D1	0464495		1							HLS E		
003602	ANTON	TER	089D1	0464503		2							HLS E		

Property Address			Tax Map Grid	Tax Account	Legal Description	Lot	Block	Parcel	Noise Area	High Intensity Noise Zone	Safety Zone	Safety Zone	Height Limit Surface	Height Limit Surface	Height Limit Surface
003603	ANTON	TER	089D1	0464610	2004 EAI-X TRS	13							HLS E		
003604	ANTON	TER	089D1	0464511		3							HLS E		
003605	ANTON	TER	089D1	0464586	T-DT S/B 08/13/04 L20140 F269	10							HLS E		
003606	ANTON	TER	089D1	0464529		4							HLS E		
003607	ANTON	TER	089D1	0464578	T-DT S/B 10/08/04 L20451 F064	9							HLS E		
003608	ANTON	TER	089D1	0464537	(RES N 06 TRS) 09REMAIL2/24LDA	5							HLS E		
003609	ANTON	TER	089D1	0464628		14							HLS E		
003610	ANTON	TER	089D1	0464545		6							HLS E		
003611	ANTON	TER	089D1	0464636	09REMAIL2/24LDA	15							HLS E		
003612	ANTON	TER	089D1	0464552		7							HLS E		
003613	ANTON	TER	089D1	0464560	(RES N PER OWNER)	8							HLS E		
006700	ANTON	DR	089D1	3056934		17							HLS E		
006701	ANTON	DR	089D1	0464602		12							HLS E		
006703	ANTON	DR	089D1	0464594	-DEED03/12/12PEND-	11							HLS E		
000000	APOTHECARY	ST	089C1	3004025	PARCEL A-2 COMMON AREA PER PLAT								HLS E		
000000	APOTHECARY	ST	089C1	3004538	PARCEL A-3 COMMON AREA PER PLAT TRN/DT S/B 8/13/98								HLS E		
003500	APOTHECARY	ST	089C1	3004223		126							HLS E		
003502	APOTHECARY	ST	089C1	3004215		125							HLS E		
003504	APOTHECARY	ST	089C1	3004207		124							HLS E		
003506	APOTHECARY	ST	089C1	3004199		123							HLS E		
003508	APOTHECARY	ST	089C1	3004181		122							HLS E		
003510	APOTHECARY	ST	089C1	3004173		121							HLS E		
003512	APOTHECARY	ST	089C1	3004165		120							HLS E		
003514	APOTHECARY	ST	089C1	3004157		119							HLS E		
003516	APOTHECARY	ST	089C1	3004140		118							HLS E		
003518	APOTHECARY	ST	089C1	3004132	T-DT S/B 08/20/04 L20180 F388	117							HLS E		
003520	APOTHECARY	ST	089C1	3004124		116							HLS E		
003600	APOTHECARY	ST	089C1	3004116		115							HLS E		
003601	APOTHECARY	ST	089C1	3004231		127							HLS E		
003602	APOTHECARY	ST	089C1	3004108		114							HLS E		
003603	APOTHECARY	ST	089C1	3004249		128							HLS E		
003604	APOTHECARY	ST	089C1	3004090		113							HLS E		
003605	APOTHECARY	ST	089C1	3004256		129							HLS E		
003606	APOTHECARY	ST	089C1	3004082		112							HLS E		
003607	APOTHECARY	ST	089C1	3004264		130							HLS E		
003608	APOTHECARY	ST	089C1	3004074		111							HLS E		
003609	APOTHECARY	ST	089C1	3004272		131							HLS E		
003610	APOTHECARY	ST	089C1	3004066		110							HLS E		
003611	APOTHECARY	ST	089C1	3004280		132							HLS E		
003612	APOTHECARY	ST	089C1	3004058		109							HLS E		

Property Address			Tax Map Grid	Tax Account	Legal Description	Lot	Block	Parcel	Noise Area	High Intensity Noise Zone	Safety Zone	Safety Zone	Height Limit Surface	Height Limit Surface	Height Limit Surface
003613	APOTHECARY	ST	089C1	3004298		133							HLS E		
003614	APOTHECARY	ST	089C1	3004041		108							HLS E		
003615	APOTHECARY	ST	089C1	3004306		134							HLS E		
003616	APOTHECARY	ST	089C1	3004033		107							HLS E		
003617	APOTHECARY	ST	089C1	3004314		135							HLS E		
003619	APOTHECARY	ST	089C1	3004322		136							HLS E		
003621	APOTHECARY	ST	089C1	3004330		137							HLS E		
003623	APOTHECARY	ST	089C1	3004348		138							HLS E		
003625	APOTHECARY	ST	089C1	3004355		139							HLS E		
003627	APOTHECARY	ST	089C1	3004363		140							HLS E		
003700	APOTHECARY	ST	089C1	3003407		71							HLS E		
003701	APOTHECARY	ST	089C1	3004371		141							HLS E		
003702	APOTHECARY	ST	089C1	3003399		70							HLS E		
003703	APOTHECARY	ST	089C1	3004389		142							HLS E		
003704	APOTHECARY	ST	089C1	3003381		69							HLS E		
003705	APOTHECARY	ST	089C1	3004397		143							HLS E		
003706	APOTHECARY	ST	089C1	3003373	(TRSDT 10/01/99 L 13391 F357)	68							HLS E		
003707	APOTHECARY	ST	089C1	3004405		144							HLS E		
003708	APOTHECARY	ST	089C1	3003365		67							HLS E		
003709	APOTHECARY	ST	089C1	3004413		145							HLS E		
003710	APOTHECARY	ST	089C1	3003357		66							HLS E		
003711	APOTHECARY	ST	089C1	3004421		146							HLS E		
003712	APOTHECARY	ST	089C1	3004017		65							HLS E		
003713	APOTHECARY	ST	089C1	3004439		147							HLS E		
003714	APOTHECARY	ST	089C1	3004009		64							HLS E		
003715	APOTHECARY	ST	089C1	3004447		148							HLS E		
003716	APOTHECARY	ST	089C1	3003993		63							HLS E		
003717	APOTHECARY	ST	089C1	3004454		149							HLS E		
003718	APOTHECARY	ST	089C1	3003985		62							HLS E		
003719	APOTHECARY	ST	089C1	3004462		150							HLS E		
003720	APOTHECARY	ST	089C1	3003977		61							HLS E		
003721	APOTHECARY	ST	089C1	3004470		151							HLS E		
003722	APOTHECARY	ST	089C1	3003969		60							HLS E		
003723	APOTHECARY	ST	089C1	3004488		152							HLS E		
003724	APOTHECARY	ST	089C1	3003951	(NEW BLDG PICKUP FR 7/1/02 FR EXEMPT PROPERTY)	59							HLS E		
003725	APOTHECARY	ST	089C1	3004496		153							HLS E		
003726	APOTHECARY	ST	089C1	3003944		58							HLS E		
003727	APOTHECARY	ST	089C1	3004504		154							HLS E		
003728	APOTHECARY	ST	089C1	3003936		57							HLS E		
003729	APOTHECARY	ST	089C1	3004512		155							HLS E		

Property Address			Tax Map Grid	Tax Account	Legal Description	Lot	Block	Parcel	Noise Area	High Intensity Noise Zone	Safety Zone	Safety Zone	Height Limit Surface	Height Limit Surface	Height Limit Surface
003730	APOTHECARY	ST	089C1	3003928		56							HLS E		
003731	APOTHECARY	ST	089C1	3004520		156							HLS E		
003732	APOTHECARY	ST	089C1	3003910	09REMAIL2/24LDA	55							HLS E		
003734	APOTHECARY	ST	089C1	3003902		54							HLS E		
003736	APOTHECARY	ST	089C1	3003894	2004 EAI-X TRS	53							HLS E		
003738	APOTHECARY	ST	089C1	3003886		52							HLS E		
003740	APOTHECARY	ST	089C1	3003878	2004 EAI-X TRS	51							HLS E		
003742	APOTHECARY	ST	089C1	3003860		50							HLS E		
003744	APOTHECARY	ST	089C1	3003852	T-DT S/B 07/29/04 L20009 F134	49							HLS E		
000900	APPLEWOOD	ST	073F2	2067148		19	B						HLS B		
000901	APPLEWOOD	ST	073F2	2012045		3	D						HLS B		
000902	APPLEWOOD	ST	073F2	2112456		18	B						HLS B		
000903	APPLEWOOD	ST	073F2	2082071		4	D						HLS B		
000904	APPLEWOOD	ST	073F2	2078897		17	B						HLS B		
000905	APPLEWOOD	ST	073F2	2041176		5	D						HLS B		
000906	APPLEWOOD	ST	073F2	2069045		16	B						HLS B		
000907	APPLEWOOD	ST	073F2	2095107		6	D						HLS B		
000908	APPLEWOOD	ST	073F2	2064830		15	B						HLS B		
000909	APPLEWOOD	ST	073F2	2032407		7	D						HLS B		
000910	APPLEWOOD	ST	073F2	2015063		14	B						HLS B		
000911	APPLEWOOD	ST	073F3	2032597		8	D						HLS B		
000912	APPLEWOOD	ST	073F3	1993450		13	B						HLS B		
000913	APPLEWOOD	ST	073F3	2098234		9	D						HLS B		
000000	ARBROATH	DR	107B4	0910190	PT LOT 57 EQ 8109 SQ FT AT W PT								HLS E		
000000	ARBROATH	DR	107B4	0918540	PT LOT 57 EQ 18661 SQ FT AT CEN PT								HLS E		
000000	ARBROATH	DR	107B4	0986026	PT LOT 57 EQ 11481 SQ FT ADJ W PT								HLS E		
005802	ARBROATH	DR	107B4	0959684		12	C						HLS E		
005803	ARBROATH	DR	107B4	0956896		1	G						HLS E		
005804	ARBROATH	DR	107B4	0910182		3	G						HLS E		
005805	ARBROATH	DR	107B4	0958553		1	H						HLS E		
005806	ARBROATH	DR	107B4	0986034		2	G						HLS E		
005807	ARBROATH	DR	107B4	0923342		11	E						HLS E		
005808	ARBROATH	DR	107B4	0918532	PT ABDN ST	1	G						HLS E		
005809	ARBROATH	DR	107B4	0934471		10	E						HLS E		
005812	ARBROATH	DR	107B4	0938555	LOT 3 AND PART OF ABND ST ADJ TO LOT 3		F						HLS E		
005813	ARBROATH	DR	107B4	0961367		5	E						HLS E		
005814	ARBROATH	DR	107B4	0849810		2	F						HLS E		
005815	ARBROATH	DR	107B4	0868521		4	E						HLS E		
005816	ARBROATH	DR	107B4	0905976		1	F						HLS E		
005900	ARBROATH	DR	107B4	0861377	DEATH CERTIFICATE 4/22/04	21	A						HLS E		

Property Address			Tax Map Grid	Tax Account	Legal Description	Lot	Block	Parcel	Noise Area	High Intensity Noise Zone	Safety Zone	Safety Zone	Height Limit Surface	Height Limit Surface	Height Limit Surface
005901	ARBROATH	DR	107B4	0879270		21	C						HLS E		
005902	ARBROATH	DR	107B4	0912410		20	A						HLS E		
005903	ARBROATH	DR	107B4	0916890	T-DT S/B 07/19/04 L19972 F219	19	C						HLS E		
005904	ARBROATH	DR	107B4	0878959		19	A						HLS E		
005905	ARBROATH	DR	107B4	0868547		17	C						HLS E		
005906	ARBROATH	DR	107B4	0852491		18	A						HLS E		
005907	ARBROATH	DR	107B4	0879213		15	C						HLS E		
005908	ARBROATH	DR	107B4	0856138		17	A						HLS E		
005909	ARBROATH	DR	107B4	0954701		13	C						HLS E		
005910	ARBROATH	DR	107B4	0902924		16	A						HLS E		
006000	ARBROATH	DR	107B4	0990770		15	A						HLS E		
006001	ARBROATH	DR	107B4	0868497		11	C						HLS E		
006002	ARBROATH	DR	107B4	0985218		14	A						HLS E		
006003	ARBROATH	DR	107B4	0861153		9	C						HLS E		
006004	ARBROATH	DR	107B4	0850537		13	A						HLS E		
006005	ARBROATH	DR	107B4	0985846		7	C						HLS E		
006006	ARBROATH	DR	107B4	0911115		12	A						HLS E		
006007	ARBROATH	DR	107B4	0861302		5	C						HLS E		
006008	ARBROATH	DR	107B4	0987453		11	A						HLS E		
006009	ARBROATH	DR	107B4	0871756		3	C						HLS E		
006010	ARBROATH	DR	107C4	0868570		10	A						HLS E		
006011	ARBROATH	DR	107C4	0874636		1	C						HLS E		
006100	ARBROATH	DR	107C4	0868562		9	A						HLS E		
006101	ARBROATH	DR	107C4	0850404		5	B						HLS E		
006102	ARBROATH	DR	107C4	0856179		8	A						HLS E		
006104	ARBROATH	DR	107C4	0873331		7	A						HLS E		
006106	ARBROATH	DR	107C4	0948612		6	A						HLS E		
006107	ARBROATH	DR	107C4	0983999		4	B						HLS E		
006108	ARBROATH	DR	107C4	0863456		5	A						HLS E		
006110	ARBROATH	DR	107C4	0963595		4	A						HLS E		
006111	ARBROATH	DR	107C4	0889733		3	B						HLS E		
006112	ARBROATH	DR	107C4	0860577		3	A						HLS E		
006114	ARBROATH	DR	107C4	0874040		2	A						HLS E		
006115	ARBROATH	DR	107C4	0903351	NAME CORR PER DEED L27599 F555	2	B						HLS E		
006116	ARBROATH	DR	107C4	0852673		1	A						HLS E		
006117	ARBROATH	DR	107C4	0872705	CAE08-17065 W/TDT 12/16/2008	1	B						HLS E		
007902	ARBROATH	CT	107B4	0850867		6	E						HLS E		
007903	ARBROATH	CT	107B4	0865683		9	E						HLS E		
007904	ARBROATH	CT	107B4	0959999		7	E						HLS E		
007905	ARBROATH	CT	107B4	0872374		8	E						HLS E		

Property Address			Tax Map Grid	Tax Account	Legal Description	Lot	Block	Parcel	Noise Area	High Intensity Noise Zone	Safety Zone	Safety Zone	Height Limit Surface	Height Limit Surface	Height Limit Surface
000000	ARBUTUS	LN	107C3	0960252	PT LOT 3 EQ 17916 SQ FT								HLS E		
006000	ARBUTUS	LN	107B3	0986471		32							HLS E		
006001	ARBUTUS	LN	107B3	0877639	CAE08-38694 W/TDT 6/16/09	16							HLS E		
006002	ARBUTUS	LN	107B3	0986463		31							HLS E		
006004	ARBUTUS	LN	107B3	0986455		30							HLS E		
006005	ARBUTUS	LN	107B3	0902049		15							HLS E		
006006	ARBUTUS	LN	107B3	0986448		29							HLS E		
006008	ARBUTUS	LN	107B3	0986430		28							HLS E		
006009	ARBUTUS	LN	107B3	0867374		14							HLS E		
006010	ARBUTUS	LN	107B3	0870014		27							HLS E		
006012	ARBUTUS	LN	107B3	0870006		26							HLS E		
006013	ARBUTUS	LN	107B3	0920116		13							HLS E		
006014	ARBUTUS	LN	107B3	0869990		25							HLS E		
006016	ARBUTUS	LN	107B3	0869982		24							HLS E		
006017	ARBUTUS	LN	107C3	0985911		12							HLS E		
006101	ARBUTUS	LN	107C3	0879056		11							HLS E		
006105	ARBUTUS	LN	107C3	0909796		10							HLS E		
006108	ARBUTUS	LN	107C3	3339579		2							HLS E		
006109	ARBUTUS	LN	107C3	0871517		9							HLS E		
006110	ARBUTUS	LN	107C3	0987719		5	B						HLS E		
006112	ARBUTUS	LN	107C3	0987743		4	B						HLS E		
006113	ARBUTUS	LN	107C3	0983668		8							HLS E		
006117	ARBUTUS	LN	107C3	0983692		7							HLS E		
006200	ARBUTUS	LN	107C3	0916205	L6615 F561	8	A						HLS E		
006201	ARBUTUS	LN	107C3	0881763		6							HLS E		
006204	ARBUTUS	LN	107C3	0916221		4	A						HLS E		
006205	ARBUTUS	LN	107C3	0858282		5							HLS E		
006209	ARBUTUS	LN	107C3	0856419		4							HLS E		
007302	ARBUTUS	TER	109B2	1763960		34	G						HLS E		
007304	ARBUTUS	TER	109B2	1763978		35	G						HLS E		
007305	ARBUTUS	TER	109A2	1763721		10	G						HLS E		
007306	ARBUTUS	TER	109B2	1764075		45	G						HLS E		
007308	ARBUTUS	TER	109B2	1764083		46	G						HLS E		
007309	ARBUTUS	TER	109A2	1763713		9	G						HLS E		
007310	ARBUTUS	TER	109B2	1764091		47	G						HLS E		
	ARBUTUS	RD	107C3	0865436	PT PARCEL 223			223					HLS E		
007100	ARCHERY	DR	108E2	0964940		1	C		YES				HLS D		
007104	ARCHERY	DR	108E2	0919696		6	C		YES				HLS D		
007105	ARCHERY	DR	108E2	0903294		10	B		YES				HLS D		
000000	ARETHUSA	LN	109A1	1762731	PARCEL A COMMON AREA AGTX PD		A						HLS E		

Property Address			Tax Map Grid	Tax Account	Legal Description	Lot	Block	Parcel	Noise Area	High Intensity Noise Zone	Safety Zone	Safety Zone	Height Limit Surface	Height Limit Surface	Height Limit Surface
000000	ARETHUSA	LN	109B2	1763085	PARCEL B COMMON AREA AGTX PD		C						HLS E		
000000	ARETHUSA	LN	108F2	3762259	PARCEL A COMMON AREA STATUS GRT 7-1-2012		B		YES				HLS E		
010200	ARETHUSA	LN	108F2	3761921		10	B		YES				HLS E		
010201	ARETHUSA	LN	108F2	3761913		9	B		YES				HLS E		
010202	ARETHUSA	LN	108F2	3761939		11	B		YES				HLS E		
010203	ARETHUSA	LN	108F2	3761905		8	B		YES				HLS E		
010205	ARETHUSA	LN	108F2	3761897		7	B		YES				HLS E		
010211	ARETHUSA	LN	109A2	3761749		2	A		YES				HLS E		
010213	ARETHUSA	LN	109A2	3761731		1	A						HLS E		
010214	ARETHUSA	LN	109A1	1762590		14	B		YES				HLS E		
010215	ARETHUSA	LN	109A1	1762673	AGTX PD	1	E						HLS E		
010216	ARETHUSA	LN	109A1	1762582		13	B		YES				HLS E		
010218	ARETHUSA	LN	109A1	1762574		12	B						HLS E		
010219	ARETHUSA	LN	109A1	1762681		2	E						HLS E		
010221	ARETHUSA	LN	109A1	1762699		3	E						HLS E		
010300	ARETHUSA	LN	109A1	1762491		23	A						HLS E		
010301	ARETHUSA	LN	109A1	1762616	AGTX PD	1	D						HLS E		
010303	ARETHUSA	LN	109A1	1762624		2	D						HLS E		
010305	ARETHUSA	LN	109A1	1762632	AGTX PD	3	D						HLS E		
010306	ARETHUSA	LN	109A1	1762509	AGTX PD	24	A						HLS E		
010307	ARETHUSA	LN	109A1	1762640		4	D						HLS E		
010308	ARETHUSA	LN	109A1	1762517		25	A						HLS E		
010309	ARETHUSA	LN	109A1	1762657	AGTX PD	5	D						HLS E		
010310	ARETHUSA	LN	109A1	1762525		26	A						HLS E		
010314	ARETHUSA	LN	109A1	1762533		27	A						HLS E		
010400	ARETHUSA	LN	109A1	1762723		28	A						HLS E		
000000	ARMAND	DR	098C1	0644583	PT LOT 2 EQ 8712 SF		C						HLS E		
005101	ARMAND	AVE	098C1	0579748		13	A						HLS E		
005103	ARMAND	AVE	098C1	0579730	LOTS 11.12		A						HLS E		
005103	ARMAND	AVE	098C1	0579730	LOTS 11.12		A						HLS E		
005104	ARMAND	AVE	098C1	0421909		13	C						HLS E		
005104	ARMAND	AVE	098C1	0421917		14	C						HLS E		
005106	ARMAND	AVE	098C1	0478651	OUTLOT A		C						HLS E		
005106	ARMAND	AVE	098C1	0478669		12	C						HLS E		
005107	ARMAND	AVE	098C1	0615146		7	A						HLS E		
005108	ARMAND	AVE	098C1	0650663	09REMAIL2/24LDA	11	C						HLS E		
005110	ARMAND	AVE	098C1	0444810		10	C						HLS E		
005111	ARMAND	AVE	098C1	0546796		6	A						HLS E		
005114	ARMAND	AVE	098C1	0482901		9	C						HLS E		
005115	ARMAND	AVE	098C1	0565085		5	A						HLS E		

Property Address			Tax Map Grid	Tax Account	Legal Description	Lot	Block	Parcel	Noise Area	High Intensity Noise Zone	Safety Zone	Safety Zone	Height Limit Surface	Height Limit Surface	Height Limit Surface
005118	ARMAND	AVE	098C1	0586784	LOT 8 EX TRI AT R		C						HLS E		
005119	ARMAND	AVE	098C1	0479162		4	A						HLS E		
005120	ARMAND	AVE	098C1	0546366	LOT 7 EX 5015 SQ FT AT R		C						HLS E		
005123	ARMAND	AVE	098C1	0571240		3	A						HLS E		
005124	ARMAND	AVE	098C1	0458331	LOT 6 EX 10370 SQ FT AT R		C						HLS E		
005127	ARMAND	AVE	098C1	0619791		2	A						HLS E		
005129	ARMAND	AVE	098B1	0485664	NR REDS CORNER			019					HLS E		
000000	ARMSTRONG	LN	090C3	0454371	NEAR STATE ROAD			199	YES				HLS D		
008904	ARMSTRONG	LN	090C3	0611269	PT PAR 137 NEAR STATE ROAD			137	YES				HLS D		
008908	ARMSTRONG	LN	090C3	0468926	PT PAR 201 NEAR STATE ROAD			201	YES				HLS D		
009000	ARMSTRONG	LN	090D3	0454405	NR STATE ROAD(4.19 AC TO 3880531 STR 08)(4 .19A COMB FR 3880531TRS1			147	YES				HLS D		
009005	ARMSTRONG	LN	090D3	1780865				146	YES				HLS D		
009011	ARMSTRONG	LN	090D3	1740307	NEAR FORESTVILLE			200	YES				HLS D		
009100	ARMSTRONG	LN	090D3	0552257	LOT 1 EX 528 SQ FT AT NW COR PT LOT 2 EQ 528 SQ FT AT SE COR				YES				HLS D		
009107	ARMSTRONG	LN	090D3	1781525				158	YES				HLS D		
009201	ARMSTRONG	LN	090D3	1784842				176	YES				HLS D		
	ARMSTRONG	LN	090D3	0633248	NEAR STATE ROAD			149	YES				HLS D		
002400	ARROW	CT	082E2	2811081	PTA 1019-08	1							HLS E		
002401	ARROW	CT	082E2	2811263	PTA 1019-08	19							HLS E		
002403	ARROW	CT	082E3	2811255	PTA 1019-08	18							HLS E		
002404	ARROW	CT	082E3	2811172	PTA 1019-08	10							HLS E		
002405	ARROW	CT	082E3	2811248	PTA 1019-08	17							HLS E		
002406	ARROW	CT	082E3	2811180	PTA 1019-08	11							HLS E		
002407	ARROW	CT	082E3	2811230	PTA 1019-08	16							HLS E		
002408	ARROW	CT	082E3	2811198	PTA 1019-08	12							HLS E		
002409	ARROW	CT	082E3	2811222	PTA 1019-08	15							HLS E		
002410	ARROW	CT	082E3	2811206	PTA 1019-08	13							HLS E		
002411	ARROW	CT	082E3	2811214	PTA 1019-08	14							HLS E		
007201	ARROWHEAD	DR	108D2	0964668	PT ABND VICTORIA DR(LAC PER 99-00 MCF)	1	N		YES				HLS D		
007203	ARROWHEAD	DR	108D2	0964676		2	N		YES				HLS D		
007205	ARROWHEAD	DR	108D2	0964684		3	N		YES				HLS D		
007206	ARROWHEAD	DR	108D2	0964080		14	H		YES				HLS D		
007208	ARROWHEAD	DR	108D2	0964098	PT LT15(646F DFR TO PG CO L1339F540 2000)		H		YES				HLS D		
007209	ARROWHEAD	DR	108D2	3370798		5A	N		YES				HLS D		
007211	ARROWHEAD	DR	108D2	3370806		6A	N		YES				HLS D		
007212	ARROWHEAD	DR	108D2	0964205		26	H		YES				HLS D		
007213	ARROWHEAD	DR	108D2	3370814		7A	N		YES				HLS D		
007214	ARROWHEAD	DR	108D2	0964213	PT LOT 27 T-DT S/B 07/26/04 L19989 F602		H		YES				HLS D		
007215	ARROWHEAD	DR	108D2	3370822		8A	N		YES				HLS D		
009402	ARROWHEAD	CT	108D2	0964106		16	H		YES				HLS D		

Property Address			Tax Map Grid	Tax Account	Legal Description	Lot	Block	Parcel	Noise Area	High Intensity Noise Zone	Safety Zone	Safety Zone	Height Limit Surface	Height Limit Surface	Height Limit Surface
009403	ARROWHEAD	CT	108D2	0964197		25	H		YES				HLS D		
009404	ARROWHEAD	CT	108D2	0964114		17	H		YES				HLS D		
009405	ARROWHEAD	CT	108D2	0964189		24	H		YES				HLS D		
009406	ARROWHEAD	CT	108D2	0964122		18	H		YES				HLS D		
009407	ARROWHEAD	CT	108D2	0964171		23	H		YES				HLS D		
009408	ARROWHEAD	CT	108D2	0964130		19	H		YES				HLS D		
009409	ARROWHEAD	CT	108D2	0964163		22	H		YES				HLS D		
009410	ARROWHEAD	CT	108D2	0964148		20	H		YES				HLS D		
009411	ARROWHEAD	CT	108D2	0964155		21	H		YES				HLS D		
	ARROWHEAD	DR	108D2	0964056	OUTLOT A		H		YES				HLS D		
000900	ASHDALE	CT	073F2	1985316		17	F						HLS B		
000901	ASHDALE	CT	073F2	2067387	-DEED12/28/06PEND-	18	F						HLS B		
000902	ASHDALE	CT	073F3	2045276		16	F						HLS B		
000904	ASHDALE	CT	073F3	2115004		15	F						HLS B		
007702	ASHDALE	RD	073F2	2119410		21	F						HLS B		
007703	ASHDALE	RD	073F3	2121796		4	G						HLS B		
007704	ASHDALE	RD	073F3	1984897		20	F						HLS B		
007705	ASHDALE	RD	073F3	1997618	(PT ETT 1/1/10)	5	G						HLS B		
007707	ASHDALE	RD	073F3	2010411		6	G						HLS B		
007708	ASHDALE	RD	073F3	2011161		19	F						HLS B		
007709	ASHDALE	RD	073F3	1994037		7	G						HLS B		
007802	ASHDALE	RD	073F3	2100709		14	F						HLS B		
007803	ASHDALE	RD	073F3	1986082		36	A						HLS B		
007804	ASHDALE	RD	073F3	2009934		13	F						HLS B		
007805	ASHDALE	RD	073F3	2007540		37	A						HLS B		
007808	ASHDALE	RD	073F3	2069185		10	E						HLS B		
007810	ASHDALE	RD	073F3	1998624		9	E						HLS B		
007813	ASHDALE	RD	073F3	2098796		2	B						HLS B		
007815	ASHDALE	RD	073F3	2120012		3	B						HLS B		
007900	ASHDALE	RD	073F3	2049120	T-DT S/B 11/25/70 L03892 F617	11	D						HLS B		
007901	ASHDALE	RD	073F3	2060317		4	B						HLS B		
007902	ASHDALE	RD	073F3	2119527		10	D						HLS B		
007903	ASHDALE	RD	073F3	2099141		5	B						HLS B		
007905	ASHDALE	RD	073F3	2006880		6	B						HLS B		
007906	ASHDALE	RD	073F3	2062164		12	B						HLS B		
007907	ASHDALE	RD	073F3	2072452		7	B						HLS B		
007908	ASHDALE	RD	073F3	2018844		11	B						HLS B		
007909	ASHDALE	RD	073F3	1995067		8	B						HLS B		
007910	ASHDALE	RD	073F3	2035590		10	B						HLS B		
007911	ASHDALE	RD	073F3	2108843		9	B						HLS B		

Property Address			Tax Map Grid	Tax Account	Legal Description	Lot	Block	Parcel	Noise Area	High Intensity Noise Zone	Safety Zone	Safety Zone	Height Limit Surface	Height Limit Surface	Height Limit Surface
000000	ASHEVILLE	RD	074C4	0556175	OUTLOT EAST OF BLOCK A		A						HLS B		
001301	ASHEVILLE	RD	074C3	0466466		19	C						HLS B		
001303	ASHEVILLE	RD	074B3	0468769		18	C						HLS B		
001305	ASHEVILLE	RD	074B4	0587055		17	C						HLS B		
001306	ASHEVILLE	RD	074C4	0472944		7A	D						HLS B		
001307	ASHEVILLE	RD	074B4	0466854		16	C						HLS B		
001308	ASHEVILLE	RD	074C4	0514604		6A	D						HLS B		
001309	ASHEVILLE	RD	074B4	0463307		15	C						HLS B		
001310	ASHEVILLE	RD	074C4	0639856		5	D						HLS B		
001311	ASHEVILLE	RD	074B4	0586453		14	C						HLS B		
001312	ASHEVILLE	RD	074C4	0603860		4	D						HLS B		
001313	ASHEVILLE	RD	074B4	0476697	2004 EAI-X TRS	13	C						HLS B		
001314	ASHEVILLE	RD	074C4	0647420		3	D						HLS B		
001315	ASHEVILLE	RD	074B4	0468033		12	C						HLS B		
001316	ASHEVILLE	RD	074C4	0607721		2	D						HLS B		
001317	ASHEVILLE	RD	074B4	0496711		11	C						HLS B		
001319	ASHEVILLE	RD	074B4	0644740		10	C						HLS B		
001321	ASHEVILLE	RD	074B4	0569434		9	C						HLS B		
001323	ASHEVILLE	RD	074B4	0429431		8	C						HLS B		
001325	ASHEVILLE	RD	074B4	0603167		7	C						HLS B		
001401	ASHEVILLE	RD	074B4	0488247		6	C						HLS B		
001402	ASHEVILLE	RD	074C4	0568139		10	B						HLS B		
001403	ASHEVILLE	RD	074B4	0487892		5	C						HLS B		
001404	ASHEVILLE	RD	074C4	0441865		9	B						HLS B		
001405	ASHEVILLE	RD	074B4	0598441		4	C						HLS B		
001407	ASHEVILLE	RD	074B4	0547364		3	C						HLS B		
001408	ASHEVILLE	RD	074C4	0461285		8	B						HLS B		
001503	ASHEVILLE	RD	074B4	0465518		5	A						HLS B		
001505	ASHEVILLE	RD	074B4	0643601		4	A						HLS B		
001507	ASHEVILLE	RD	074B4	0589978		3	A						HLS B		
001509	ASHEVILLE	RD	074B4	0544254		2	A						HLS B		
001511	ASHEVILLE	RD	074B4	0648246	PT LOT 1 (112SF PT DFR TO PG CO L15477 F321 2002)	1	A						HLS B		
004801	ASHFORD	PL	091C4	1776905		25							HLS E		
004802	ASHFORD	PL	091C4	1776913		26							HLS E		
004803	ASHFORD	PL	091C4	1776897		24							HLS E		
004804	ASHFORD	PL	091C4	1776921		27							HLS E		
004805	ASHFORD	PL	091C4	1776889		23							HLS E		
004806	ASHFORD	PL	091C4	1776939		28							HLS E		
004807	ASHFORD	PL	091C4	1776871		22							HLS E		
004808	ASHFORD	PL	091C4	1776947		29							HLS E		

Property Address		Tax Map Grid	Tax Account	Legal Description	Lot	Block	Parcel	Noise Area	High Intensity Noise Zone	Safety Zone	Safety Zone	Height Limit Surface	Height Limit Surface	Height Limit Surface
004809	ASHFORD	PL	091C4	1776863	21							HLS E		
004810	ASHFORD	PL	091C4	1776954	30							HLS E		
004811	ASHFORD	PL	091C4	1776855	20							HLS E		
004812	ASHFORD	PL	091C4	1776962	31							HLS E		
004813	ASHFORD	PL	091C4	1776848	19							HLS E		
004814	ASHFORD	PL	091C4	1776970	32							HLS E		
004815	ASHFORD	PL	091C4	1776830	18							HLS E		
004823	ASHFORD	DR	091C4	1786383	7	I						HLS E		
004900	ASHFORD	PL	091C4	1776988	33							HLS E		
004901	ASHFORD	DR	091C4	1779834	6	I						HLS E		
004902	ASHFORD	DR	091C4	1734474	11	G						HLS E		
004902	ASHFORD	PL	091C4	1776996	34							HLS E		
004903	ASHFORD	DR	091C4	1737998	5	I						HLS E		
004903	ASHFORD	PL	100C1	1777374	12							HLS E		
004904	ASHFORD	DR	091C4	1785807	10	G						HLS E		
004905	ASHFORD	DR	091C4	1760818	4	I						HLS E		
004905	ASHFORD	PL	100C1	1777366	11							HLS E		
004907	ASHFORD	DR	091C4	1780832	3	I						HLS E		
004908	ASHFORD	DR	100C1	1712330	10	F						HLS E		
004908	ASHFORD	PL	091C4	1777226	57							HLS E		
004909	ASHFORD	DR	091C4	1766690	2	I						HLS E		
004910	ASHFORD	DR	100C1	1715812	9	F						HLS E		
004911	ASHFORD	DR	091C4	1725399	1	I						HLS E		
004914	ASHFORD	DR	100C1	1769066	4	E						HLS E		
004915	ASHFORD	DR	100C1	1714146	4	H						HLS E		
004916	ASHFORD	DR	100C1	1728161	3	E						HLS E		
004917	ASHFORD	DR	100C1	1769355	3	H						HLS E		
004918	ASHFORD	DR	100C1	1728690	2	E						HLS E		
004919	ASHFORD	DR	100C1	1740331	2	H						HLS E		
004920	ASHFORD	DR	100C1	1739697	1	E						HLS E		
004921	ASHFORD	DR	100C1	1713312	1	H						HLS E		
004922	ASHFORD	DR	100C1	1777416	59							HLS E		
004923	ASHFORD	DR	091C4	1777234	58							HLS E		
005000	ASHFORD	DR	100C1	1777424	60							HLS E		
005002	ASHFORD	DR	100C1	1777432	61							HLS E		
005003	ASHFORD	DR	100C1	1777358	10							HLS E		
005004	ASHFORD	DR	100C1	1777440	62							HLS E		
005005	ASHFORD	DR	100C1	1777341	9							HLS E		
005006	ASHFORD	DR	100C1	1777457	63							HLS E		
005007	ASHFORD	DR	100C1	1777333	8							HLS E		

Property Address			Tax Map Grid	Tax Account	Legal Description	Lot	Block	Parcel	Noise Area	High Intensity Noise Zone	Safety Zone	Safety Zone	Height Limit Surface	Height Limit Surface	Height Limit Surface
005008	ASHFORD	DR	100C1	1777465		64							HLS E		
005010	ASHFORD	DR	100C1	1777473		65							HLS E		
005012	ASHFORD	DR	100C1	1777481		66							HLS E		
005013	ASHFORD	DR	100C1	1777325		7							HLS E		
005014	ASHFORD	DR	100C1	1777499		67							HLS E		
005015	ASHFORD	DR	100C1	1777317		6							HLS E		
005017	ASHFORD	DR	100C1	1777309		5							HLS E		
005018	ASHFORD	DR	100C1	1777507		68							HLS E		
005019	ASHFORD	DR	100C1	1777291		4							HLS E		
005020	ASHFORD	DR	100C1	1777515		69							HLS E		
005021	ASHFORD	DR	100C1	1777283	(03 EAI-X TRS)	3							HLS E		
005022	ASHFORD	DR	100C1	1777523		70							HLS E		
005023	ASHFORD	DR	100C1	1777275		2							HLS E		
005025	ASHFORD	DR	100C1	1777267		1							HLS E		
010900	ASHFORD	CT	091C4	1776814		16							HLS E		
010901	ASHFORD	CT	100C1	1777408		15							HLS E		
010903	ASHFORD	CT	100C1	1777390		14							HLS E		
010904	ASHFORD	CT	091C4	1776822	PLAT ONE>	17							HLS E		
010905	ASHFORD	CT	100C1	1777382		13							HLS E		
	ASHFORD	DR	100C1	1777606	COMMON AREA								HLS E		
000000	ASHLEYS CROSSING	CT	106F1	3527660	OUTLOT A								HLS E		
006822	ASHLEYS CROSSING	CT	106F1	3527470		11							HLS E		
006824	ASHLEYS CROSSING	CT	106F1	3527488		12							HLS E		
006826	ASHLEYS CROSSING	CT	106F1	3527496		13							HLS E		
006828	ASHLEYS CROSSING	CT	106F1	3527504		14							HLS E		
008521	ASHWOOD	DR	074C2	1440999		2	B						HLS B		
008540	ASHWOOD	DR	074C1	1380302		4	A						HLS B		
008540	ASHWOOD	DR	074C1	1380310		3	A						HLS B		
008541	ASHWOOD	DR	074C2	1412022		3	B						HLS B		
008600	ASHWOOD	DR	074C1	1444470		5	A						HLS B		
008601	ASHWOOD	DR	074C2	1407295	LOTS 4.5		B						HLS B		
008601	ASHWOOD	DR	074C2	1407295	LOTS 4.5		B						HLS B		
008622	ASHWOOD	DR	074C1	1440973		6	A						HLS B		
008622	ASHWOOD	DR	074C1	1440981		7	A						HLS B		
008641	ASHWOOD	DR	074C2	1503861		6	B						HLS B		
008700	ASHWOOD	DR	074C1	1441310		8	A						HLS B		
008722	ASHWOOD	DR	074C1	1441518		9	A						HLS B		
008723	ASHWOOD	DR	074C1	1440908		12	C						HLS B		
008740	ASHWOOD	DR	074C1	1441526	PLAT OF CORRECTION	10	A						HLS B		
008741	ASHWOOD	DR	074C1	3812047	BLDG 8741 UNIT A								HLS B		

Property Address			Tax Map Grid	Tax Account	Legal Description	Lot	Block	Parcel	Noise Area	High Intensity Noise Zone	Safety Zone	Safety Zone	Height Limit Surface	Height Limit Surface	Height Limit Surface
008741	ASHWOOD	DR	074C1	3812054	BLDG 8741 UNIT B								HLS B		
008741	ASHWOOD	DR	074C1	3812062	BLDG 8741 UNIT C								HLS B		
008741	ASHWOOD	DR	074C1	3812070	BLDG 8741 UNIT D								HLS B		
008741	ASHWOOD	DR	074C1	3812088	BLDG 8741 UNIT F								HLS B		
008741	ASHWOOD	DR	074C1	3812096	DEED 3-11-2016- PENDING								HLS B		
008741	ASHWOOD	DR	074C1	3812104									HLS B		
008741	ASHWOOD	DR	074C1	3812112	BLD 8741 UNIT I								HLS B		
008741	ASHWOOD	DR	074C1	3812120	BLDG 8741 UNIT J								HLS B		
008741	ASHWOOD	DR	074C1	3812138									HLS B		
008741	ASHWOOD	DR	074C1	3812146									HLS B		
008741	ASHWOOD	DR	074C1	3812153									HLS B		
008741	ASHWOOD	DR	074C1	3812161									HLS B		
008741	ASHWOOD	DR	074C1	3812179									HLS B		
008741	ASHWOOD	DR	074C1	3812187									HLS B		
008741	ASHWOOD	DR	074C1	3812195									HLS B		
008741	ASHWOOD	DR	074C1	3812203									HLS B		
008741	ASHWOOD	DR	074C1	3812211									HLS B		
008801	ASHWOOD	DR	074C1	1441468		9	C						HLS B		
008833	ASHWOOD	DR	074C1	1440957		8	C						HLS B		
003700	ASTER RIDGE	CT	089E1	0539502	PLAT 1	6	A						HLS D	HLS E	
003701	ASTER RIDGE	CT	089E1	0539494	PLAT 1	5	A						HLS E		
003702	ASTER RIDGE	CT	089E1	0539510	PLAT 1	7	A						HLS D	HLS E	
003703	ASTER RIDGE	CT	089E1	0539486	PLAT 1	4	A						HLS E		
003704	ASTER RIDGE	CT	089E1	0539528	PLAT 1	8	A						HLS D	HLS E	
003705	ASTER RIDGE	CT	089E1	0539478	PLAT 1	3	A						HLS E		
000000	AUTH	RD	098B1	0416396	19454 SQ FT EQ PAR 3			003					HLS E		
000000	AUTH	RD	097F1	0422139	PT PAR 3(.13A DFR ST MDRW38 99)RW PLAT 5 6355(.37A DFR ST MD 05			003					HLS E		
000000	AUTH	RD	098A1	0466144		26	A						HLS E		
000000	AUTH	RD	088F4	0467019	PT PAR 463 (.0435 A DFR PG CO L14550 F281 2001)			463					HLS E		
000000	AUTH	RD	088F4	0467027				465					HLS E		
000000	AUTH	RD	098C2	0491720	TRS W/QUESTIONS 6/19/07 L28097F591			207					HLS D		
000000	AUTH	WAY	089A4	0511550	PT PAR 193			193					HLS E		
000000	AUTH	WAY	089B3	0529842	PT PAR 89 EQ 13.9980 ACRES (DATE OF TAKING 1/4/99)			264					HLS E		
000000	AUTH	RD	088F3	0588665				027					HLS E		
000000	AUTH	PL	088F3	0592253	.3816 ACRES .3341 ACRES PUBLIC UTILITY OPER PROP			339					HLS E		
000000	AUTH	PL	088F3	0592261	NR MAYHEW RD PUBLIC UTILITY OPERATING PROPERTY			063					HLS E		
000000	AUTH	PL	088F3	0592261	NR MAYHEW RD PUBLIC UTILITY OPERATING PROPERTY			063					HLS E		
000000	AUTH	PL	088F3	0592279	REDS CORNER PUBLIC UTILITY OPERATING PROPERTY			474					HLS E		
000000	AUTH	PL	088F3	0592287	PAR A EQ1296A&PAR B EQ 1266A REAR GR BEHND PAR 172PUB UTIL OPER PRO			062					HLS E		
000000	AUTH	PL	088F3	0592287	PAR A EQ1296A&PAR B EQ 1266A REAR GR BEHND PAR 172PUB UTIL OPER PRO			062					HLS E		

Property Address			Tax Map Grid	Tax Account	Legal Description	Lot	Block	Parcel	Noise Area	High Intensity Noise Zone	Safety Zone	Safety Zone	Height Limit Surface	Height Limit Surface	Height Limit Surface
000000	AUTH	WAY	089A3	0624007	(DATE OF TAKING 4/19/96)	25							HLS E		
000000	AUTH	WAY	089A4	0624023	PT LOT 27								HLS E		
000000	AUTH	WAY	089A4	0624072	(DATE OF TAKING 4/19/96)	32							HLS E		
000000	AUTH	WAY	089A4	0624080	OUTLOT B (DATE OF TAKING 4/19/96)								HLS E		
000000	AUTH	RD	098C2	0628289				213					HLS D		
000000	AUTH	RD	098C1	0630012				181					HLS E		
000000	AUTH	WAY	089A4	0635326	PT LOT 26								HLS E		
000000	AUTH	WAY	089A4	0635334	(DATE OF TAKING 4/19/96)	33							HLS E		
000000	AUTH	RD	089A4	2749687				267					HLS E		
000000	AUTH	WAY	089A4	2749695				266					HLS E		
000000	AUTH	PL	089A4	2752871				268					HLS E		
000000	AUTH	RD	089A4	2831014	T-DT S/B 07/21/04 L19965 F371			269					HLS E		
000000	AUTH	RD	098B1	2938140	NR REDDS CORNER PT PAR 17 (FR 041684-2 95 HTC)			017					HLS E		
000000	AUTH	WAY	089A4	3238656	PT LOT 24 (FR 0623991 STR 98)(DT OF TAKING 4/19/96)								HLS E		
000000	AUTH	WAY	089A4	3238664	PT LOT 31 (FR 0624064 STR 98)(DT OF TAKING 4/19/96)								HLS E		
000000	AUTH	WAY	088F3	3245917	(SET BACK UP DL IN ERR MCF 98)			457					HLS E		
004300	AUTH	PL	088F3	0651976	OUTLOT B (DATE OF TAKING 3/7/96)								HLS E		
004301	AUTH	PL	088F3	0651968	OUTLOT A (DATE OF TAKING 3/7/96)								HLS E		
004501	AUTH	PL	088F3	0651950	T B STATE ROAD			477					HLS E		
004501	AUTH	PL	088F3	0652057				014					HLS E		
004700	AUTH	PL	088F4	0577098	PAR T								HLS E		
004710	AUTH	PL	088F4	0577106	PARCEL U								HLS E		
004711	AUTH	PL	088F4	0652032	PARCEL Q								HLS E		
004721	AUTH	PL	088E4	0651992	PARCEL M								HLS E		
004730	AUTH	PL	088F4	0486829	PARCEL R								HLS E		
004731	AUTH	PL	088E4	0652008	PT PARCEL N								HLS E		
005000	AUTH	RD	088F4	0651794	PT OF LOT 1								HLS E		
005001	AUTH	WAY	088E4	0652024	PT PARCEL P								HLS E		
005051	AUTH	WAY	088F4	0651984	PARCEL G								HLS E		
005060	AUTH	WAY	088E3	0652040	PARCEL R								HLS E		
005100	AUTH	WAY	088F3	0595421	PARCEL K								HLS E		
005111	AUTH	WAY	088F4	0511345	NR REDDS CORNER (22335 SF TO ACCT 051135 2 BND LINE ADJ TRS 07)			440					HLS E		
005115	AUTH	RD	097F1	0651893	PT PAR 36 RW PLAT 56355 SOPER MANOR N CONF USE-HOUSE(DFR MD 05)			036					HLS E		
005119	AUTH	RD	097F1	0651885	PT PAR 26 WARWICK SOPERS MANOR RW PLAT 5 6355(326F DFR ST MD 05			026					HLS E		
005120	AUTH	RD	088F4	0651802	PT LOT 2	2							HLS E		
005200	AUTH	RD	088F4	0420463	PT PAR F								HLS E		
005200	AUTH	WAY	088F3	3203288		34							HLS E		
005201	AUTH	RD	088F4	0422113	PARCEL A								HLS E		
005201	AUTH	RD	089A4	0448159		1	A						HLS E		
005201	AUTH	WAY	088F4	3149648	PARCEL V								HLS E		

Property Address			Tax Map Grid	Tax Account	Legal Description	Lot	Block	Parcel	Noise Area	High Intensity Noise Zone	Safety Zone	Safety Zone	Height Limit Surface	Height Limit Surface	Height Limit Surface
005205	AUTH	RD	089A4	0448167		2	A						HLS E		
005210	AUTH	RD	088F4	0454074	PT LOT 1 (875 SF TO 3346038 STR 2001)								HLS E		
005211	AUTH	RD	088F4	0422121	PARCEL B INTERNATIONAL HDQT OF AIR FORCE SGTS								HLS E		
005300	AUTH	RD	088F4	0462572	PARCEL A								HLS E		
005301	AUTH	RD	089A4	0466995	PT PARCEL 236 (USE CHG002 97/98)			236					HLS E		
005301	AUTH	RD	089A4	0467001	PT PARCEL 236 (.5433 A DFR PG CO L14550 F267 2001)			236					HLS E		
005400	AUTH	RD	088F4	3949955									HLS E		
005400	AUTH	RD	088F4	3949963									HLS E		
005400	AUTH	RD	088F4	3949971									HLS E		
005400	AUTH	RD	088F4	3949989									HLS E		
005400	AUTH	RD	088F4	3949997									HLS E		
005400	AUTH	RD	088F4	3950003									HLS E		
005400	AUTH	RD	088F4	3950011									HLS E		
005400	AUTH	RD	088F4	3950029									HLS E		
005400	AUTH	RD	088F4	3950037									HLS E		
005400	AUTH	RD	088F4	3950045									HLS E		
005400	AUTH	RD	088F4	3950052									HLS E		
005400	AUTH	RD	088F4	3950060									HLS E		
005400	AUTH	RD	088F4	3950078									HLS E		
005400	AUTH	RD	088F4	3950086									HLS E		
005400	AUTH	RD	088F4	3950094									HLS E		
005400	AUTH	RD	088F4	3950102									HLS E		
005400	AUTH	RD	088F4	3950110									HLS E		
005400	AUTH	RD	088F4	3950128									HLS E		
005400	AUTH	RD	088F4	3950136									HLS E		
005400	AUTH	RD	088F4	3950144									HLS E		
005400	AUTH	RD	088F4	3950151									HLS E		
005400	AUTH	RD	088F4	3950169									HLS E		
005400	AUTH	RD	088F4	3950177									HLS E		
005400	AUTH	RD	088F4	3950185									HLS E		
005400	AUTH	RD	088F4	3950193									HLS E		
005400	AUTH	RD	088F4	3950201									HLS E		
005400	AUTH	RD	088F4	3950219									HLS E		
005400	AUTH	RD	088F4	3950227									HLS E		
005400	AUTH	RD	088F4	3950235									HLS E		
005400	AUTH	RD	088F4	3950243									HLS E		
005400	AUTH	RD	088F4	3950250									HLS E		
005400	AUTH	RD	088F4	3950268									HLS E		
005400	AUTH	RD	088F4	3950276									HLS E		
005400	AUTH	RD	088F4	3950284									HLS E		

Property Address			Tax Map Grid	Tax Account	Legal Description	Lot	Block	Parcel	Noise Area	High Intensity Noise Zone	Safety Zone	Safety Zone	Height Limit Surface	Height Limit Surface	Height Limit Surface
005400	AUTH	RD	088F4	3950292									HLS E		
005400	AUTH	RD	088F4	3950300									HLS E		
005400	AUTH	RD	088F4	3950318									HLS E		
005400	AUTH	RD	088F4	3950326									HLS E		
005400	AUTH	RD	088F4	3950334									HLS E		
005400	AUTH	RD	088F4	3950342									HLS E		
005400	AUTH	RD	088F4	3950359									HLS E		
005400	AUTH	RD	088F4	3950367									HLS E		
005400	AUTH	RD	088F4	3950375									HLS E		
005400	AUTH	RD	088F4	3950383									HLS E		
005400	AUTH	RD	088F4	3950391									HLS E		
005400	AUTH	RD	088F4	3950409									HLS E		
005400	AUTH	RD	088F4	3950417									HLS E		
005400	AUTH	RD	088F4	3950425									HLS E		
005402	AUTH	RD	089A4	5505706	UNIT 101								HLS E		
005402	AUTH	RD	089A4	5505714	UNIT 102								HLS E		
005402	AUTH	RD	089A4	5505722	UNIT 103								HLS E		
005402	AUTH	RD	089A4	5505730	UNIT 104								HLS E		
005402	AUTH	RD	089A4	5505912	UNIT 200								HLS E		
005402	AUTH	RD	089A4	5505920	UNIT 201								HLS E		
005402	AUTH	RD	089A4	5505938	UNIT 202								HLS E		
005402	AUTH	RD	089A4	5505946	UNIT 203								HLS E		
005402	AUTH	RD	089A4	5505953	UNIT 204								HLS E		
005402	AUTH	RD	089A4	5505961	UNIT 212								HLS E		
005402	AUTH	RD	089A4	5505979	UNIT 213								HLS E		
005402	AUTH	RD	089A4	5505987	UNIT 214								HLS E		
005402	AUTH	RD	089A4	5506134	UNIT 229								HLS E		
005402	AUTH	RD	089A4	5506142	UNIT 230								HLS E		
005402	AUTH	RD	089A4	5506159	UNIT 300								HLS E		
005402	AUTH	RD	089A4	5506167	UNIT 301								HLS E		
005402	AUTH	RD	089A4	5506175	UNIT 302								HLS E		
005402	AUTH	RD	089A4	5506183	UNIT 303								HLS E		
005402	AUTH	RD	089A4	5506191	UNIT 304								HLS E		
005402	AUTH	RD	089A4	5506373	UNIT 329								HLS E		
005402	AUTH	RD	089A4	5506381	UNIT 330								HLS E		
005402	AUTH	RD	089A4	5506399	UNIT 400								HLS E		
005402	AUTH	RD	089A4	5506407	UNIT 401								HLS E		
005402	AUTH	RD	089A4	5506415	UNIT 402								HLS E		
005402	AUTH	RD	089A4	5506423	UNIT 403								HLS E		
005402	AUTH	RD	089A4	5506431	UNIT 404								HLS E		

Property Address			Tax Map Grid	Tax Account	Legal Description	Lot	Block	Parcel	Noise Area	High Intensity Noise Zone	Safety Zone	Safety Zone	Height Limit Surface	Height Limit Surface	Height Limit Surface
005402	AUTH	RD	089A4	5506613	UNIT 429								HLS E		
005402	AUTH	RD	089A4	5506621	UNIT 430								HLS E		
005402	AUTH	RD	089A4	5506639	UNIT 500								HLS E		
005402	AUTH	RD	089A4	5506647	UNIT 501								HLS E		
005402	AUTH	RD	089A4	5506654	UNIT 502								HLS E		
005402	AUTH	RD	089A4	5506662	UNIT 503								HLS E		
005402	AUTH	RD	089A4	5506670	UNIT 504								HLS E		
005402	AUTH	RD	089A4	5506852	UNIT 529								HLS E		
005402	AUTH	RD	089A4	5506860	UNIT 530								HLS E		
005402	AUTH	RD	089A4	5506878	UNIT 600								HLS E		
005402	AUTH	RD	089A4	5506886	UNIT 629								HLS E		
005402	AUTH	RD	089A4	5506894	UNIT 630								HLS E		
005403	AUTH	RD	089A4	0448142	HALF MI FR ST RD			238					HLS E		
005404	AUTH	RD	089A4	4059960									HLS E		
005404	AUTH	RD	089A4	4059978									HLS E		
005404	AUTH	RD	089A4	4059986									HLS E		
005404	AUTH	RD	089A4	4059994									HLS E		
005404	AUTH	RD	089A4	4060000									HLS E		
005404	AUTH	RD	089A4	4060018									HLS E		
005404	AUTH	RD	089A4	4060026									HLS E		
005404	AUTH	RD	089A4	4060034									HLS E		
005404	AUTH	RD	089A4	4060042									HLS E		
005404	AUTH	RD	089A4	4060059									HLS E		
005404	AUTH	RD	089A4	4060067									HLS E		
005404	AUTH	RD	089A4	4060075									HLS E		
005404	AUTH	RD	089A4	4060083									HLS E		
005404	AUTH	RD	089A4	4060091									HLS E		
005404	AUTH	RD	089A4	4060109									HLS E		
005404	AUTH	RD	089A4	4060117									HLS E		
005404	AUTH	RD	089A4	4060125									HLS E		
005404	AUTH	RD	089A4	4060133	PHASE 3 UNIT 308								HLS E		
005404	AUTH	RD	089A4	4060141									HLS E		
005404	AUTH	RD	089A4	4060158									HLS E		
005404	AUTH	RD	089A4	4060166									HLS E		
005404	AUTH	RD	089A4	4060174									HLS E		
005404	AUTH	RD	089A4	4060182									HLS E		
005404	AUTH	RD	089A4	4060190									HLS E		
005404	AUTH	RD	089A4	4060208									HLS E		
005404	AUTH	RD	089A4	4060216									HLS E		
005404	AUTH	RD	089A4	4060224									HLS E		

Property Address			Tax Map Grid	Tax Account	Legal Description	Lot	Block	Parcel	Noise Area	High Intensity Noise Zone	Safety Zone	Safety Zone	Height Limit Surface	Height Limit Surface	Height Limit Surface
005404	AUTH	RD	089A4	4060232									HLS E		
005404	AUTH	RD	089A4	4060240									HLS E		
005404	AUTH	RD	089A4	4060257									HLS E		
005404	AUTH	RD	089A4	4060265									HLS E		
005404	AUTH	RD	089A4	4060273									HLS E		
005404	AUTH	RD	089A4	4060281									HLS E		
005404	AUTH	RD	089A4	4060299									HLS E		
005404	AUTH	RD	089A4	4060307									HLS E		
005406	AUTH	RD	089A4	5505748	UNIT 112								HLS E		
005406	AUTH	RD	089A4	5505755	UNIT 113								HLS E		
005406	AUTH	RD	089A4	5505763	UNIT 114								HLS E		
005406	AUTH	RD	089A4	5505771	UNIT 115								HLS E		
005406	AUTH	RD	089A4	5505789	UNIT 116								HLS E		
005406	AUTH	RD	089A4	5505797	UNIT 117								HLS E		
005406	AUTH	RD	089A4	5505805	UNIT 118								HLS E		
005406	AUTH	RD	089A4	5505813	UNIT 119								HLS E		
005406	AUTH	RD	089A4	5505821	UNIT 120								HLS E		
005406	AUTH	RD	089A4	5505839	UNIT 121								HLS E		
005406	AUTH	RD	089A4	5505847	UNIT 122								HLS E		
005406	AUTH	RD	089A4	5505854	UNIT 123								HLS E		
005406	AUTH	RD	089A4	5505862	UNIT 124								HLS E		
005406	AUTH	RD	089A4	5505870	UNIT 125								HLS E		
005406	AUTH	RD	089A4	5505888	UNIT 126								HLS E		
005406	AUTH	RD	089A4	5505896	UNIT 127								HLS E		
005406	AUTH	RD	089A4	5505904	UNIT 128								HLS E		
005406	AUTH	RD	089A4	5505995	UNIT 215								HLS E		
005406	AUTH	RD	089A4	5506001	UNIT 216								HLS E		
005406	AUTH	RD	089A4	5506019	UNIT 217								HLS E		
005406	AUTH	RD	089A4	5506027	UNIT 218								HLS E		
005406	AUTH	RD	089A4	5506035	UNIT 219								HLS E		
005406	AUTH	RD	089A4	5506043	UNIT 220								HLS E		
005406	AUTH	RD	089A4	5506050	UNIT 221								HLS E		
005406	AUTH	RD	089A4	5506068	UNIT 222								HLS E		
005406	AUTH	RD	089A4	5506076	UNIT 223								HLS E		
005406	AUTH	RD	089A4	5506084	UNIT 224								HLS E		
005406	AUTH	RD	089A4	5506092	UNIT 225								HLS E		
005406	AUTH	RD	089A4	5506100	UNIT 226								HLS E		
005406	AUTH	RD	089A4	5506118	UNIT 227								HLS E		
005406	AUTH	RD	089A4	5506126	UNIT 228								HLS E		
005406	AUTH	RD	089A4	5506209	UNIT 312								HLS E		

Property Address			Tax Map Grid	Tax Account	Legal Description	Lot	Block	Parcel	Noise Area	High Intensity Noise Zone	Safety Zone	Safety Zone	Height Limit Surface	Height Limit Surface	Height Limit Surface
005406	AUTH	RD	089A4	5506217	UNIT 313								HLS E		
005406	AUTH	RD	089A4	5506225	UNIT 314								HLS E		
005406	AUTH	RD	089A4	5506233	UNIT 315								HLS E		
005406	AUTH	RD	089A4	5506241	UNIT 316								HLS E		
005406	AUTH	RD	089A4	5506258	UNIT 317								HLS E		
005406	AUTH	RD	089A4	5506266	UNIT 318								HLS E		
005406	AUTH	RD	089A4	5506274	UNIT 319								HLS E		
005406	AUTH	RD	089A4	5506282	UNIT 320								HLS E		
005406	AUTH	RD	089A4	5506290	UNIT 321								HLS E		
005406	AUTH	RD	089A4	5506308	UNIT 322								HLS E		
005406	AUTH	RD	089A4	5506316	UNIT 323								HLS E		
005406	AUTH	RD	089A4	5506324	UNIT 324								HLS E		
005406	AUTH	RD	089A4	5506332	UNIT 325								HLS E		
005406	AUTH	RD	089A4	5506340	UNIT 326								HLS E		
005406	AUTH	RD	089A4	5506357	UNIT 327								HLS E		
005406	AUTH	RD	089A4	5506365	UNIT 328								HLS E		
005406	AUTH	RD	089A4	5506449	UNIT 412								HLS E		
005406	AUTH	RD	089A4	5506456	UNIT 413								HLS E		
005406	AUTH	RD	089A4	5506464	UNIT 414								HLS E		
005406	AUTH	RD	089A4	5506472	UNIT 415								HLS E		
005406	AUTH	RD	089A4	5506480	UNIT 416								HLS E		
005406	AUTH	RD	089A4	5506498	UNIT 417								HLS E		
005406	AUTH	RD	089A4	5506506	UNIT 418								HLS E		
005406	AUTH	RD	089A4	5506514	UNIT 419								HLS E		
005406	AUTH	RD	089A4	5506522	UNIT 420								HLS E		
005406	AUTH	RD	089A4	5506530	UNIT 421								HLS E		
005406	AUTH	RD	089A4	5506548	UNIT 422								HLS E		
005406	AUTH	RD	089A4	5506555	UNIT 423								HLS E		
005406	AUTH	RD	089A4	5506563	UNIT 424								HLS E		
005406	AUTH	RD	089A4	5506571	UNIT 425								HLS E		
005406	AUTH	RD	089A4	5506589	UNIT 426								HLS E		
005406	AUTH	RD	089A4	5506597	UNIT 427								HLS E		
005406	AUTH	RD	089A4	5506605	UNIT 428								HLS E		
005406	AUTH	RD	089A4	5506688	UNIT 512								HLS E		
005406	AUTH	RD	089A4	5506696	UNIT 513								HLS E		
005406	AUTH	RD	089A4	5506704	UNIT 514								HLS E		
005406	AUTH	RD	089A4	5506712	UNIT 515								HLS E		
005406	AUTH	RD	089A4	5506720	UNIT 516								HLS E		
005406	AUTH	RD	089A4	5506738	UNIT 517								HLS E		
005406	AUTH	RD	089A4	5506746	UNIT 518								HLS E		

Property Address			Tax Map Grid	Tax Account	Legal Description	Lot	Block	Parcel	Noise Area	High Intensity Noise Zone	Safety Zone	Safety Zone	Height Limit Surface	Height Limit Surface	Height Limit Surface
005406	AUTH	RD	089A4	5506753	UNIT 519								HLS E		
005406	AUTH	RD	089A4	5506761	UNIT 520								HLS E		
005406	AUTH	RD	089A4	5506779	UNIT 521								HLS E		
005406	AUTH	RD	089A4	5506787	UNIT 522								HLS E		
005406	AUTH	RD	089A4	5506795	UNIT 523								HLS E		
005406	AUTH	RD	089A4	5506803	UNIT 524								HLS E		
005406	AUTH	RD	089A4	5506811	UNIT 525								HLS E		
005406	AUTH	RD	089A4	5506829	UNIT 526								HLS E		
005406	AUTH	RD	089A4	5506837	UNIT 527								HLS E		
005406	AUTH	RD	089A4	5506845	UNIT 528								HLS E		
005407	AUTH	RD	089A4	0452706		3	A						HLS E		
005500	AUTH	WAY	089A3	3834728									HLS E		
005501	AUTH	RD	089A4	0538843		4	A						HLS E		
005501	AUTH	WAY	089A4	3238649	PT LOT 28 (FR 0624031 STR 98)(DT OF TAKING 4/19/96)								HLS E		
005502	AUTH	WAY	089A3	3834736	PHASE 3 BLDG 5 UNIT 418								HLS E		
005503	AUTH	RD	089A4	0636670		5	A						HLS E		
005504	AUTH	WAY	089A3	3834702	PHASE 3 BLDG 5 UNIT 415								HLS E		
005505	AUTH	RD	089A4	0640755		6	A						HLS E		
005506	AUTH	WAY	089A3	3834710									HLS E		
005507	AUTH	RD	089A4	0565424		7	A						HLS E		
005508	AUTH	WAY	089A3	3834686									HLS E		
005509	AUTH	RD	089A4	0488064		8	A						HLS E		
005510	AUTH	WAY	089A3	3834694	PHASE 3 UNIT 414								HLS E		
005511	AUTH	RD	089A4	0462929		9	A						HLS E		
005512	AUTH	WAY	089A3	3834660									HLS E		
005513	AUTH	RD	089A4	0598680		10	A						HLS E		
005514	AUTH	RD	089A4	0559211	PT PAR 76 SOPER MANOR(.0002 AC DFR PG CO L14578 F112 2001)			076					HLS E		
005514	AUTH	WAY	089A3	3834678	UNIT 412 BLDG 5 PHASE 3								HLS E		
005515	AUTH	RD	089A4	0578922		11	A						HLS E		
005516	AUTH	RD	089A4	0559229	PT PAR 75 SOPER MANOR (.0822A DFR PG COL14427F80 01)			075					HLS E		
005516	AUTH	WAY	089A3	3834645									HLS E		
005517	AUTH	RD	089A4	0645333		12	A						HLS E		
005518	AUTH	WAY	089A3	3834652									HLS E		
005520	AUTH	WAY	089A3	3834629									HLS E		
005522	AUTH	WAY	089A3	3834637									HLS E		
005524	AUTH	WAY	089A3	3811510									HLS E		
005526	AUTH	WAY	089A3	3811528									HLS E		
005528	AUTH	WAY	089A3	3811494	UNIT 403								HLS E		
005530	AUTH	WAY	089A3	3811502									HLS E		
005532	AUTH	WAY	089A3	3811478									HLS E		

Property Address			Tax Map Grid	Tax Account	Legal Description	Lot	Block	Parcel	Noise Area	High Intensity Noise Zone	Safety Zone	Safety Zone	Height Limit Surface	Height Limit Surface	Height Limit Surface
005534	AUTH	WAY	089A3	3811486									HLS E		
005536	AUTH	WAY	089A3	3811452	PHASE 2- BLDG 3 UNIT 399								HLS E		
005538	AUTH	WAY	089A3	3811460	09REMAIL2/24LDA								HLS E		
005540	AUTH	WAY	089A3	3811437									HLS E		
005542	AUTH	WAY	089A3	3811445									HLS E		
005544	AUTH	WAY	089A3	3811411									HLS E		
005546	AUTH	WAY	089A3	3811429									HLS E		
005548	AUTH	WAY	089A3	3800091	UNIT 393								HLS E		
005550	AUTH	WAY	089A3	3800109	UNIT 394								HLS E		
005552	AUTH	WAY	089A3	3800075	UNIT 391								HLS E		
005554	AUTH	WAY	089A3	3800083	UNIT 392								HLS E		
005556	AUTH	WAY	089A3	3800059	UNIT 389								HLS E		
005558	AUTH	WAY	089A3	3800067	UNIT 390								HLS E		
005560	AUTH	WAY	089A3	3800034	UNIT 387								HLS E		
005562	AUTH	WAY	089A3	3800042	UNIT 388								HLS E		
005564	AUTH	WAY	089A3	3800018	UNIT 385 09REMAIL2/24LDA								HLS E		
005566	AUTH	WAY	089A3	3800026	UNIT 386								HLS E		
005568	AUTH	WAY	089A3	3799996	UNIT 383								HLS E		
005570	AUTH	WAY	089A3	3800000	UNIT 384								HLS E		
005600	AUTH	RD	089A4	0488304	SOPER MANOR			174					HLS E		
005600	AUTH	WAY	089A3	3596954		21							HLS E		
005602	AUTH	RD	089A4	0620880		1	A						HLS E		
005602	AUTH	WAY	089A3	3596947		20							HLS E		
005603	AUTH	RD	089A4	0598169		1	B						HLS E		
005604	AUTH	RD	089A4	0533380		9	A						HLS E		
005604	AUTH	WAY	089A3	3596939		19							HLS E		
005605	AUTH	RD	098A1	0477000		12	B						HLS E		
005606	AUTH	RD	089A4	0506360		22	A						HLS E		
005606	AUTH	WAY	089A3	3596921	09REMAIL2/24LDA	18							HLS E		
005607	AUTH	RD	098A1	0477380		11	B						HLS E		
005608	AUTH	RD	089A4	0625673		21	A						HLS E		
005608	AUTH	WAY	089A3	3596913		17							HLS E		
005609	AUTH	RD	098A1	0508697		12	A						HLS E		
005610	AUTH	WAY	089A3	3596905		16							HLS E		
005611	AUTH	RD	098A1	0593459	TRS DT SB 9/27/04 L20365 F205	13	A						HLS E		
005612	AUTH	WAY	089A3	3596897		15							HLS E		
005614	AUTH	RD	098A1	0625459		1							HLS E		
005614	AUTH	WAY	089A3	3596889		14							HLS E		
005615	AUTH	RD	098A1	0466136		25	A						HLS E		
005616	AUTH	WAY	089A3	3596871		13							HLS E		

Property Address			Tax Map Grid	Tax Account	Legal Description	Lot	Block	Parcel	Noise Area	High Intensity Noise Zone	Safety Zone	Safety Zone	Height Limit Surface	Height Limit Surface	Height Limit Surface
005617	AUTH	RD	098A1	0629444		4	A						HLS E		
005618	AUTH	WAY	089A3	3596863		12							HLS E		
005620	AUTH	WAY	089A3	3596855		11							HLS E		
005622	AUTH	WAY	089A3	3596848		10							HLS E		
005624	AUTH	WAY	089A3	3596830		9							HLS E		
005626	AUTH	WAY	089A3	3596822		8							HLS E		
005628	AUTH	WAY	089A3	3596814		7							HLS E		
005700	AUTH	RD	098B1	0620567	(03EAI-XTRS)	1	A						HLS E		
005700	AUTH	WAY	089B4	0623884	PT PAR 127 SOPER MANOR(DATE OF TAKING 1/4/99)			127					HLS E		
005701	AUTH	RD	098B1	0445270		1	B						HLS E		
005703	AUTH	RD	098B1	0445916	OUTLOT A & 5000 SQ FT ADJ		B						HLS E		
005703	AUTH	RD	098B1	0445916	OUTLOT A & 5000 SQ FT ADJ		B						HLS E		
005704	AUTH	RD	098B1	0563411	SOPERS MANOR			003					HLS E		
005707	AUTH	RD	098B1	0650697		2	B						HLS E		
005708	AUTH	RD	098B1	0563551	SOPERS MANOR			004					HLS E		
005800	AUTH	RD	098B1	0570903		2							HLS E		
005801	AUTH	RD	098B1	0416321	NR REDDS CORNER			015					HLS E		
005804	AUTH	RD	098B1	0512814		1							HLS E		
005808	AUTH	RD	098B1	0467043	NR REDS CORNER			009					HLS E		
005812	AUTH	RD	098B1	0491324	NR REDDS CORNER			011					HLS E		
005900	AUTH	RD	098B1	0437160	NR REDS CORNER			012					HLS E		
005901	AUTH	RD	098B1	0437533		1	N						HLS E		
005904	AUTH	RD	098B1	0501262	NR REDS CORNER			013					HLS E		
005905	AUTH	RD	098B1	0594549	NR REDS CORNER			144					HLS E		
005908	AUTH	RD	098B1	0598870		5	A						HLS E		
005909	AUTH	RD	098B1	0594556	N REDS CORNER			145					HLS E		
005913	AUTH	RD	098B1	0638858		1	M						HLS E		
006001	AUTH	RD	098B1	0416842	PT PAR 17 NR REDDS CORNER (TTE 7/1/10)			017					HLS E		
006004	AUTH	RD	098B1	0475350		19	C						HLS E		
006008	AUTH	RD	098B1	0649129		18	C						HLS E		
006020	AUTH	RD	098B1	0569145				018					HLS E		
006024	AUTH	RD	098B1	0641670	LOT 1 EX 1688 SF		A						HLS E		
006102	AUTH	RD	098C1	0480830		1	A						HLS E		
006105	AUTH	RD	098C1	0623801	LOTS 1.2		1						HLS E		
006105	AUTH	RD	098C1	0623801	LOTS 1.2		1						HLS E		
006107	AUTH	RD	098C1	0413781		3	1						HLS E		
006109	AUTH	RD	098C2	0458307	LOTS 4.5.		1						HLS E		
006109	AUTH	RD	098C2	0458307	LOTS 4.5.		1						HLS E		
006113	AUTH	RD	098C2	0651315	LT 6 & NW 1/2 LT 7		1						HLS E		
006113	AUTH	RD	098C2	0651315	LT 6 & NW 1/2 LT 7		1						HLS E		

Property Address			Tax Map Grid	Tax Account	Legal Description	Lot	Block	Parcel	Noise Area	High Intensity Noise Zone	Safety Zone	Safety Zone	Height Limit Surface	Height Limit Surface	Height Limit Surface
006114	AUTH	RD	098C1	0544791		6	B						HLS E		
006115	AUTH	RD	098C2	0568279	LT 8 & SE 1/2 LT 7		1						HLS E		
006117	AUTH	RD	098C2	0437715		9	1						HLS E		
006119	AUTH	RD	098C2	0560565		10	1						HLS E		
006121	AUTH	RD	098C2	0442244	LTS 11.12 2004 EAI-X TRS		1						HLS E		
006121	AUTH	RD	098C2	0442244	LTS 11.12 2004 EAI-X TRS		1						HLS E		
006122	AUTH	RD	098C2	0475160		5	C						HLS E		
006123	AUTH	RD	098C2	0573220		13	1						HLS E		
006124	AUTH	RD	098C2	0456442		6	C						HLS E		
006125	AUTH	RD	098C2	0628875		14	1						HLS E		
006126	AUTH	RD	098C2	0554238		7	C						HLS E		
006200	AUTH	RD	098C2	0417568		8	C						HLS E		
006201	AUTH	RD	098C2	0629220		15	1						HLS E		
006202	AUTH	RD	098C2	0579847		9	C						HLS E		
006204	AUTH	RD	098C2	0517227		10	C						HLS E		
006206	AUTH	RD	098C2	0492470		11	C						HLS E		
006208	AUTH	RD	098C2	0599068	T-DT S/B 08/09/04 L20106 F413	12	C						HLS E		
006210	AUTH	RD	098C2	0488551		13	C						HLS E		
006211	AUTH	RD	098C2	0475020		2	2						HLS E		
006212	AUTH	RD	098C2	0482877		14	C						HLS E		
006214	AUTH	RD	098C2	0535690		15	C						HLS E		
006215	AUTH	RD	098C2	0531244		3	2						HLS E		
006216	AUTH	RD	098C2	0571364		16	C						HLS E		
006218	AUTH	RD	098C2	0423913	2004 EAI-X TRS T-DT S/B 06/25/04 L19807 F176	17	C						HLS E		
006219	AUTH	RD	098C2	0515676		4	2						HLS E		
006220	AUTH	RD	098C2	0583740		18	C						HLS E		
006222	AUTH	RD	098C2	0547851		19	C						HLS E		
006223	AUTH	RD	098C2	0639070	LOTS 5.6 AND N HALF 7		2						HLS E		
006223	AUTH	RD	098C2	0639070	LOTS 5.6 AND N HALF 7		2						HLS E		
006224	AUTH	RD	098C2	0494757	T-DT S/B 08/27/04 L20217 F343	20	C						HLS E		
006225	AUTH	RD	098C2	0620005	S HALF 7 LTS 8 9		2						HLS E		
006225	AUTH	RD	098C2	0620005	S HALF 7 LTS 8 9		2						HLS E		
006225	AUTH	RD	098C2	0620005	S HALF 7 LTS 8 9		2						HLS E		
006226	AUTH	RD	098C2	0448431		21	C						HLS E		
006228	AUTH	RD	098C2	0478347		22	C						HLS E		
006229	AUTH	RD	098C2	0448951		26	2						HLS E		
006230	AUTH	RD	098C2	0500025		23	C						HLS E		
006232	AUTH	RD	098C2	0466912		24	C						HLS E		
006234	AUTH	RD	098C2	0487504		25	C						HLS E		
006300	AUTH	RD	098C2	0624197		7	D						HLS E		

Property Address			Tax Map Grid	Tax Account	Legal Description	Lot	Block	Parcel	Noise Area	High Intensity Noise Zone	Safety Zone	Safety Zone	Height Limit Surface	Height Limit Surface	Height Limit Surface
006302	AUTH	RD	098C2	0624205		8	D						HLS E		
006303	AUTH	RD	098C2	0545053		3	3						HLS E		
006305	AUTH	RD	098C2	0450452	T-DT S/B 10/07/04 L20435 F284	4	3						HLS E		
006307	AUTH	RD	098C2	0593350		5	3						HLS E		
006309	AUTH	RD	098C2	0477448	LOTS 6.7		3						HLS E		
006309	AUTH	RD	098C2	0477448	LOTS 6.7		3						HLS E		
006311	AUTH	RD	098C2	0554055		8	3						HLS E		
006313	AUTH	RD	098C2	0599142		9	3						HLS E		
006315	AUTH	RD	098C2	0638817		10	3						HLS D	HLS E	
006317	AUTH	RD	098C2	0641613	LTS 11.12		3						HLS D	HLS E	
006317	AUTH	RD	098C2	0641613	LTS 11.12		3						HLS D	HLS E	
006401	AUTH	RD	098C2	0441063	LT 13 & N HALF LOT 14		3						HLS D	HLS E	
006403	AUTH	RD	098C2	0481754	S HALF LT 14 AND LOT 15 IMPS ON 15		3						HLS D		
006403	AUTH	RD	098C2	0481754	S HALF LT 14 AND LOT 15 IMPS ON 15		3						HLS D	HLS E	
006405	AUTH	RD	098C2	0576280		16	3						HLS D		
006407	AUTH	RD	098C2	0642439		17	3						HLS D		
006408	AUTH	RD	098C2	0545327	PARCEL J								HLS D		
006409	AUTH	RD	098C2	0514786		43	3						HLS D		
	AUTH	WAY	088F4	0652016	PT OUTLOT A								HLS E		
	AUTH	WAY	088F4	0654327	PT OUTLOT A								HLS E		
007200	AUTUMN BLAZE	CT	125E3	3658614		29	E						HLS B		
007201	AUTUMN BLAZE	CT	125E3	3658697		46	E						HLS B		
007203	AUTUMN BLAZE	CT	125E3	3658689		45	E						HLS B		
007204	AUTUMN BLAZE	CT	125E3	3658622		30	E						HLS B		
007205	AUTUMN BLAZE	CT	125E3	3658671		44	E						HLS B		
007207	AUTUMN BLAZE	CT	125E3	3658663		43	E						HLS B		
007208	AUTUMN BLAZE	CT	125E3	3658630		31	E						HLS B		
007209	AUTUMN BLAZE	CT	125E3	3658564		42	E						HLS B		
007210	AUTUMN BLAZE	CT	125E3	3658648		32	E						HLS B		
007211	AUTUMN BLAZE	CT	125E3	3658556		41	E						HLS B		
007212	AUTUMN BLAZE	CT	125E3	3658655		33	E						HLS B		
007213	AUTUMN BLAZE	CT	125E3	3658549		40	E						HLS B		
007214	AUTUMN BLAZE	CT	125E3	3658481		34	E						HLS B		
007215	AUTUMN BLAZE	CT	125E3	3658531		39	E						HLS B		
007216	AUTUMN BLAZE	CT	125E3	3658499		35	E						HLS B		
007217	AUTUMN BLAZE	CT	125E3	3658523		38	E						HLS B		
007218	AUTUMN BLAZE	CT	125E3	3658507		36	E						HLS B		
007219	AUTUMN BLAZE	CT	125E3	3658515		37	E						HLS B		
005600	AVON	CT	107A1	0986703		26	A						HLS E		
005601	AVON	CT	107A2	0849596		25	A						HLS E		

Property Address			Tax Map Grid	Tax Account	Legal Description	Lot	Block	Parcel	Noise Area	High Intensity Noise Zone	Safety Zone	Safety Zone	Height Limit Surface	Height Limit Surface	Height Limit Surface
005602	AVON	CT	107A1	0938803	(L 10313 F 532)	27	A						HLS E		
005603	AVON	CT	107A1	0869925	CAE08-38179 W/TDT 3/24/09	24	A						HLS E		
005604	AVON	CT	107A1	0868133		28	A						HLS E		
002413	AZTEC	DR	081C2	0480319	LOTS 24.25		4						HLS E		
002413	AZTEC	DR	081C2	0480319	LOTS 24.25		4						HLS E		
002503	AZTEC	DR	081C3	0415695	LOTS 37.38		5						HLS E		
002503	AZTEC	DR	081C3	0415695	LOTS 37.38		5						HLS E		
002505	AZTEC	DR	081C3	0413344	LOTS 35.36		5						HLS E		
002505	AZTEC	DR	081C3	0413344	LOTS 35.36		5						HLS E		
008608	BAINBRIDGE	CT	117C4	0962274	PLAT 1	64	B		YES				HLS B		
008610	BAINBRIDGE	CT	117C4	0962266	PLAT 1 T-DT S/B 08/03/04 L20071 F032	63	B		YES				HLS B		
008612	BAINBRIDGE	CT	117C4	0962258	PLAT 1	62	B		YES				HLS B		
008613	BAINBRIDGE	CT	117C4	0962233	PLAT 1 04 EAI-X TRS T-DT S /B 07/01/04 L19859 F736	60	B		YES				HLS B		
008614	BAINBRIDGE	CT	117C4	0962241	PLAT 1	61	B		YES				HLS B		
000000	BALLANTRAE	CT	107E4	5572736	PT LOT 11A		D						HLS E		
007200	BALLANTRAE	CT	107E4	0969006	PT LOT 11A		D						HLS E		
007201	BALLANTRAE	CT	107E4	0969014		12	D						HLS E		
007202	BALLANTRAE	CT	107E4	0968990		10	D						HLS E		
007203	BALLANTRAE	CT	107E4	0969022		13	D						HLS E		
007204	BALLANTRAE	CT	107E4	0968982		9	D						HLS E		
007205	BALLANTRAE	CT	107E4	0969030		14	D						HLS E		
007206	BALLANTRAE	CT	107E4	0968974		8	D						HLS E		
007207	BALLANTRAE	CT	107E4	0969048		15	D						HLS E		
007208	BALLANTRAE	CT	107E4	0968966		7	D						HLS E		
008900	BALLARD	LN	116E2	0947465	PT LT 112.113 (REMOVE IMPS FOR 4/1/08 ADDED IN ERROR 07)								HLS E	HLS G	
008900	BALLARD	LN	116E2	0947465	PT LT 112.113 (REMOVE IMPS FOR 4/1/08 ADDED IN ERROR 07)								HLS E	HLS G	
008904	BALLARD	LN	116E2	3839016	PT LT 111 RW446-11 (1000SF DFR TO PG CO RD S 2007)(CORR USE 08)	111							HLS E	HLS G	
008905	BALLARD	LN	116E2	0884197	S 80 FT OF LOTS 65 & 66 EX 1599.93 SF TO P G CO								HLS E		
008905	BALLARD	LN	116E2	0884197	S 80 FT OF LOTS 65 & 66 EX 1599.93 SF TO P G CO								HLS E		
008906	BALLARD	LN	116E2	0902759	(03 EAI-X TRS)	110							HLS G		
008907	BALLARD	LN	116E2	0864272	T-DT S/B 5/19/04 L19527 F420	67							HLS E	HLS G	
008908	BALLARD	LN	116E2	0859678		109							HLS G		
008909	BALLARD	LN	116E2	0938639	PT LT 68 EQ 19000 SQ FT								HLS E	HLS G	
008910	BALLARD	LN	116E2	0957233		108							HLS G		
008911	BALLARD	LN	116E2	0858357		69							HLS E	HLS G	
008912	BALLARD	LN	116E2	0909945	CAE 07-31911 W/TDT 06/23/2008	107							HLS G		
008913	BALLARD	LN	116E2	0867887		70							HLS G		
008914	BALLARD	LN	116E2	0888693		106							HLS G		
008915	BALLARD	LN	116E2	0909572	PTA 312-09 7/1/09	71							HLS G		
008916	BALLARD	LN	116E2	0890541		105							HLS G		

Property Address			Tax Map Grid	Tax Account	Legal Description	Lot	Block	Parcel	Noise Area	High Intensity Noise Zone	Safety Zone	Safety Zone	Height Limit Surface	Height Limit Surface	Height Limit Surface
008917	BALLARD	LN	116E3	0903120		72							HLS G		
008918	BALLARD	LN	116E3	0906610	PT LOTS 103.104 EQ 19940.00SF								HLS G		
008919	BALLARD	LN	116E3	0919761		73							HLS G		
009000	BALLARD	LN	116E3	0985242	PT LOT 103.104 EQ 15860.0000 SQ FT								HLS G		
009001	BALLARD	LN	116E3	0957712		74							HLS G		
009002	BALLARD	LN	116E3	0882746	2004 EAI-X TRS	102							HLS G		
009003	BALLARD	LN	116E3	0965988		75							HLS G		
009004	BALLARD	LN	116E3	0858894		101							HLS G		
009005	BALLARD	LN	116E3	0988469		76							HLS G		
009006	BALLARD	LN	116E3	0858654		100							HLS G		
009007	BALLARD	LN	116E3	0917575		77							HLS G		
009008	BALLARD	LN	116F3	0957019		99							HLS G		
009009	BALLARD	LN	116E3	0878272		78							HLS G		
009100	BALLARD	LN	116F3	0917617		98							HLS G		
009101	BALLARD	LN	116E3	0864793		79							HLS G		
009102	BALLARD	LN	116F3	0893131		97							HLS B	HLS G	
009103	BALLARD	LN	116E3	0869644		80							HLS G		
009104	BALLARD	LN	116F3	0858969		96							HLS B	HLS G	
009105	BALLARD	LN	116E3	0869545		81							HLS G		
009106	BALLARD	LN	116F3	0962878		95							HLS B	HLS G	
009107	BALLARD	LN	116E3	0990580		82							HLS G		
009108	BALLARD	LN	116F3	0985978		94							HLS B	HLS G	
009109	BALLARD	LN	116E3	0901991		83							HLS G		
009110	BALLARD	LN	116F3	0886531		93							HLS B		
009111	BALLARD	LN	116F3	0990564		84							HLS B	HLS G	
009112	BALLARD	LN	116F3	0905448	2004 EAI-X TRS	92							HLS B		
009113	BALLARD	LN	116F3	0990572		85							HLS B	HLS G	
009114	BALLARD	LN	116F3	0963223		91							HLS B		
009115	BALLARD	LN	116F3	0905919		86							HLS B	HLS G	
009117	BALLARD	LN	116F3	0987099		87							HLS B	HLS G	
009118	BALLARD	LN	116F3	0878504	LOTS 89 90								HLS B		
009118	BALLARD	LN	116F3	0878504	LOTS 89 90								HLS B		
007501	BARBARA	LN	107A3	0867754	PT LOT 5 EQ 12315 SQ FT		B						HLS E		
007601	BARBARA	LN	107A3	0872598		4	B						HLS E		
007605	BARBARA	LN	107A3	0872580		3	B						HLS E		
007900	BARBARA	CT	107B4	0888305		12	1						HLS E		
007901	BARBARA	CT	107B4	0884312		13	1						HLS E		
007902	BARBARA	CT	107B4	0911594		11	1						HLS E		
007903	BARBARA	CT	107B4	0850594		14	1						HLS E		
007904	BARBARA	CT	107B4	0874792		10	1						HLS E		

Property Address			Tax Map Grid	Tax Account	Legal Description	Lot	Block	Parcel	Noise Area	High Intensity Noise Zone	Safety Zone	Safety Zone	Height Limit Surface	Height Limit Surface	Height Limit Surface
007905	BARBARA	CT	107B4	0934687		15	1						HLS E		
	BARBARA	LN	107A3	0857250	PT ABND SPRING CIR EQ 9750 SQ FT			294					HLS E		
006300	BARNWOOD	DR	116C1	2826824		6							HLS E		
006301	BARNWOOD	DR	116C1	2827269		50							HLS E		
006303	BARNWOOD	DR	116C1	2827251		49							HLS E		
006304	BARNWOOD	DR	116C1	2826907		14							HLS E		
006305	BARNWOOD	DR	116C1	2827244		48							HLS E		
006306	BARNWOOD	DR	116C1	2826915		15							HLS E		
006307	BARNWOOD	DR	116C1	2827236		47	C						HLS E		
006308	BARNWOOD	DR	116C1	2826923		16							HLS E		
006309	BARNWOOD	DR	116C1	2827228		46							HLS E		
006310	BARNWOOD	DR	116C1	2826931		17							HLS E		
006311	BARNWOOD	DR	116C1	2827210		45							HLS E		
006312	BARNWOOD	DR	116C1	2826949		18							HLS E		
006313	BARNWOOD	DR	116C1	2827202		44							HLS E		
006314	BARNWOOD	DR	116C1	2826956		19							HLS E		
006315	BARNWOOD	DR	116C1	2827194	CAE08-08012 W/TDT 6/26/08	43							HLS E		
006400	BARNWOOD	DR	116C1	2826964		20							HLS E		
006402	BARNWOOD	DR	116C1	2826972		21							HLS E		
006403	BARNWOOD	DR	116C1	2827129		36							HLS E		
006404	BARNWOOD	DR	116C1	2826980		22							HLS E		
006405	BARNWOOD	DR	116C1	2827111		35							HLS E		
006406	BARNWOOD	DR	116C1	2826998	2004 EAI-X TRS	23							HLS E		
006408	BARNWOOD	DR	116C1	2827004		24							HLS E		
006410	BARNWOOD	DR	116C1	2827012		25							HLS E		
006411	BARNWOOD	DR	116C1	2827053		29							HLS E		
006412	BARNWOOD	DR	116C1	2827020		26							HLS E		
006414	BARNWOOD	DR	116C1	2827038		27							HLS E		
006415	BARNWOOD	DR	116C1	2827046		28							HLS E		
005000	BARTO	AVE	098C1	0481853		15	E						HLS E		
005001	BARTO	AVE	098C1	0566646		8	D						HLS E		
005005	BARTO	AVE	098C1	0478891		9	D						HLS E		
005006	BARTO	AVE	098C1	0470716	LOTS 13.14		E						HLS E		
005006	BARTO	AVE	098C1	0470716	LOTS 13.14		E						HLS E		
005007	BARTO	AVE	098C1	0461236		10	D						HLS E		
005008	BARTO	AVE	098C1	0443440		12	E						HLS E		
005009	BARTO	AVE	098C1	0636423		11	D						HLS E		
005010	BARTO	AVE	098C1	0421990		11	E						HLS E		
005012	BARTO	AVE	098C1	0429035		10	E						HLS E		
005100	BARTO	AVE	098C1	0630723		9	E						HLS E		

Property Address			Tax Map Grid	Tax Account	Legal Description	Lot	Block	Parcel	Noise Area	High Intensity Noise Zone	Safety Zone	Safety Zone	Height Limit Surface	Height Limit Surface	Height Limit Surface
005102	BARTO	AVE	098C1	0601773		8	E						HLS E		
005103	BARTO	AVE	098B1	0533190		10	C						HLS E		
005104	BARTO	AVE	098C1	0456665		7	E						HLS E		
005105	BARTO	AVE	098B1	0640847		11	C						HLS E		
005106	BARTO	AVE	098B1	0542241		6	E						HLS E		
005107	BARTO	AVE	098B1	0501296		12	C						HLS E		
005108	BARTO	AVE	098B1	0598979		5	E						HLS E		
005109	BARTO	AVE	098B1	0537860		13	C						HLS E		
005110	BARTO	AVE	098B1	0416255		4	E						HLS E		
005111	BARTO	AVE	098B1	0626721		14	C						HLS E		
005112	BARTO	AVE	098B1	0466979				217					HLS E		
005113	BARTO	AVE	098B1	0624825		15	C						HLS E		
005114	BARTO	AVE	098B1	0416743		3	E						HLS E		
005115	BARTO	AVE	098B1	0532887		16	C						HLS E		
005116	BARTO	AVE	098B1	0488981		2	E						HLS E		
005118	BARTO	AVE	098B1	0569897		1	E						HLS E		
005119	BARTO	AVE	098B1	0629352		17	C						HLS E		
009500	BARTON OAKS	CT	090D3	5533770	PLAT 3	13	C		YES				HLS D		
009501	BARTON OAKS	CT	090D3	5533768	SMITH HOME FARM, PLAT 3	12	C		YES				HLS D		
009502	BARTON OAKS	CT	090D3	5533781	SMITH HOME FARM, PLAT 3	14	C		YES				HLS D		
009503	BARTON OAKS	CT	090D3	5533757	SMITH HOME FARM, PLAT 3	11	C		YES				HLS D		
009504	BARTON OAKS	CT	090D3	5533792	PLAT 3	15	C		YES				HLS D		
009505	BARTON OAKS	CT	090D3	5533746	PLAT 3	10	C		YES				HLS D		
009506	BARTON OAKS	CT	090D3	5533804	SMITH HOME FARM, PLAT 3	16	C		YES				HLS D		
009507	BARTON OAKS	CT	090D3	5533611	PLAT 2	5	C		YES				HLS D		
009508	BARTON OAKS	CT	090D3	5533666	PLAT 2	17	C		YES				HLS D		
009509	BARTON OAKS	CT	090D3	5533622	SMITH HOME FARM, PLAT 2	6	C		YES				HLS D		
009510	BARTON OAKS	CT	090D3	5533677	SMITH HOME FARM, PLAT 2	18	C		YES				HLS D		
009511	BARTON OAKS	CT	090D3	5533633	SMITH HOME FARM, PLAT 2	7	C		YES				HLS D		
009512	BARTON OAKS	CT	090D3	5533688	SMITH HOME FARM, PLAT 2	19	C		YES				HLS D		
009513	BARTON OAKS	CT	090D3	5533644	SMITH HOME FARM, PLAT 2	8	C		YES				HLS D		
009514	BARTON OAKS	CT	090D3	5533690	SMITH HOME FARM, PLAT 2	20	C		YES				HLS D		
009516	BARTON OAKS	CT	090D3	5533702	SMITH HOME FARM, PLAT 2	21	C		YES				HLS D		
008200	BATHGATE	CT	107F4	0967463		23	F						HLS D	HLS E	
008201	BATHGATE	CT	116F1	0967455		22	F						HLS D	HLS E	
008202	BATHGATE	CT	107F4	0967471		67	F						HLS D		
008203	BATHGATE	CT	116F1	0967448		21	F						HLS E		
008204	BATHGATE	CT	116F1	0967489		25	F						HLS D	HLS E	
008205	BATHGATE	CT	116F1	0967430		20	F						HLS E		
008206	BATHGATE	CT	116F1	0967497		26	F						HLS D	HLS E	HLS G

Property Address			Tax Map Grid	Tax Account	Legal Description	Lot	Block	Parcel	Noise Area	High Intensity Noise Zone	Safety Zone	Safety Zone	Height Limit Surface	Height Limit Surface	Height Limit Surface
008207	BATHGATE	CT	116F1	0967422		19	F						HLS E		
008209	BATHGATE	CT	116F1	0967414		18	F						HLS E	HLS G	
001605	BAUMANN	RD	082D1	1761766	DUAL USE			183					HLS E		
	BAUMANN	RD	082E1	1761758				187					HLS E		
006101	BAXTER	DR	098B2	0435883	PARCEL A EQ 8 AC PRINCETON ELEM		8						HLS E		
006106	BAXTER	DR	098C2	0636092	LOT 21 N 24.85 FT LOT 20		6						HLS E		
006106	BAXTER	DR	098C2	0636092	LOT 21 N 24.85 FT LOT 20		6						HLS E		
006110	BAXTER	DR	098C2	0622373	S 25.86 FT LOT 20. 19		6						HLS E		
006111	BAXTER	DR	098C2	0561340	PARCEL A								HLS E		
006112	BAXTER	DR	098C2	0617340	LOT 18 & N 24.08 FT LOT 17 IMPS O N LOT 18 & PT LOT 17		6						HLS E		
006116	BAXTER	DR	098C2	0575019	LOT 16 & S 25.92 FT LOT 17		6						HLS E		
006116	BAXTER	DR	098C2	0575019	LOT 16 & S 25.92 FT LOT 17		6						HLS E		
006118	BAXTER	DR	098C2	0561613	LOT 15 & N E 25 FT LOT 14 IMPS L OT 15 & PT LOT 14		6						HLS E		
006122	BAXTER	DR	098C2	0590463	LOT 13 & SW 25 FT LOT 14		6						HLS E		
006122	BAXTER	DR	098C2	0590463	LOT 13 & SW 25 FT LOT 14		6						HLS E		
000000	BAY LEAF	CT	090D3	5536168	SMITH HOME FARM- PLAT 5 PART PARCEL H-1 COMMON AREA PER PLAT		G		YES				HLS D		
000000	BAY LEAF	CT	090D3	5536170	SMITH HOME FARM- PLAT 5 PARCEL H-6 COMMON AREA PER PLAT		G		YES				HLS D		
009300	BAY LEAF	CT	090D3	5536113	SMITH HOME FARM, PLAT 5	7	G		YES				HLS D		
009301	BAY LEAF	CT	090D3	5536102	SMITH HOME FARM, PLAT 5	6	G		YES				HLS D		
009302	BAY LEAF	CT	090D3	5536124	SMITH HOME FARM, PLAT 5	8	G		YES				HLS D		
009303	BAY LEAF	CT	090D3	5536090	PLAT 5	5	G		YES				HLS D		
009304	BAY LEAF	CT	090D3	5536135	PLAT 5	9	G		YES				HLS D		
009305	BAY LEAF	CT	090D3	5536088	PLAT 5	4	G		YES				HLS D		
005200	BAYNE	PL	106F1	0655746		4	B						HLS E		
005201	BAYNE	PL	106F1	0448183		5	B						HLS E		
005202	BAYNE	PL	106F1	0610451		3	B						HLS E		
005203	BAYNE	PL	106F1	0618454		6	B						HLS E		
005204	BAYNE	PL	106F1	0560755		2	B						HLS E		
005206	BAYNE	PL	106F1	0592733		1	B						HLS E		
005006	BAYWOLF	ST	106F2	0918136		2	B						HLS E		
005008	BAYWOLF	ST	106F2	0918144		3	B						HLS E		
000000	BEAUFORD	RD	089D4	0638783	PT LOT 8 EQ 164 SF		F						HLS D		
004702	BEAUFORD	RD	089D4	0640201		5	E						HLS D		
004703	BEAUFORD	RD	089D4	0476978		11	D						HLS D		
004704	BEAUFORD	RD	089D4	0426726		6	E						HLS D		
004709	BEAUFORD	RD	089D4	0489328		6	F						HLS D		
004711	BEAUFORD	RD	089D4	0573576		7	F						HLS D		
004712	BEAUFORD	RD	089D4	0650812		3	G						HLS D		
004713	BEAUFORD	RD	089D4	0534990	PT LOT 8 EQ 10353 SQ FT	8	F						HLS D		
004714	BEAUFORD	RD	089D4	0555433	OUTLOT D (USE CHANGE DUE TO 10/1/01 NB 2002)		G						HLS D		

Property Address			Tax Map Grid	Tax Account	Legal Description	Lot	Block	Parcel	Noise Area	High Intensity Noise Zone	Safety Zone	Safety Zone	Height Limit Surface	Height Limit Surface	Height Limit Surface
009500	BECHTEL	CT	117D4	0913954	PLAT 2	21	D						HLS G		
009501	BECHTEL	CT	117D4	0914028	PLAT 2	28	D						HLS G		
009502	BECHTEL	CT	117D4	0913962	PLAT 2	22	D						HLS G		
009503	BECHTEL	CT	117D4	0914010	PLAT 2	27	D						HLS G		
009504	BECHTEL	CT	117D4	0913970	PLAT 2	23	D						HLS G		
009505	BECHTEL	CT	117D4	0914002	PLAT 2	26	D						HLS G		
009506	BECHTEL	CT	117D4	0913988	PLAT 2	24	D						HLS G		
009507	BECHTEL	CT	117D4	0913996	PLAT 2	25	D						HLS G		
005900	BEDFORD	LN	107B4	0876193		22	C						HLS E		
005901	BEDFORD	LN	107B4	0849992		11	D						HLS E		
005902	BEDFORD	LN	107B4	0864561		20	C						HLS E		
005903	BEDFORD	LN	107B4	0893578		10	D						HLS E		
005904	BEDFORD	LN	107B4	0948158		18	C						HLS E		
005905	BEDFORD	LN	107B4	0918029		9	D						HLS E		
005906	BEDFORD	LN	107B4	0871699		16	C						HLS E		
005907	BEDFORD	LN	107B4	0919928		8	D						HLS E		
005908	BEDFORD	LN	107B4	0882423		14	C						HLS E		
005909	BEDFORD	LN	107B4	0961201		7	D						HLS E		
006000	BEDFORD	LN	107B4	0959940		12	C						HLS E		
006001	BEDFORD	LN	107B4	0986257		6	D						HLS E		
006002	BEDFORD	LN	107B4	0979732	2004 EAI-X TRS CAE09-11167 W/TDT 3/4/10	10	C						HLS E		
006003	BEDFORD	LN	107B4	0984252		5	D						HLS E		
006004	BEDFORD	LN	107B4	0903302		8	C						HLS E		
006005	BEDFORD	LN	107B4	0903203		4	D						HLS E		
006006	BEDFORD	LN	107B4	0898411		6	C						HLS E		
006007	BEDFORD	LN	107B4	0950253		3	D						HLS E		
006008	BEDFORD	LN	107C4	0865915		4	C						HLS E		
006009	BEDFORD	LN	107C4	0876672		2	D						HLS E		
006010	BEDFORD	LN	107C4	0872804		2	C						HLS E		
007700	BEECHNUT	RD	073E2	2057859		36	C						HLS B		
007702	BEECHNUT	RD	073F2	2066512		35	C						HLS B		
007703	BEECHNUT	RD	073F2	2014082		2	G						HLS B		
007704	BEECHNUT	RD	073F2	2000560		34	C						HLS B		
007705	BEECHNUT	RD	073F2	2088219		3	G						HLS B		
007706	BEECHNUT	RD	073F2	1985456		33	C						HLS B		
007707	BEECHNUT	RD	073F2	2107860		1	F						HLS B		
007708	BEECHNUT	RD	073F2	2006088		32	C						HLS B		
007709	BEECHNUT	RD	073F2	2041135		2	F						HLS B		
007710	BEECHNUT	RD	073F2	2117067	(RES N PER OWNER)	31	C						HLS B		
007711	BEECHNUT	RD	073F2	2056901		3	F						HLS B		

Property Address			Tax Map Grid	Tax Account	Legal Description	Lot	Block	Parcel	Noise Area	High Intensity Noise Zone	Safety Zone	Safety Zone	Height Limit Surface	Height Limit Surface	Height Limit Surface
007712	BEECHNUT	RD	073F2	2022648		30	C						HLS B		
007713	BEECHNUT	RD	073F2	1995505		4	F						HLS B		
007714	BEECHNUT	RD	073F2	1993310		29	C						HLS B		
007715	BEECHNUT	RD	073F2	1985654		5	F						HLS B		
007716	BEECHNUT	RD	073F2	2084531		28	C						HLS B		
007717	BEECHNUT	RD	073F2	2043412		6	F						HLS B		
007718	BEECHNUT	RD	073F2	1994227		27	C						HLS B		
007719	BEECHNUT	RD	073F2	2056216		7	F						HLS B		
007720	BEECHNUT	RD	073F2	2110476		26	C						HLS B		
007721	BEECHNUT	RD	073F2	2119634		8	F						HLS B		
007722	BEECHNUT	RD	073F2	2050011		25	C						HLS B		
007800	BEECHNUT	RD	073F2	1999143		24	C						HLS B		
007801	BEECHNUT	RD	073F2	2059889		16	E						HLS B		
007802	BEECHNUT	RD	073F2	1997352	-DEED12/21/06PEND-	23	C						HLS B		
007804	BEECHNUT	RD	073F2	2050433	09REMAIL2/24LDA	22	C						HLS B		
007806	BEECHNUT	RD	073F2	2097145		21	C						HLS B		
007808	BEECHNUT	RD	073F2	2076669		20	C						HLS B		
007810	BEECHNUT	RD	073F2	2121770	-HQC PENDING-	19	C						HLS B		
007811	BEECHNUT	RD	073F2	2073609		2	D						HLS B		
007812	BEECHNUT	RD	073F2	2107001		18	C						HLS B		
007814	BEECHNUT	RD	073F2	2049161		17	C						HLS B		
007816	BEECHNUT	RD	073F2	2105872		16	C						HLS B		
007818	BEECHNUT	RD	073F2	2066744		15	C						HLS B		
007900	BEECHNUT	RD	073F2	2105690		14	C						HLS B		
007902	BEECHNUT	RD	073F2	2114809		13	C						HLS B		
007904	BEECHNUT	RD	073F2	2059855		12	C						HLS B		
007905	BEECHNUT	RD	073F2	2080067		20	B						HLS B		
007906	BEECHNUT	RD	073F2	2099331		11	C						HLS B		
007907	BEECHNUT	RD	073F2	2020931		21	B						HLS B		
007908	BEECHNUT	RD	073F2	2080190		10	C						HLS B		
007909	BEECHNUT	RD	073F2	1998517		22	B						HLS B		
007910	BEECHNUT	RD	073F2	2019347		9	C						HLS B		
007911	BEECHNUT	RD	073F2	2014033		23	B						HLS B		
007912	BEECHNUT	RD	073F2	2072510		8	C						HLS B		
007913	BEECHNUT	RD	073F2	1988849		24	B						HLS B		
007914	BEECHNUT	RD	073F2	2079069		7	C						HLS B		
007915	BEECHNUT	RD	073F3	2016293		25	B						HLS B		
007916	BEECHNUT	RD	073F2	2014223		6	C						HLS B		
007917	BEECHNUT	RD	073F3	2107183		26	B						HLS B		
007918	BEECHNUT	RD	073F3	2110633		5	C						HLS B		

Property Address			Tax Map Grid	Tax Account	Legal Description	Lot	Block	Parcel	Noise Area	High Intensity Noise Zone	Safety Zone	Safety Zone	Height Limit Surface	Height Limit Surface	Height Limit Surface
007920	BEECHNUT	RD	073F3	2061505		4	C						HLS B		
007921	BEECHNUT	RD	073F3	2116945	T-DT S/B 08/17/04 L20147 F097	27	B						HLS B		
007922	BEECHNUT	RD	073F3	2015089		3	C						HLS B		
007924	BEECHNUT	RD	073F3	1984665		2	C						HLS B		
007925	BEECHNUT	RD	073F3	2117208		28	B						HLS B		
006500	BEECHWOOD	DR	107B1	0946178	CONDO								HLS E		
006501	BEECHWOOD	DR	107B1	0946392	CONDO								HLS E		
006502	BEECHWOOD	DR	107B1	0946186									HLS E		
006503	BEECHWOOD	DR	107B1	0946400	CONDO								HLS E		
006504	BEECHWOOD	DR	107B1	0946194	CONDO								HLS E		
006505	BEECHWOOD	DR	107B1	0946418	CONDO								HLS E		
006506	BEECHWOOD	DR	107B1	0946202	CONDO								HLS E		
006507	BEECHWOOD	DR	107B1	0946426	CONDO RESET T-DT S/B 10/05/04 L20413 F398								HLS E		
006508	BEECHWOOD	DR	107B1	0946210	CONDO								HLS E		
006509	BEECHWOOD	DR	107B1	0946434	CONDO								HLS E		
006510	BEECHWOOD	DR	107B1	0946228	CONDO								HLS E		
006511	BEECHWOOD	DR	107B1	0946442	CONDO								HLS E		
006512	BEECHWOOD	DR	107B1	0946236	CONDO T-DT S/B 06/14/04 L19683 F278								HLS E		
006513	BEECHWOOD	DR	107B1	0946459	CONDO								HLS E		
006514	BEECHWOOD	DR	107B1	0946244	CONDO								HLS E		
006515	BEECHWOOD	DR	107B1	0946467	CONDO								HLS E		
006516	BEECHWOOD	DR	107B1	0946251	CONDO								HLS E		
006517	BEECHWOOD	DR	107B1	0946475	CONDO								HLS E		
006518	BEECHWOOD	DR	107B1	0946269	CONDO								HLS E		
006519	BEECHWOOD	DR	107B1	0946483	CONDO								HLS E		
006520	BEECHWOOD	DR	107B1	0946277	CONDO								HLS E		
006521	BEECHWOOD	DR	107B1	0946491	CONDO								HLS E		
006522	BEECHWOOD	DR	107B1	0946285	CONDO								HLS E		
006523	BEECHWOOD	DR	107B1	0946509	CONDO								HLS E		
006524	BEECHWOOD	DR	107B1	0946293	CONDO								HLS E		
006525	BEECHWOOD	DR	107B1	0946517	CONDO								HLS E		
006526	BEECHWOOD	DR	107B1	0946301	CONDO								HLS E		
006527	BEECHWOOD	DR	107B1	0946525	CONDO								HLS E		
006528	BEECHWOOD	DR	107B1	0946319	CONDO								HLS E		
006529	BEECHWOOD	DR	107B1	0946533	2004 EAI-X TRS T-DT S/B 06/07/04 L19647 F648								HLS E		
006530	BEECHWOOD	DR	107B1	0946327	CONDO								HLS E		
006531	BEECHWOOD	DR	107B1	0946541	CONDO								HLS E		
006532	BEECHWOOD	DR	107B1	0946335	CONDO (03 EAI-X TRS)								HLS E		
006533	BEECHWOOD	DR	107B1	0946558	CONDO								HLS E		
006534	BEECHWOOD	DR	107B1	0946343									HLS E		

Property Address			Tax Map Grid	Tax Account	Legal Description	Lot	Block	Parcel	Noise Area	High Intensity Noise Zone	Safety Zone	Safety Zone	Height Limit Surface	Height Limit Surface	Height Limit Surface
006535	BEECHWOOD	DR	107B1	0946566	CONDO								HLS E		
006536	BEECHWOOD	DR	107B1	0946350	PTA 548-08								HLS E		
006537	BEECHWOOD	DR	107B1	0946574	CAE06-21366 W/TDT 10/24/08								HLS E		
006538	BEECHWOOD	DR	107B1	0946368	CONDO								HLS E		
006539	BEECHWOOD	DR	107B1	0946582	CONDO (03 EAI-X TRS)								HLS E		
006540	BEECHWOOD	DR	107B1	0946376	PLAT 1 UNIT 21								HLS E		
006541	BEECHWOOD	DR	107B1	0946590	CONDO								HLS E		
006542	BEECHWOOD	DR	107B1	0946384	CONDO								HLS E		
006543	BEECHWOOD	DR	107B1	0946608	CONDO								HLS E		
006544	BEECHWOOD	DR	107B1	0946673	CONDO								HLS E		
006545	BEECHWOOD	DR	107B1	0946616	CONDO								HLS E		
006546	BEECHWOOD	DR	107B1	0946681	CONDO								HLS E		
006547	BEECHWOOD	DR	107B1	0946624	CONDO 2004 EAI-X TRS								HLS E		
006548	BEECHWOOD	DR	107B1	0946699	CONDO								HLS E		
006549	BEECHWOOD	DR	107B1	0946632	CONDO								HLS E		
006550	BEECHWOOD	DR	107B1	0946707	PLAT 2 UNIT 54								HLS E		
006551	BEECHWOOD	DR	107B1	0946640	CONDO (03EAI-XTRS)								HLS E		
006552	BEECHWOOD	DR	107B1	0946715	CONDO								HLS E		
006553	BEECHWOOD	DR	107B1	0946657	UNIT 49								HLS E		
006554	BEECHWOOD	DR	107B1	0946723	CONDO								HLS E		
006555	BEECHWOOD	DR	107B1	0946665	TRS DT S/B 04/26/2002								HLS E		
006556	BEECHWOOD	DR	107B1	0946731	CONDO								HLS E		
006558	BEECHWOOD	DR	107B1	0946749	CONDO								HLS E		
006560	BEECHWOOD	DR	107B1	0946756	UNIT 59								HLS E		
006562	BEECHWOOD	DR	107B1	0946764	CONDO								HLS E		
006564	BEECHWOOD	DR	107B1	0946772	CONDO								HLS E		
006566	BEECHWOOD	DR	107B1	0946780	PLAT 2 UNIT 62	62							HLS E		
006568	BEECHWOOD	DR	107B1	0946798	CONDO								HLS E		
006571	BEECHWOOD	DR	107B1	0848671		5							HLS E		
006572	BEECHWOOD	DR	107B1	0848663		4							HLS E		
006606	BEECHWOOD	DR	107B1	0860791		2							HLS E		
006607	BEECHWOOD	DR	107B1	0864769	PT LOT 8 (1524.45 SF DFR TO PG CO 98-99)								HLS E		
008003	BEECHWOOD	LN	126A2	0948141	PT PAR 122 POPLAR HILL STAT AC			122	YES				HLS B		
008005	BEECHWOOD	LN	126A2	0948166	PT PAR 124 POPLAR HILL STAT AC			124	YES				HLS B		
008006	BEECHWOOD	LN	126A2	0857797	POPLR HILL STAT ACRG PT PAR 118 T-DT S /B 07/29/04 L20062 F191			118	YES				HLS B		
008007	BEECHWOOD	LN	126A2	0882738	ESTATES	14	D		YES				HLS B		
008009	BEECHWOOD	LN	126A2	0875773	POPLR HILL STATE ACRG PT PAR 121			121	YES				HLS B		
008011	BEECHWOOD	LN	126A2	0854778	POPLAR HILL ESTATES ACREAGE			132	YES				HLS B		
008024	BEECHWOOD	LN	126A2	0849901	POPLAR HILL ESTATES ACREAGE			117	YES				HLS B		
008100	BEECHWOOD	LN	126A2	0890426	PT PAR 116 POPLAR HILL STATE (.24A DFR PG CO L14133 F258 2001)			116	YES				HLS B		

Property Address			Tax Map Grid	Tax Account	Legal Description	Lot	Block	Parcel	Noise Area	High Intensity Noise Zone	Safety Zone	Safety Zone	Height Limit Surface	Height Limit Surface	Height Limit Surface
008108	BEECHWOOD	LN	126A2	0917153	PT PAR 114 POPLAR HILL ESTATES ACREAG E (.3078AC DFR PG CO 97			114	YES				HLS B		
008111	BEECHWOOD	LN	126B2	0917161	POPLAR HILL ESTS			115	YES				HLS B		
008112	BEECHWOOD	LN	126B2	0912683	POPLR HILL STAT ACRG PT PAR 113 (.2817 A DFR PG CO L14074F068 0			113	YES				HLS B		
008116	BEECHWOOD	LN	126B2	0880302	PT PAR 112 POPLAR HILL ESTATES AC(.24A D FR PG CO 03 L17525 F684)			112	YES				HLS B		
008119	BEECHWOOD	LN	126B2	0954578	PT PAR 131 POPLAR HILL EST AC			131	YES				HLS B		
008122	BEECHWOOD	LN	126B2	0988378	PT PAR 111 POPLAR HILL EST ACREAGE			111	YES				HLS B		
008200	BEECHWOOD	LN	126B2	0918524	POPLR HILL STAT ACRG PT PAR 110 (.35A DFR PG CO L14046F290 0			110	YES				HLS B		
008201	BEECHWOOD	LN	126B2	0885046	POPLAR HILL ESTATE ACRGE PT PAR 130 (.36A DFR PG CO L13866F730 00			130	YES				HLS B		
008206	BEECHWOOD	LN	126B2	0919506	POPLR HILL STAT ACRG PT PAR 109 (.53A DFR PG CO L14074F062 0			109	YES				HLS B		
008301	BEECHWOOD	LN	126B2	0941286	ESTATES	13	D		YES				HLS B		
008303	BEECHWOOD	LN	126B2	0941278	ESTATES	12	D		YES				HLS B		
005700	BELRIDGE	RD	100A3	3711546		1	B						HLS E		
005702	BELRIDGE	RD	100A3	3711553		2	B						HLS E		
005703	BELRIDGE	RD	100A3	3711256	CAE09-10745 TDT 01/26/2010	11	B						HLS E		
005704	BELRIDGE	RD	100A3	3711561		3	B						HLS E		
005706	BELRIDGE	RD	100A3	3711579		4	B						HLS E		
005707	BELRIDGE	RD	100A3	3711249		10	B						HLS E		
005708	BELRIDGE	RD	100A3	3711587		5	B						HLS E		
005709	BELRIDGE	RD	100A3	3711231		9	B						HLS E		
005710	BELRIDGE	RD	100A3	3711595		6	B						HLS E		
005711	BELRIDGE	RD	100A3	3711223	PARCEL G	8	B						HLS E		
005712	BELRIDGE	RD	100A3	3711603		7	B						HLS E		
007001	BELTZ	DR	089E2	0436162	PARCEL A FORESTVILLE ELEMENTARY								HLS D		
007006	BELTZ	DR	089E2	0542076	PLAT 5	45	A						HLS D		
007008	BELTZ	DR	089E2	0542084	PLAT 5	46	A						HLS D		
007100	BELTZ	DR	089E2	0647289		18	5						HLS D		
007103	BELTZ	DR	089E2	0575928		2							HLS D		
007104	BELTZ	DR	089E2	0418699		17	5						HLS D		
007105	BELTZ	DR	089E2	0644237		3							HLS D		
007106	BELTZ	DR	089E2	0465906		16	5						HLS D		
007107	BELTZ	DR	089E2	0608026		4							HLS D		
007108	BELTZ	DR	089E2	0553149		15	5						HLS D		
007109	BELTZ	DR	089E2	0560110		5							HLS D		
007110	BELTZ	DR	089E2	0553131		14	5						HLS D		
007111	BELTZ	DR	089E2	0548024	DR84-660	6							HLS D		
007112	BELTZ	DR	089E2	0652487		13	5						HLS D		
007113	BELTZ	DR	089E2	0564864		7							HLS D		
007114	BELTZ	DR	089E2	0652495		12	5						HLS D		
007115	BELTZ	DR	089E2	0422485		8							HLS D		
007117	BELTZ	DR	089E2	0462861		2	7						HLS D		

Property Address			Tax Map Grid	Tax Account	Legal Description	Lot	Block	Parcel	Noise Area	High Intensity Noise Zone	Safety Zone	Safety Zone	Height Limit Surface	Height Limit Surface	Height Limit Surface
007119	BELTZ	DR	089E2	0485730		1	7						HLS D		
007201	BELTZ	DR	089E2	0547588		1	6						HLS D		
007202	BELTZ	DR	089E2	0532515		5	4						HLS D		
007203	BELTZ	DR	089E2	0490235		2	6						HLS D		
007204	BELTZ	DR	089E2	0512558		6	4						HLS D		
007205	BELTZ	DR	089E2	0544635		3	6						HLS D		
007206	BELTZ	DR	089E2	0435420		7	4						HLS D		
007207	BELTZ	DR	089E2	0617035		4	6						HLS D		
007208	BELTZ	DR	089E2	0449280		8	4						HLS D		
007209	BELTZ	DR	089E2	0489096		5	6						HLS D		
007210	BELTZ	DR	089E2	0500215		9	4						HLS D		
007211	BELTZ	DR	089E2	0631598		6	6						HLS D		
007212	BELTZ	DR	089E2	0500223		10	4						HLS D		
007213	BELTZ	DR	089E2	0576389		7	6						HLS D		
007214	BELTZ	DR	089E2	0449645		11	4						HLS D		
007215	BELTZ	DR	089E2	0480418		8	6						HLS D		
007216	BELTZ	DR	089E2	0481895		12	4						HLS D		
007217	BELTZ	DR	089E2	0588582		9	6						HLS D		
000000	BERKSHIRE	DR	107A2	0871780				219					HLS E		
006700	BERKSHIRE	DR	107A1	0884254	CAE07-28752 W/TDT 10/30/07	1	QUE						HLS E		
006701	BERKSHIRE	DR	107A1	0874677		19	YOU						HLS E		
006702	BERKSHIRE	DR	107A1	0990747		2	QUE						HLS E		
006703	BERKSHIRE	DR	107A1	0852657		18	YOU						HLS E		
006704	BERKSHIRE	DR	107A1	0849570		3	QUE						HLS E		
006705	BERKSHIRE	DR	107A1	0854802		17	YOU						HLS E		
006706	BERKSHIRE	DR	107A1	0903609		4	QUE						HLS E		
006708	BERKSHIRE	DR	107A1	0857698		5	QUE						HLS E		
006709	BERKSHIRE	DR	107A1	0949362		12	YOU						HLS E		
006710	BERKSHIRE	DR	107A1	0898601		6	QUE						HLS E		
006711	BERKSHIRE	DR	107A1	0877704		11	YOU						HLS E		
006712	BERKSHIRE	DR	107A1	0876367		7	QUE						HLS E		
006714	BERKSHIRE	DR	107A1	0879171		8	QUE						HLS E		
006716	BERKSHIRE	DR	107A1	0908285		9	QUE						HLS E		
006717	BERKSHIRE	DR	107A1	0869552		5	YOU						HLS E		
006718	BERKSHIRE	DR	107A1	0982025	2004 EAI-X TRS	10	QUE						HLS E		
006719	BERKSHIRE	DR	107A1	0917591		4	YOU						HLS E		
006720	BERKSHIRE	DR	107A1	0957464		11	QUE						HLS E		
006722	BERKSHIRE	DR	107A1	0879288		12	QUE						HLS E		
006800	BERKSHIRE	DR	107A1	0908764		13	QUE						HLS E		
006801	BERKSHIRE	DR	107A1	0953356		30	A						HLS E		

Property Address			Tax Map Grid	Tax Account	Legal Description	Lot	Block	Parcel	Noise Area	High Intensity Noise Zone	Safety Zone	Safety Zone	Height Limit Surface	Height Limit Surface	Height Limit Surface
006802	BERKSHIRE	DR	107A1	0958058		14	QUE						HLS E		
006803	BERKSHIRE	DR	107A1	0984450		29	A						HLS E		
006804	BERKSHIRE	DR	107A1	0890319		15	QUE						HLS E		
006806	BERKSHIRE	DR	107A1	0908830		16	QUE						HLS E		
006808	BERKSHIRE	DR	107A1	0854513		17	QUE						HLS E		
006809	BERKSHIRE	DR	107A1	0984344		23	A						HLS E		
006810	BERKSHIRE	DR	107A1	0874735		18	QUE						HLS E		
006811	BERKSHIRE	DR	107A2	0959957		22	A						HLS E		
006900	BERKSHIRE	DR	107A2	0889493		1	S						HLS E		
006901	BERKSHIRE	DR	107A2	0949180		1	P						HLS E		
006904	BERKSHIRE	DR	107A2	0961128		2	S						HLS E		
006905	BERKSHIRE	DR	107A2	0934323		2	P						HLS E		
006906	BERKSHIRE	DR	107A2	0987305		3	S						HLS E		
006907	BERKSHIRE	DR	107A2	0956862		3	P						HLS E		
006908	BERKSHIRE	DR	107A2	0867994		4	S						HLS E		
006909	BERKSHIRE	DR	107A2	0934000	02 EAI-X TRS DT	4	P						HLS E		
006910	BERKSHIRE	DR	107A2	0871772		5	S						HLS E		
006911	BERKSHIRE	DR	107A2	0941054		5	P						HLS E		
007000	BERKSHIRE	DR	107A2	0901223		6	S						HLS E		
007001	BERKSHIRE	DR	107A2	0861864		6	P						HLS E		
007002	BERKSHIRE	DR	107A2	0961631		7	S						HLS E		
007003	BERKSHIRE	DR	107A2	0912311		7	P						HLS E		
007004	BERKSHIRE	DR	107A2	0894444	CAE07-26732 W/TDT 9/30/08	8	S						HLS E		
007005	BERKSHIRE	DR	107A2	0942359		8	P						HLS E		
007006	BERKSHIRE	DR	107B2	0871798	NR CAMP SPRINGS			275					HLS E		
007006	BERKSHIRE	DR	107B2	0909523		9	S						HLS E		
007007	BERKSHIRE	DR	107A2	0979906		9	P						HLS E		
007008	BERKSHIRE	DR	107B2	0852210	LT10&OUTLOT AT R CONTAINING9903SFT		S						HLS E		
007008	BERKSHIRE	DR	107B2	0852210	LT10&OUTLOT AT R CONTAINING9903SFT		S						HLS E		
007009	BERKSHIRE	DR	107A2	0963173		10	P						HLS E		
007010	BERKSHIRE	DR	107B2	0935056		11	S						HLS E		
007011	BERKSHIRE	DR	107A2	0954263		11	P						HLS E		
007100	BERKSHIRE	DR	107B2	0871863		12	S						HLS E		
007101	BERKSHIRE	DR	107B2	0874826		12	P						HLS E		
007102	BERKSHIRE	DR	107B2	0852590		13	S						HLS E		
007103	BERKSHIRE	DR	107B2	0940791		13	P						HLS E		
007104	BERKSHIRE	DR	107B2	0909267		14	S						HLS E		
007105	BERKSHIRE	DR	107B2	0848549		14	P						HLS E		
007106	BERKSHIRE	DR	107B2	0858035		15	S						HLS E		
007107	BERKSHIRE	DR	107B2	0850008		15	P						HLS E		

Property Address			Tax Map Grid	Tax Account	Legal Description	Lot	Block	Parcel	Noise Area	High Intensity Noise Zone	Safety Zone	Safety Zone	Height Limit Surface	Height Limit Surface	Height Limit Surface
007110	BERKSHIRE	DR	107B2	0912626		16	S						HLS E		
007111	BERKSHIRE	DR	107B2	0959593		16	P						HLS E		
007200	BERKSHIRE	DR	107B2	0948281		1	T						HLS E		
007202	BERKSHIRE	DR	107B2	0849653		1	E						HLS E		
007203	BERKSHIRE	DR	107B2	0849679		1	F						HLS E		
007204	BERKSHIRE	DR	107B2	0849661		2	E						HLS E		
007210	BERKSHIRE	DR	107B2	0956755		1	D						HLS E		
007211	BERKSHIRE	DR	107B2	0960914		8	C						HLS E		
007300	BERKSHIRE	DR	107B2	0855072		5	A						HLS E		
007302	BERKSHIRE	DR	107B3	0873091		4	A						HLS E		
007303	BERKSHIRE	DR	107B3	0878561		14	B						HLS E		
007304	BERKSHIRE	DR	107B3	0865485		3	A						HLS E		
007305	BERKSHIRE	DR	107B3	0867713		15	B						HLS E		
007306	BERKSHIRE	DR	107B3	0889923		2	A						HLS E		
007307	BERKSHIRE	DR	107B3	0954610		16	B						HLS E		
007308	BERKSHIRE	DR	107B3	0919662		1	A						HLS E		
007309	BERKSHIRE	DR	107B3	0938563		17	B						HLS E		
007400	BERKSHIRE	DR	107B3	0896225				061					HLS E		
007401	BERKSHIRE	DR	107B3	0878587				215					HLS E		
007401	BERKSHIRE	DR	107B3	0976308		18	B						HLS E		
007403	BERKSHIRE	DR	107B3	0989236	PTA 516-08			056					HLS E		
007407	BERKSHIRE	DR	107B3	0989228				057					HLS E		
007408	BERKSHIRE	DR	107B3	0909390				203					HLS E		
007500	BERKSHIRE	DR	107B3	0882183				211					HLS E		
007501	BERKSHIRE	DR	107B3	0904334				058					HLS E		
007504	BERKSHIRE	DR	107B3	0852392		2							HLS E		
007506	BERKSHIRE	DR	107B3	0876284		1							HLS E		
007507	BERKSHIRE	DR	107B3	0865600				059					HLS E		
	BERKSHIRE	DR	107B2	0909176				214					HLS E		
	BERKSHIRE	DR	107B2	0934018				127					HLS E		
000000	BERRY	LN	074A4	0496307	PT BERRY PROPERTY 10079 SQFT			145					HLS B		
000000	BERRY	LN	073F4	0561027				322					HLS B		
000000	BERRY	LN	074A4	2752285	PARCEL A		G						HLS B		
001601	BERRY	LN	074A4	0493296	PART PARCEL 54 PART CONCORD			054					HLS B		
001623	BERRY	LN	074A4	0544569	PT BERRY PROPERTY			139					HLS B		
001700	BERRY	LN	074A4	2752293		1	G						HLS B		
001701	BERRY	LN	074A4	0589853				055					HLS B		
001702	BERRY	LN	074A4	2752301		2	G						HLS B		
001704	BERRY	LN	074A4	2752319		3	G						HLS B		
001705	BERRY	LN	082A1	0496299				276					HLS B		

Property Address			Tax Map Grid	Tax Account	Legal Description	Lot	Block	Parcel	Noise Area	High Intensity Noise Zone	Safety Zone	Safety Zone	Height Limit Surface	Height Limit Surface	Height Limit Surface
001706	BERRY	LN	082A1	2752327	(TTE 12-16-10)	4	G						HLS B		
001717	BERRY	LN	082A1	0514232	PT OF PAR 1 PT CONCORD			001					HLS B		
001717	BERRY	LN	082A1	0575233	PT OF PAR 1 PT CONCORD			001					HLS B		
001725	BERRY	LN	082A1	0575225	PART CONCORD			274					HLS B		
001800	BERRY	LN	082A1	0620278		1							HLS B		
001801	BERRY	LN	082A1	0491035	PT CONCORD			290					HLS B		
001804	BERRY	LN	082A1	0593160		2							HLS B		
007701	BERRY	PL	081F1	0578047		21	C						HLS B		
007702	BERRY	PL	081F1	0536672	LOT 22 & ADJ 7564 SQ FT L5554 F425		C						HLS B		
007702	BERRY	PL	081F1	0536672	LOT 22 & ADJ 7564 SQ FT L5554 F425		C						HLS B		
007703	BERRY	PL	081F1	0563312		20	C						HLS B		
007704	BERRY	PL	081F1	0564344	LOT 23 & ADJ 6046 SQ FT L5554 F428		C						HLS B		
007704	BERRY	PL	081F1	0564344	LOT 23 & ADJ 6046 SQ FT L5554 F428		C						HLS B		
007706	BERRY	PL	081F1	0507871	LOT 24 & ADJ 4950 SQ FT L5554 F431		C						HLS B		
007706	BERRY	PL	081F1	0507871	LOT 24 & ADJ 4950 SQ FT L5554 F431		C						HLS B		
007800	BERRY	PL	081F1	0571935	LOT 25 & ADJ 5839 SQ FT L5554 F434		C						HLS B		
007800	BERRY	PL	081F1	0571935	LOT 25 & ADJ 5839 SQ FT L5554 F434		C						HLS B		
007801	BERRY	PL	081F1	0467944		7	F						HLS B		
007802	BERRY	PL	082A1	0428961		26	C						HLS B		
007803	BERRY	PL	082A1	0633727		8	F						HLS B		
007804	BERRY	PL	082A1	0577296		27	C						HLS B		
007805	BERRY	PL	082A1	0450981		9	F						HLS B		
007806	BERRY	PL	082A1	0619312		28	C						HLS B		
007807	BERRY	PL	082A1	0614305		10	F						HLS B		
007808	BERRY	PL	082A1	0461814		29	C						HLS B		
007809	BERRY	PL	082A1	0500165		11	F						HLS B		
007810	BERRY	PL	082A1	0476937		30	C						HLS B		
007811	BERRY	PL	082A1	0651604		12	F						HLS B		
007812	BERRY	PL	082A1	0548123		31	C						HLS B		
007814	BERRY	PL	082A1	0635219		32	C						HLS B		
007602	BETHAL	DR	073F3	0533745		17	B						HLS B		
007603	BETHAL	DR	073F3	0644849		42	F						HLS B		
007604	BETHAL	DR	073F3	0549204		16	B						HLS B		
007605	BETHAL	DR	073F3	0506469		43	F						HLS B		
007606	BETHAL	DR	073F3	0572636		15	B						HLS B		
007607	BETHAL	DR	073F3	0511774		1	F						HLS B		
009500	BEVERLY	AVE	116E4	0911511		1	E						HLS G		
009502	BEVERLY	AVE	116E4	0885509		12	E						HLS G		
009503	BEVERLY	AVE	116E4	0869958		8	F						HLS G		
009505	BEVERLY	AVE	116E4	0907774	CAE07-32706 TDT 10/07/2009	9	F						HLS G		

Property Address			Tax Map Grid	Tax Account	Legal Description	Lot	Block	Parcel	Noise Area	High Intensity Noise Zone	Safety Zone	Safety Zone	Height Limit Surface	Height Limit Surface	Height Limit Surface
009506	BEVERLY	AVE	116E4	0867598	T-DT S/B 08/05/04 L20086 F494	3	M						HLS G		
009507	BEVERLY	AVE	116E4	0962753		10	F						HLS G		
009508	BEVERLY	AVE	116E4	0895805		2	M						HLS G		
009509	BEVERLY	AVE	116E4	0885517		11	F						HLS G		
009602	BEVERLY	AVE	116E4	0981761		9	L						HLS G		
009604	BEVERLY	AVE	116E4	0860528		8	L						HLS G		
009606	BEVERLY	AVE	116E4	0986851		7	L						HLS G		
009608	BEVERLY	AVE	116E4	0950642		6	L						HLS G		
006700	BIRCH	LN	107B1	0896068		5							HLS E		
006701	BIRCH	LN	107B1	0869305		14							HLS E		
006703	BIRCH	LN	107B1	0923441	(TRSDT 06/19/2002 L15932 F098)	13							HLS E		
006704	BIRCH	LN	107B1	0894592	(FIN CHG 7/1/09)	6							HLS E		
006705	BIRCH	LN	107B1	0957381		12							HLS E		
006706	BIRCH	LN	107B1	0988444		7							HLS E		
006707	BIRCH	LN	107B1	0904193		11							HLS E		
006709	BIRCH	LN	107B1	0958132		10							HLS E		
006710	BIRCH	LN	107B1	0874263		9							HLS E		
006711	BIRCH	LN	107B1	0976001		3							HLS E		
006712	BIRCH	LN	107B1	0916239		1							HLS E		
006714	BIRCH	LN	107B1	0899047		2							HLS E		
006715	BIRCH	LN	107B1	0848424		4							HLS E		
006716	BIRCH	LN	107B1	0848523		14							HLS E		
006718	BIRCH	LN	107B1	0848515		13							HLS E		
006719	BIRCH	LN	107B1	0848432		5							HLS E		
006800	BIRCH	LN	107B1	0848507		12							HLS E		
006801	BIRCH	LN	107B1	0848440		6							HLS E		
006802	BIRCH	LN	107B1	0848499		11							HLS E		
006804	BIRCH	LN	107B1	0848481		10							HLS E		
006805	BIRCH	LN	107B1	0848457		7							HLS E		
006806	BIRCH	LN	107B1	0848473		9							HLS E		
006807	BIRCH	LN	107B1	0848465		8							HLS E		
000000	BIRCH HILL	RD	134E1	1149798				001					HLS B		
007000	BISHOP	DR	066E4	1999838	VILLAGE	9	C						HLS B		
007001	BISHOP	DR	066E4	1993005		11	A						HLS B		
007002	BISHOP	DR	066E4	2014876	VILLAGE	10	C						HLS B		
007003	BISHOP	DR	066E4	2111508	VILLAGE	12	A						HLS B		
007004	BISHOP	DR	066E4	2012383	VILLAGE	11	C						HLS B		
007005	BISHOP	DR	066E4	2110690	VILLAGE	13	A						HLS B		
007006	BISHOP	DR	066E4	2013969	VILLAGE	12	C						HLS B		
008000	BLACK GUM	CT	116E4	2823219		11	B						HLS G		

Property Address			Tax Map Grid	Tax Account	Legal Description	Lot	Block	Parcel	Noise Area	High Intensity Noise Zone	Safety Zone	Safety Zone	Height Limit Surface	Height Limit Surface	Height Limit Surface
008001	BLACK GUM	CT	116E4	2823110	(L-13478 F-403)	1	B						HLS G		
008002	BLACK GUM	CT	116E4	2823201		10	B						HLS G		
008003	BLACK GUM	CT	116E4	2823128		2	B						HLS G		
008004	BLACK GUM	CT	116E4	2823193		9	B						HLS G		
008005	BLACK GUM	CT	116E4	2823136		3	B						HLS G		
008006	BLACK GUM	CT	116E4	2823185		8	B						HLS G		
008007	BLACK GUM	CT	116E4	2823144		4	B						HLS G		
008008	BLACK GUM	CT	116E4	2823177	T-DT S/B 06/03/04 L19632 F011	7	B						HLS G		
008009	BLACK GUM	CT	116E4	2823151		5	B						HLS G		
008010	BLACK GUM	CT	116E4	2823169		6	B						HLS G		
008400	BLACK WILLOW	CT	125E1	2823995		4	G						HLS G		
008401	BLACK WILLOW	CT	125E1	2824001		5	G						HLS G		
008402	BLACK WILLOW	CT	125E1	2823987		3	G						HLS G		
008403	BLACK WILLOW	CT	125E1	2824019		6	G						HLS G		
008404	BLACK WILLOW	CT	125E1	2823979		2	G						HLS G		
008405	BLACK WILLOW	CT	125E1	2824027		7	G						HLS G		
008406	BLACK WILLOW	CT	125E1	2823961		1	G						HLS G		
008407	BLACK WILLOW	CT	125E1	2824035		8	G						HLS G		
006100	BLACKSMITH	DR	089C1	3004884		23							HLS E		
006101	BLACKSMITH	DR	089C1	3004892		24							HLS E		
006102	BLACKSMITH	DR	089C1	3004876	T-DT S/B 06/22/04 L19764 F163	22							HLS E		
006103	BLACKSMITH	DR	089C1	3004546	T-DT S/B 07/23/04 L19983 F356	25							HLS E		
006104	BLACKSMITH	DR	089C1	3004868		21							HLS E		
006105	BLACKSMITH	DR	089C1	3004553	T-DT S/B 07/23/04 L19983 F652	26							HLS E		
006106	BLACKSMITH	DR	089C1	3004850		20							HLS E		
006107	BLACKSMITH	DR	089C1	3004561	T-DT S/B 08/09/04 L20106 F296	27							HLS E		
006108	BLACKSMITH	DR	089C1	3004843		19							HLS E		
006109	BLACKSMITH	DR	089C1	3004579	T-DT S/B 07/23/04 L19983 F376	28							HLS E		
006110	BLACKSMITH	DR	089C1	3004835		18							HLS E		
006111	BLACKSMITH	DR	089C1	3004587		29							HLS E		
006112	BLACKSMITH	DR	089C1	3004827		17							HLS E		
006113	BLACKSMITH	DR	089C1	3004595		30							HLS E		
006114	BLACKSMITH	DR	089C1	3004819		16							HLS E		
006116	BLACKSMITH	DR	089C1	3004801	T-DT S/B 05/05/05 L21978 F248	15							HLS E		
006117	BLACKSMITH	DR	089C1	3004603		31							HLS E		
006118	BLACKSMITH	DR	089C1	3004793		14							HLS E		
006119	BLACKSMITH	DR	089C1	3004611		32							HLS E		
006120	BLACKSMITH	DR	089C1	3004785		13							HLS E		
006121	BLACKSMITH	DR	089C1	3004629		33							HLS E		
006900	BLUE HOLLY	CT	081D4	0540443	PLAT 2	8							HLS E		

Property Address			Tax Map Grid	Tax Account	Legal Description	Lot	Block	Parcel	Noise Area	High Intensity Noise Zone	Safety Zone	Safety Zone	Height Limit Surface	Height Limit Surface	Height Limit Surface
006902	BLUE HOLLY	CT	081D4	0540450	PLAT 2 T-DT S/B 07/22/04 L19971 F150	9							HLS E		
006904	BLUE HOLLY	CT	081D4	0540468	PLAT 2	10							HLS E		
006906	BLUE HOLLY	CT	081D4	0540476	PLAT 2	11							HLS E		
006908	BLUE HOLLY	CT	081D4	0540484	PLAT 2	12							HLS E		
006910	BLUE HOLLY	CT	081D4	0540492	PLAT 2	13							HLS E		
006912	BLUE HOLLY	CT	081D4	0540500	PLAT 2	14							HLS E		
006914	BLUE HOLLY	CT	081D4	0540518	PLAT 2	15							HLS E		
006918	BLUE HOLLY	CT	081D4	0540526	PLAT 2	16							HLS E		
006920	BLUE HOLLY	CT	081D4	0540534	PLAT 2	17							HLS E		
006922	BLUE HOLLY	CT	081D4	0540542	PLAT 2	18							HLS E		
006924	BLUE HOLLY	CT	081D4	0540559	PLAT 2	19							HLS E		
006926	BLUE HOLLY	CT	081D4	0540567	PLAT 2	20							HLS E		
006930	BLUE HOLLY	CT	081D4	0540575	PLAT 2	21							HLS E		
006932	BLUE HOLLY	CT	081D4	0540583	PLAT 2	22							HLS E		
006934	BLUE HOLLY	CT	081D4	0540591	PLAT 2	23							HLS E		
006936	BLUE HOLLY	CT	081D4	0540609	PLAT 2	24							HLS E		
006940	BLUE HOLLY	CT	081D4	0540617	PLAT 2	25							HLS E		
006942	BLUE HOLLY	CT	081D4	0540625	PLAT 2	26							HLS E		
006944	BLUE HOLLY	CT	081D4	0540633	PLAT 2	27							HLS E		
006946	BLUE HOLLY	CT	081D4	0540641	PLAT 2	28							HLS E		
006948	BLUE HOLLY	CT	081D4	0540658	PLAT 2	29							HLS E		
006950	BLUE HOLLY	CT	081D4	0540666	PLAT 2	30							HLS E		
006952	BLUE HOLLY	CT	081D4	0540674	PLAT 2 T-DT S/B 08/30/04 L20222 F546	31							HLS E		
006954	BLUE HOLLY	CT	081D4	0540682	PLAT 2	32							HLS E		
010300	BLUET	TER	109A1	1762426	AGTX PD	16	A						HLS E		
010301	BLUET	TER	109A1	1762483		22	A						HLS E		
010302	BLUET	TER	109A1	1762434		17	A						HLS E		
010303	BLUET	TER	109A1	1762475	AGTX PD	21	A						HLS E		
010304	BLUET	TER	109A1	1762442		18	A						HLS E		
010305	BLUET	TER	109A1	1762467	AGTX PD	20	A						HLS E		
010306	BLUET	TER	109A1	1762459	AGTX PD	19	A						HLS E		
000000	BONNY	DR	074B4	0555169	TRI AT NE COR OF LOT 3 EQ E82-0723		L						HLS B		
008402	BONNY	DR	074B4	0630210		33	B		YES				HLS B		
008403	BONNY	DR	074B4	0608018		4	L		YES				HLS B		
008404	BONNY	DR	074B4	0641704		34	B						HLS B		
008405	BONNY	DR	074B4	0608000	LOT 3 EX TRI AT NE COR		L						HLS B		
008406	BONNY	DR	074B4	0563825		23	C						HLS B		
008407	BONNY	DR	074B4	0651075		7	A						HLS B		
008408	BONNY	DR	074B4	0641191		1	C						HLS B		
008409	BONNY	DR	074B4	0450841		6	A						HLS B		

Property Address			Tax Map Grid	Tax Account	Legal Description	Lot	Block	Parcel	Noise Area	High Intensity Noise Zone	Safety Zone	Safety Zone	Height Limit Surface	Height Limit Surface	Height Limit Surface
008410	BONNY	DR	074B4	0496612		2	C						HLS B		
008502	BONNY	DR	074C4	0634782		7	B						HLS B		
008504	BONNY	DR	074C4	0622753		6	B						HLS B		
008506	BONNY	DR	074C4	0514372		5	B						HLS B		
008508	BONNY	DR	074C4	0470971		4	B						HLS B		
008510	BONNY	DR	074C4	0553685		3	B						HLS B		
008511	BONNY	DR	074C4	0561860	PT LOT 2 EQ .7575 AC			184					HLS B		
008512	BONNY	DR	074C4	0564047		2	B						HLS B		
008514	BONNY	DR	074C4	0560003		1	B						HLS B		
002500	BOOKER T	DR	082D2	1729292		1	D						HLS E		
002501	BOOKER T	DR	082D3	1738772		16	B						HLS E		
002507	BOOKER T	DR	082D3	1736248		15	B						HLS E		
002512	BOOKER T	DR	082D3	1716570	2210 SQFT AT NW PT LOT 7 EQE8-868		D						HLS E		
002512	BOOKER T	DR	082D3	1729284		4	D						HLS E		
000000	BOONES	LN	081E3	0437509	PARCEL A		A						HLS E	HLS G	
000000	BOONES	LN	081E3	0487223	OUTLOT A		F						HLS G		
000000	BOONES	LN	081F2	0548818	PT LOT 5 EQ 3994 SQ FT		H1						HLS B		
002400	BOONES	LN	081F2	0495127		18	H1						HLS B		
002401	BOONES	LN	081F2	0545681		3	EYE						HLS B		
002403	BOONES	LN	081F2	0443739		4	EYE						HLS B		
002404	BOONES	LN	081F2	0478743		17	H1						HLS B		
002405	BOONES	LN	081F2	0605501		5	EYE						HLS B		
002406	BOONES	LN	081F2	0474940		16	H1						HLS B		
002407	BOONES	LN	081F2	0422667		6	EYE						HLS B		
002408	BOONES	LN	081F2	0571810		15	H1						HLS B		
002409	BOONES	LN	081F2	0550046		7	EYE						HLS B		
002410	BOONES	LN	081F2	0475202		14	H1						HLS B		
002411	BOONES	LN	081F2	0480889		8	EYE						HLS B		
002412	BOONES	LN	081F2	0501031		13	H1						HLS B		
002413	BOONES	LN	081F2	0542597		9	EYE						HLS B		
002414	BOONES	LN	081F2	0621854		12	H1						HLS B		
002415	BOONES	LN	081F2	0633818		10	EYE						HLS B		
002500	BOONES	LN	081F2	0603183		11	H1						HLS B		
002501	BOONES	LN	081F2	0487470		11	EYE						HLS B		
002502	BOONES	LN	081F2	0513135		10	H1						HLS B		
002503	BOONES	LN	081F2	0553883		12	EYE						HLS B		
002504	BOONES	LN	081F2	0487389		9	H1						HLS B		
002505	BOONES	LN	081F2	0641662		13	EYE						HLS B		
002506	BOONES	LN	081F2	0598375		8	H1						HLS B		
002507	BOONES	LN	081F2	0448308		14	EYE						HLS B		

Property Address			Tax Map Grid	Tax Account	Legal Description	Lot	Block	Parcel	Noise Area	High Intensity Noise Zone	Safety Zone	Safety Zone	Height Limit Surface	Height Limit Surface	Height Limit Surface
002508	BOONES	LN	081F2	0417881		7	H1						HLS B		
002509	BOONES	LN	081F2	0500918		15	EYE						HLS B		
002510	BOONES	LN	081F2	0641084		6	H1						HLS B		
002511	BOONES	LN	081F2	0495010		16	EYE						HLS B		
002512	BOONES	LN	081F3	0548826	PT LT 5 EQ 5155 SQ FT		H1						HLS B		
002513	BOONES	LN	081F2	0604892		17	EYE						HLS B		
002515	BOONES	LN	081F2	0532853		18	EYE						HLS B		
002600	BOONES	LN	081F3	0493965		10	G						HLS B		
002601	BOONES	LN	081F3	0544593		10	J						HLS B		
002602	BOONES	LN	081F3	0561761		11	G						HLS B		
002603	BOONES	LN	081F3	0616193		9	J						HLS B	HLS G	
002605	BOONES	LN	081F3	0490557		8	J						HLS B	HLS G	
002607	BOONES	LN	081F3	0598664		7	J						HLS B	HLS G	
002609	BOONES	LN	081F3	0566505		6	J						HLS G		
002610	BOONES	LN	081F3	0421776		10	E						HLS B	HLS G	
002611	BOONES	LN	081E3	0578054		5	J						HLS G		
002612	BOONES	LN	081F3	0621763		11	E						HLS B	HLS G	
002613	BOONES	LN	081E3	0588343		4	J						HLS G		
002614	BOONES	LN	081F3	0515577		12	E						HLS B	HLS G	
002615	BOONES	LN	081E3	0645549		3	J						HLS G		
002616	BOONES	LN	081F3	0530337		13	E						HLS G		
002617	BOONES	LN	081E3	0614024		2	J						HLS G		
002618	BOONES	LN	081F3	0421156		14	E						HLS G		
002619	BOONES	LN	081E3	0629543		1	J						HLS G		
002620	BOONES	LN	081F3	0588822	2004 EAI-X TRS	15	E						HLS G		
002700	BOONES	LN	081E3	0532895		16	E						HLS G		
002702	BOONES	LN	081E3	0442186		17	E						HLS G		
002703	BOONES	LN	081E3	0424200		2	F						HLS G		
002704	BOONES	LN	081E3	0462705		18	E						HLS G		
002705	BOONES	LN	081E3	0447060		3	F						HLS G		
002708	BOONES	LN	081E3	0578724		9	C						HLS G		
002709	BOONES	LN	081E3	0575720		4	F						HLS G		
002710	BOONES	LN	081E3	0574483		10	C						HLS G		
002711	BOONES	LN	081E3	0537985		5	F						HLS G		
002712	BOONES	LN	081E3	0574822		11	C						HLS G		
002713	BOONES	LN	081E3	0491381		6	F						HLS G		
002714	BOONES	LN	081E3	0473967		12	C						HLS G		
002715	BOONES	LN	081E3	0423061		7	F						HLS G		
002716	BOONES	LN	081E3	0465377		13	C						HLS G		
002717	BOONES	LN	081E3	0532994		8	F						HLS G		

Property Address			Tax Map Grid	Tax Account	Legal Description	Lot	Block	Parcel	Noise Area	High Intensity Noise Zone	Safety Zone	Safety Zone	Height Limit Surface	Height Limit Surface	Height Limit Surface
002718	BOONES	LN	081E3	0508242		14	C						HLS G		
002719	BOONES	LN	081E3	0467720		9	F						HLS G		
002720	BOONES	LN	081E3	0511568		15	C						HLS G		
002721	BOONES	LN	081E3	0492611		10	F						HLS G		
002722	BOONES	LN	081E3	0647180		16	C						HLS G		
002723	BOONES	LN	081E3	0425496		11	F						HLS G		
002800	BOONES	LN	081E3	0566703		12	A						HLS G		
002801	BOONES	LN	081E3	0537845		12	F						HLS G		
002804	BOONES	LN	081E3	0437483		13	A						HLS G		
002808	BOONES	LN	081E3	0437491		14	A						HLS G		
002814	BOONES	LN	081E4	0437525	OUTPARCEL A		A						HLS G		
002900	BOONES	LN	081E3	0579409		15	A						HLS G		
000000	BOST	LN	116B3	0985531	(VAC COMB FR 0985507 2005)			239					HLS E		
000000	BOST	LN	116B2	3013752	PARCEL A COMMON AREA PER PLAT		C						HLS E		
000000	BOST	LN	116B2	3882396	PARCEL A								HLS E		
005706	BOST	LN	116B2	0851667	PARCEL A								HLS E		
005906	BOST	LN	116A3	0851642		10	D						HLS E		
005908	BOST	LN	116A3	0851659		11	D						HLS E		
005912	BOST	LN	116B3	0851311	PARCEL B		D						HLS E		
005913	BOST	LN	116B3	0851048		12	A						HLS E		
005916	BOST	LN	116B3	0851287		12	D						HLS E		
005918	BOST	LN	116B3	0851295		13	D						HLS E		
006000	BOST	LN	116B3	0851303		14	D						HLS E		
006101	BOST	LN	116B2	3882214		1							HLS E		
006103	BOST	LN	116B2	3882222		2							HLS E		
006105	BOST	LN	116B2	3882230		3							HLS E		
006106	BOST	LN	116B2	3882248		4							HLS E		
006108	BOST	LN	116B2	3882255		5							HLS E		
006110	BOST	LN	116B2	3882263		6							HLS E		
006112	BOST	LN	116B2	3882271		7							HLS E		
006114	BOST	LN	116B2	3882289		8							HLS E		
006116	BOST	LN	116B2	3882297		9							HLS E		
006118	BOST	LN	116B2	3882305		10							HLS E		
006120	BOST	LN	116B2	3882313		11							HLS E		
006122	BOST	LN	116B2	3882321		12							HLS E		
006124	BOST	LN	116B2	3882339		13							HLS E		
006126	BOST	LN	116B2	3882347		14							HLS E		
006128	BOST	LN	116B2	3882354		15							HLS E		
006130	BOST	LN	116B2	3882362		16							HLS E		
006132	BOST	LN	116B2	3882370		17							HLS E		

Property Address			Tax Map Grid	Tax Account	Legal Description	Lot	Block	Parcel	Noise Area	High Intensity Noise Zone	Safety Zone	Safety Zone	Height Limit Surface	Height Limit Surface	Height Limit Surface
006134	BOST	LN	116B2	3882388		18							HLS E		
009401	BOW	CT	082E2	2811164	PTA 1019-08	9							HLS E		
009402	BOW	CT	082E2	2811099	PTA 1019-08	2							HLS E		
009403	BOW	CT	082E3	2811057	PARCEL A								HLS E		
009404	BOW	CT	082E2	2811107	PTA 1019-08	3							HLS E		
009406	BOW	CT	082E2	2811115	PTA 1019-08	4							HLS E		
009408	BOW	CT	082E2	2811123	PTA 1019-08	5							HLS E		
009409	BOW	CT	082E3	2811156	PTA 1019-08	8							HLS E		
009410	BOW	CT	082E2	2811131	PTA 1019-08	6							HLS E		
009411	BOW	CT	082E2	2811149	PTA 1019-08	7							HLS E		
006700	BOXWOOD	DR	089D3	0548453		13							HLS D		
006701	BOXWOOD	DR	089D3	0414862		1							HLS D		
006702	BOXWOOD	DR	089D3	0476960		12							HLS D		
006703	BOXWOOD	DR	089D3	0505891		2							HLS D		
006704	BOXWOOD	DR	089D3	0529990	LOTS 10.11								HLS D		
006704	BOXWOOD	DR	089D3	0529990	LOTS 10.11								HLS D		
006705	BOXWOOD	DR	089D3	0508523	LOTS 3.4								HLS D		
006705	BOXWOOD	DR	089D3	0508523	LOTS 3.4								HLS D		
006708	BOXWOOD	DR	089D3	0529545		9							HLS D		
006709	BOXWOOD	DR	089D3	0536128	LOTS 5.6								HLS D		
006709	BOXWOOD	DR	089D3	0536128	LOTS 5.6								HLS D		
006709	BOXWOOD	RD	089D3	0536136		86A							HLS D		
006710	BOXWOOD	DR	089D3	0623546		8							HLS D		
006712	BOXWOOD	DR	089D3	0435115	LOT 7 EX TRI AT N E COR								HLS D		
006712	BOXWOOD	DR	089D3	0435123	TRI AT SW COR LOT 59 EQ 483 SQ FT								HLS D		
006713	BOXWOOD	DR	089D3	0488098		86							HLS D		
006714	BOXWOOD	DR	089D3	0460014	TRI AT NE COR OF LOT 7 EQ 378 SQ FT								HLS D		
006714	BOXWOOD	DR	089D3	0460022	W PT OF LT 59, EX TRI AT SW CORNER OF LOT 59 EQ 7891 SQ FT								HLS D		
006716	BOXWOOD	DR	089D3	0639716	CEN 60 FT LOT 59								HLS D		
006717	BOXWOOD	DR	089D3	0590216		85							HLS D		
006718	BOXWOOD	DR	089D3	0487314	E 60 FT LOT 59 T-DT S/B 09/01/04 L20036 F736								HLS D		
006720	BOXWOOD	DR	089D3	0570606	LOT 87 & 15F STRIP W SIDE OF LT 59 04 EAI -X TRS (RES N 05 TR								HLS D		
006721	BOXWOOD	DR	089D3	0532085		84							HLS D		
006722	BOXWOOD	DR	089D3	0414524		88							HLS D		
003300	BOYSENBERRY	CT	081D4	3077559		1	D						HLS E		
003302	BOYSENBERRY	CT	081D4	3077567	2004 EAI-X TRS	2	D						HLS E		
003304	BOYSENBERRY	CT	081D4	3077575		3	D						HLS E		
003306	BOYSENBERRY	CT	081D4	3077583		4	D						HLS E		
003308	BOYSENBERRY	CT	081D4	3077591		5	D						HLS E		
003310	BOYSENBERRY	CT	081D4	3077609		6	D						HLS E		

Property Address			Tax Map Grid	Tax Account	Legal Description	Lot	Block	Parcel	Noise Area	High Intensity Noise Zone	Safety Zone	Safety Zone	Height Limit Surface	Height Limit Surface	Height Limit Surface
003312	BOYSENBERRY	CT	081D4	3077617		7	D						HLS E		
003314	BOYSENBERRY	CT	089D1	3077625		8	D						HLS E		
000000	BRADLEY	LN	116B2	0986281	CLINTON			203					HLS E		
000000	BRADLEY	LN	116B2	0989681				008					HLS E		
006004	BRADLEY	LN	116B2	0990135		27							HLS E		
006005	BRADLEY	LN	116B2	0990143		28							HLS E		
006006	BRADLEY	LN	116B2	0990127		26							HLS E		
006007	BRADLEY	LN	116B2	0919571		8							HLS E		
006008	BRADLEY	LN	116B2	0872291	NAME CHG 4/21/08 COURT ORDER CAD97- 16882 PTAAB252-08 HMS	9							HLS E		
006011	BRADLEY	LN	116B2	0883850	LT 7 & N 40 FT LT 6								HLS E		
006012	BRADLEY	LN	116B2	0874446		10							HLS E		
006016	BRADLEY	LN	116B2	0910778	PT OF LOT 11 EQ 11015 SQ FT CAE08- 09781 W/TDT 5/22/2008								HLS E		
006100	BRADLEY	LN	116B2	0965285	LOT 12 AND PT OF LOT 11 EQ 1310 SQ FT								HLS E		
006101	BRADLEY	LN	116B2	0986273		3							HLS E		
006105	BRADLEY	LN	116B2	0989699	PART OF OUTLOT 2 EQ 7425 SQ FT								HLS E		
006108	BRADLEY	LN	116C2	0893024		18							HLS E		
006111	BRADLEY	LN	116C2	0965996	LOT 1 & E 10 FT LT 2 & 3270 SQ FT ADJ W SIDE LOT 1								HLS E		
006112	BRADLEY	LN	116C2	0909887		19							HLS E		
006116	BRADLEY	LN	116C2	0988246		20							HLS E		
	BRADLEY	LN	116B2	0883835	PART LOT 2 EQ 1105.00 SF								HLS E		
001701	BRADMOORE	DR	074B4	0419101	PLAT 1	18	B		YES				HLS B		
001703	BRADMOORE	DR	074B4	0419093	PLAT 1	17	B		YES				HLS B		
001705	BRADMOORE	DR	074B4	0419085	PLAT 1	16	B		YES				HLS B		
001707	BRADMOORE	DR	074B4	0419077	PLAT 1	15	B		YES				HLS B		
007700	BRAMPTON	CT	108F3	1717727	PLAT 3	35	E						HLS E		
007702	BRAMPTON	CT	108F3	1717719	PLAT 3	34	E						HLS E		
007703	BRAMPTON	CT	108F3	1717602	PLAT 3	23	E						HLS E		
007704	BRAMPTON	CT	109A3	1717701		33	E						HLS E		
007705	BRAMPTON	CT	108F3	1717610	PLAT 3	24	E						HLS E		
007706	BRAMPTON	CT	109A3	1717693	PLAT 3	32	E						HLS E		
007707	BRAMPTON	CT	108F3	1717628	PLAT 3	25	E						HLS E		
007708	BRAMPTON	CT	109A3	1717685	PLAT 3	31	E						HLS E		
007709	BRAMPTON	CT	108F3	1717636		26	E						HLS E		
007710	BRAMPTON	CT	109A3	1717677	PLAT 3	30	E						HLS E		
007711	BRAMPTON	CT	108F3	1717644	PLAT 3	27	E						HLS E		
007712	BRAMPTON	CT	109A3	1717669	PLAT 3	29	E						HLS E		
007713	BRAMPTON	CT	108F3	1717651	PLAT 3	28	E						HLS E		
000000	BRANCH	AVE	098B3	0418012	REDDS CORNER			164					HLS E		
000000	BRANCH	AVE	097F1	0546739				053					HLS E		
000000	BRANCH	AVE	088F3	0561068	REDDS CORNER .3695 AC .1635 AC PART PAR 418			418					HLS E		

Property Address			Tax Map Grid	Tax Account	Legal Description	Lot	Block	Parcel	Noise Area	High Intensity Noise Zone	Safety Zone	Safety Zone	Height Limit Surface	Height Limit Surface	Height Limit Surface
000000	BRANCH	AVE	098B4	0561118	REDS CORNER PART PAR 419			419					HLS E		
000000	BRANCH	AVE	098A3	0616086	PT LT 2 EQ 3755 SQ FT		A						HLS E		
000000	BRANCH	AVE	116E3	0864280		1							HLS E		
000000	BRANCH	AVE	116E3	0864298		2							HLS E	HLS G	
000000	BRANCH	AVE	125F1	0932434	OUTLOT A								HLS B		
000000	BRANCH	AVE	134F2	1148063	PT PAR 72EQ 5.6254 AC (23.4816 AC IN SUB 2 001-02 NEW ACCT 3374360			072					HLS B		
000000	BRANCH	AVE	116E2	2812121				198					HLS E		
000000	BRANCH	AVE	116E2	2812121				198					HLS G		
000000	BRANCH	AVE	125F3	3659208	PARCEL H SUB COMMON AREA GR TED 7-1-06								HLS B		
000000	BRANCH	AVE	134E1	3659711	PARCEL K SUB COMMON AREA GR TED 7-1-06								HLS B	HLS G	
000000	BRANCH	AVE	125E4	3659729	PARCEL J SUB COMMON AREA GR TED 7-1-06								HLS B		
000000	BRANCH	AVE	125E3	3659737	PARCEL I SUB COMMON AREA GR TED 7-1-06								HLS B		
000000	BRANCH	AVE	134E1	3659745	PARCEL F								HLS B	HLS G	
006709	BRANCH	AVE	107C1	0872572	COOLRIDGE ADJ BLK B			027					HLS E		
007817	BRANCH	AVE	107D4	0934075	NR JENKINS CORNER			112					HLS E		
007827	BRANCH	AVE	107D4	0934091	PT PAR 103 JENKINS CORNER (7655S F DFR ST MD 97 RW38)			103					HLS E		
007837	BRANCH	AVE	107D4	0934083	PT PARCEL 145 JENKINS CORNER (2350S F DFR ST MD RW38 97)			145					HLS E		
007901	BRANCH	AVE	107D4	0986836	PT PARCEL E (.1315 AC DFR TO ST OF MD RW38 97/98)								HLS E		
007903	BRANCH	AVE	107D4	0979880	JENKINS CORNER			102					HLS E		
007925	BRANCH	AVE	107D4	3097391	PT PARCEL F								HLS E		
007925	BRANCH	AVE	107D4	3097409	PT PAR F EQ 1.8293								HLS E		
007951	BRANCH	AVE	107D4	3097417	PARCEL G								HLS E		
007975	BRANCH	AVE	107D4	0986802	PT PARCEL B (.1806 AC DFR TO ST OF MD RW38 97/98)								HLS E		
008001	BRANCH	AVE	107D4	0986794	PT PARCEL A								HLS E		
008051	BRANCH	AVE	107D4	4062279	PARCEL A								HLS E		
009000	BRANCH	AVE	116E3	0850222	NR CLINTON			200					HLS E	HLS G	
009701	BRANCH	AVE	116E4	2825602	PARCEL J COMMON AREA PER PLAT		L						HLS B		
009801	BRANCH	AVE	125E1	2825065	PARCEL H COMMON AREA PER PLAT		L						HLS B		
009803	BRANCH	AVE	125F1	2825040	PARCEL G		L						HLS B		
009901	BRANCH	AVE	125E1	2822948	PARCEL E		L						HLS B		
010001	BRANCH	AVE	125E1	2824787	PARCEL C		L						HLS B		
010101	BRANCH	AVE	125E1	2824480	PARCEL B		L						HLS B	HLS G	
	BRANCH	AVE	098B3	0418020	REDD'S CORNER			164					HLS E		
	BRANCH	AVE	107C4	0852772	NR REDS COR			183					HLS E		
	BRANCH	AVE	116D1	0865923	PT LOT 68 T-DT S/B 08/03/04 L20061 F656								HLS E		
	BRANCH	AVE	125F4	0881805	(CORR USE 08)			050					HLS B		
	BRANCH	AVE	125F4	0881805	(CORR USE 08)			050					HLS B		
	BRANCH	AVE	107C3	0889857	3055 SQ FT EQ 1 FT RESERVATION STRIP ON N LINE OF SUB								HLS E		
	BRANCH	AVE	107C2	0906453	WATERLOO BR			259					HLS E		
	BRANCH	AVE	116D1	0932319		69							HLS E		

Property Address			Tax Map Grid	Tax Account	Legal Description	Lot	Block	Parcel	Noise Area	High Intensity Noise Zone	Safety Zone	Safety Zone	Height Limit Surface	Height Limit Surface	Height Limit Surface
	BRANCH	AVE	107C2	0947549	WALTERLOO BR			282					HLS E		
	BRANCH	AVE	134E1	1160456	PARCEL A								HLS B	HLS G	
000000	BRANCHWOOD	DR	116E1	0866962	PARCEL 3 COMMON AREA PER PLAT								HLS E		
000000	BRANCHWOOD	TER	116E1	0867242	PARCEL 4 COMMON AREA PER PLAT								HLS E		
000000	BRANCHWOOD	DR	116E1	0879569	PLAT 1 PARCEL A COMMON AREA PER PLAT								HLS E		
000000	BRANCHWOOD	DR	116E1	0879577	PLAT 1 PARCEL D COMMON AREA PER PLAT								HLS E		
000000	BRANCHWOOD	CIR	116F1	0879858	PLAT 2 PARCEL E COMMON AREA PER PLAT								HLS E		
000000	BRANCHWOOD	CIR	116F1	0879866	PLAT 2 PARCEL B COMMON AREA PER PLAT								HLS E	HLS G	
000000	BRANCHWOOD	CIR	116F1	0880039	PLAT 3 PARCEL F COMMON AREA PER PLAT								HLS B	HLS E	HLS G
000000	BRANCHWOOD	CIR	116E1	0880229	PLAT 4 PARCEL C COMMON AREA PER PLAT								HLS E	HLS G	
007100	BRANCHWOOD	DR	116E1	0879320	PLAT 1	1	A						HLS E		
007101	BRANCHWOOD	PL	116E1	0866616		56							HLS E		
007102	BRANCHWOOD	DR	116E1	3394509		48	A						HLS E		
007103	BRANCHWOOD	PL	116E1	0866624		57							HLS E		
007104	BRANCHWOOD	DR	116E1	0879346	PLAT 1	3	A						HLS E		
007105	BRANCHWOOD	PL	116E1	0866632		58							HLS E		
007106	BRANCHWOOD	DR	116E1	0879353	PLAT 1	4	A						HLS E		
007107	BRANCHWOOD	PL	116E1	0866640		59							HLS E		
007108	BRANCHWOOD	DR	116E1	0879361	PLAT 1	5	A						HLS E		
007109	BRANCHWOOD	PL	116E1	0866657		60							HLS E		
007110	BRANCHWOOD	DR	116E1	0879379	PLAT 1	6	A						HLS E		
007111	BRANCHWOOD	PL	116E1	0866665		61							HLS E		
007112	BRANCHWOOD	DR	116E1	0879387	PLAT 1	7	A						HLS E		
007113	BRANCHWOOD	PL	116E1	0866673		62							HLS E		
007114	BRANCHWOOD	DR	116E1	0879395	PLAT 1	8	A						HLS E		
007115	BRANCHWOOD	PL	116E1	0866681		63							HLS E		
007117	BRANCHWOOD	PL	116E1	0866699		64							HLS E		
007118	BRANCHWOOD	DR	116E1	0879403	PLAT 1	9	A						HLS E		
007119	BRANCHWOOD	PL	116E1	0866707		65							HLS E		
007120	BRANCHWOOD	DR	116E1	0879411	PLAT 1	10	A						HLS E		
007121	BRANCHWOOD	PL	116E1	0866715		66							HLS E		
007122	BRANCHWOOD	DR	116E1	0879429	PLAT 1	11	A						HLS E		
007123	BRANCHWOOD	PL	116E1	0866723		67							HLS E		
007124	BRANCHWOOD	DR	116E1	0879437	PLAT 1 CAE08-08753 W/TDT 4/8/08	12	A						HLS E		
007125	BRANCHWOOD	PL	116E1	0866731		68							HLS E		
007127	BRANCHWOOD	PL	116E1	0866749		69							HLS E		
007129	BRANCHWOOD	PL	116E1	0866756		70							HLS E		
007131	BRANCHWOOD	PL	116E1	0866764		71							HLS E		
007201	BRANCHWOOD	PL	116E1	0866772	(03 EAI-X TRS)	72							HLS E		
007203	BRANCHWOOD	PL	116E1	0866780		73							HLS E		

Property Address			Tax Map Grid	Tax Account	Legal Description	Lot	Block	Parcel	Noise Area	High Intensity Noise Zone	Safety Zone	Safety Zone	Height Limit Surface	Height Limit Surface	Height Limit Surface
007205	BRANCHWOOD	PL	116E1	0866798		74							HLS E		
007207	BRANCHWOOD	PL	116E1	0866806		75							HLS E		
007209	BRANCHWOOD	PL	116E2	0866814		76							HLS E		
007211	BRANCHWOOD	PL	116E1	0866822		77							HLS E		
007213	BRANCHWOOD	PL	116E2	0866830		78							HLS E		
007215	BRANCHWOOD	PL	116E1	0866848		79							HLS E		
007217	BRANCHWOOD	PL	116E1	0866855		80							HLS E		
007219	BRANCHWOOD	PL	116E1	0866863		81							HLS E		
007221	BRANCHWOOD	PL	116E1	0866871		82							HLS E		
007223	BRANCHWOOD	PL	116E1	0866889		83							HLS E		
007225	BRANCHWOOD	PL	116E1	0866897		84							HLS E		
007227	BRANCHWOOD	PL	116E1	0866905		85							HLS E		
007229	BRANCHWOOD	PL	116E1	0866913		86							HLS E		
007231	BRANCHWOOD	PL	116E1	0866921		87							HLS E		
007233	BRANCHWOOD	PL	116E1	0866939		88							HLS E		
007235	BRANCHWOOD	PL	116E1	0866947	T-DT S/B 9/16/04 L20321 F146	89							HLS E		
007237	BRANCHWOOD	PL	116E1	0866954		90							HLS E		
007301	BRANCHWOOD	TER	116E1	0866970		91							HLS E		
007303	BRANCHWOOD	TER	116E1	0866988	TRNS DATE S/B/ 05/29/1997	92							HLS E		
007305	BRANCHWOOD	TER	116E1	0866996		93							HLS E		
007307	BRANCHWOOD	TER	116E1	0867002		94							HLS E		
007309	BRANCHWOOD	TER	116E1	0867010		95							HLS E		
007311	BRANCHWOOD	TER	116E1	0867028		96							HLS E		
007313	BRANCHWOOD	TER	116E1	0867036		97							HLS E		
007315	BRANCHWOOD	TER	116E1	0867044		98							HLS E		
007317	BRANCHWOOD	TER	116E1	0867051		99							HLS E		
007319	BRANCHWOOD	TER	116E1	0867069	T-DT S/B 8/31/04 L20241 F021	100							HLS E		
007321	BRANCHWOOD	TER	116E1	0867077		101							HLS E		
007323	BRANCHWOOD	TER	116E1	0867085		102							HLS E		
007325	BRANCHWOOD	TER	116E1	0867093		103							HLS E		
007327	BRANCHWOOD	TER	116E1	0867101		104							HLS E		
007329	BRANCHWOOD	TER	116E1	0867119		105							HLS E		
007331	BRANCHWOOD	TER	116E1	0867127		106							HLS E		
007333	BRANCHWOOD	TER	116E1	0867135		107							HLS E		
007335	BRANCHWOOD	TER	116E1	0867143		108							HLS E		
007337	BRANCHWOOD	TER	116E1	0867150		109							HLS E		
007339	BRANCHWOOD	TER	116E1	0867168		110							HLS E		
007341	BRANCHWOOD	TER	116E1	0867176		111							HLS E		
007343	BRANCHWOOD	TER	116E1	0867184		112							HLS E		
007345	BRANCHWOOD	TER	116E1	0867192		113							HLS E		

Property Address			Tax Map Grid	Tax Account	Legal Description	Lot	Block	Parcel	Noise Area	High Intensity Noise Zone	Safety Zone	Safety Zone	Height Limit Surface	Height Limit Surface	Height Limit Surface
007347	BRANCHWOOD	TER	116E1	0867200		114							HLS E		
007349	BRANCHWOOD	TER	116E1	0867218		115							HLS E		
007351	BRANCHWOOD	TER	116E1	0867226		116							HLS E		
007353	BRANCHWOOD	TER	116E1	0867234		117							HLS E		
008301	BRANCHWOOD	CIR	116E1	0879551	PLAT 1	19	C						HLS E		
008302	BRANCHWOOD	CIR	116F1	0879841	PLAT 2	19	B						HLS E		
008303	BRANCHWOOD	CIR	116E1	0880211	PLAT 4	18	C						HLS E		
008304	BRANCHWOOD	CIR	116F1	0879833	PLAT 2	18	B						HLS E		
008305	BRANCHWOOD	CIR	116E1	0880203	PLAT 4 DEED 04/3/2014 PEND	17	C						HLS E		
008306	BRANCHWOOD	CIR	116F1	0879825	PLAT 2	17	B						HLS E		
008307	BRANCHWOOD	CIR	116E1	0880195	PLAT 4	16	C						HLS E		
008308	BRANCHWOOD	CIR	116F1	0879817	PLAT 2	16	B						HLS E	HLS G	
008311	BRANCHWOOD	CIR	116F1	0880187	PLAT 4	15	C						HLS E	HLS G	
008402	BRANCHWOOD	CIR	116F1	0879809	PLAT 2	15	B						HLS G		
008403	BRANCHWOOD	CIR	116F1	0880070	PLAT 4	4	C						HLS G		
008404	BRANCHWOOD	CIR	116F1	0879791	PLAT 2	14	B						HLS G		
008405	BRANCHWOOD	CIR	116F1	0880062	PLAT 4	3	C						HLS B	HLS G	
008406	BRANCHWOOD	CIR	116F1	0879783	PLAT 2	13	B						HLS G		
008407	BRANCHWOOD	CIR	116F1	0880054	PLAT 4	2	C						HLS B	HLS G	
008408	BRANCHWOOD	CIR	116F1	0879775	PLAT 2	12	B						HLS G		
008409	BRANCHWOOD	CIR	116F1	0880047	PLAT 4	1	C						HLS B	HLS G	
008413	BRANCHWOOD	CIR	116F1	0880021	(03 EAI-X TRS)	47	A						HLS B	HLS G	
008414	BRANCHWOOD	CIR	116F1	0879767	PLAT 2	11	B						HLS G		
008415	BRANCHWOOD	CIR	116F1	0880013	PLAT 3	46	A						HLS B	HLS G	
008416	BRANCHWOOD	CIR	116F1	0879759	PLAT 2	10	B						HLS G		
008417	BRANCHWOOD	CIR	116F1	0880005	PLAT 3	45	A						HLS B	HLS G	
008418	BRANCHWOOD	CIR	116F1	0879742	PLAT 2	9	B						HLS G		
008502	BRANCHWOOD	CIR	116F1	0879734	PLAT 2	8	B						HLS E	HLS G	
008503	BRANCHWOOD	CIR	116F1	0879635	PLAT 2	29	A						HLS E		
008504	BRANCHWOOD	CIR	116F1	0879726	PLAT 2	7	B						HLS E		
008505	BRANCHWOOD	CIR	116F1	0879627	PLAT 2	28	A						HLS E		
008506	BRANCHWOOD	CIR	116F1	0879718	PLAT 2	6	B						HLS E		
008507	BRANCHWOOD	CIR	116F1	0879619	PLAT 2 T-DT S/B 08/02/04 L20027 F683	27	A						HLS E		
008508	BRANCHWOOD	CIR	116F1	0879700	PLAT 2	5	B						HLS E		
008509	BRANCHWOOD	CIR	116F1	0879601		26	A						HLS E		
008511	BRANCHWOOD	CIR	116F1	0879593	PLAT 2	25	A						HLS E		
008512	BRANCHWOOD	CIR	116F1	0879692	PLAT 2	4	B						HLS E		
008513	BRANCHWOOD	CIR	116E1	0879585	PLAT 2	24	A						HLS E		
008515	BRANCHWOOD	CIR	116E1	0879544	PLAT 1	23	A						HLS E		
008516	BRANCHWOOD	CIR	116F1	0879684	PLAT 2	3	B						HLS E		

Property Address			Tax Map Grid	Tax Account	Legal Description	Lot	Block	Parcel	Noise Area	High Intensity Noise Zone	Safety Zone	Safety Zone	Height Limit Surface	Height Limit Surface	Height Limit Surface
008518	BRANCHWOOD	CIR	116F1	0879676	PLAT 2	2	B						HLS E		
008519	BRANCHWOOD	CIR	116E1	0879445	PLAT 1	13	A						HLS E		
008520	BRANCHWOOD	CIR	116E1	0879668	PLAT 2	1	B						HLS E		
000000	BRANDYWINE	RD	116C3	0906172	CLINTON -DEED01/06/06PEND-			212					HLS E		
009104	BRANDYWINE	RD	116C3	0975284	PT LOT 3 EQ 4791F (2157F DFR/ROADS ST OF MD 2008 ITEM#99980)		E						HLS E		
009109	BRANDYWINE	RD	116C3	0906156	CLINTON -DEED01/06/06PEND-			046					HLS E		
009110	BRANDYWINE	RD	116C3	0909044	PT LOT 3 EQ 15249 SQ FT		E						HLS E		
009113	BRANDYWINE	RD	116C3	0906198	CLINTON DEED OCTOBER 09, 2015 -PEND			226					HLS E		
009118	BRANDYWINE	RD	116C3	0879098	DEVELOPMENT	1							HLS E		
009200	BRANDYWINE	RD	116C3	0860163	PT LOT 35 RESET (20,269 SF TO ACCT #3826575 STR 07)								HLS E		
004900	BRAYMER	AVE	098C1	0567263		5	D						HLS E		
004901	BRAYMER	AVE	098B1	0554881		10	F						HLS E		
004904	BRAYMER	AVE	098C1	0461798		4	D						HLS E		
004905	BRAYMER	AVE	098B1	0626234	PT OF LOT 9 EQ 12564 SQ FT		F						HLS E		
004906	BRAYMER	AVE	098C1	0624973		3	D						HLS E		
004907	BRAYMER	AVE	098B1	0639195		8	F						HLS E		
004908	BRAYMER	AVE	098B1	0534453		2	D						HLS E		
004909	BRAYMER	AVE	098B1	0630020		1	F						HLS E		
005002	BRAYMER	AVE	098B1	0620195		7	C						HLS E		
005004	BRAYMER	AVE	098B1	0467068		6	C						HLS E		
005006	BRAYMER	AVE	098B1	0584425		5	C						HLS E		
005008	BRAYMER	AVE	098B1	0587667				135					HLS E		
005010	BRAYMER	AVE	098B1	0575308		4	C						HLS E		
005012	BRAYMER	AVE	098B1	0467050		3	C						HLS E		
005014	BRAYMER	AVE	098B1	0631994		2	C						HLS E		
005017	BRAYMER	AVE	098B1	0471813		7	A						HLS E		
005018	BRAYMER	AVE	098B1	0434423		1	C						HLS E		
005019	BRAYMER	AVE	098B1	0454322		8	A						HLS E		
008100	BRAZELTON	CT	117F1	3819562		17							HLS E		
008101	BRAZELTON	CT	117F1	3824950		1							HLS E		
008102	BRAZELTON	CT	117F1	3819554		16							HLS E		
008103	BRAZELTON	CT	117F1	3819414		2							HLS E		
008104	BRAZELTON	CT	117F1	3819547		15							HLS E		
008105	BRAZELTON	CT	117F1	3819422		3							HLS E		
008106	BRAZELTON	CT	117F1	3819539		14							HLS E		
008107	BRAZELTON	CT	117F1	3819430		4							HLS E		
008108	BRAZELTON	CT	117F1	3819521		13							HLS E		
008109	BRAZELTON	CT	117F1	3819448		5							HLS E		
008110	BRAZELTON	CT	117F1	3819513		12							HLS E		
008111	BRAZELTON	CT	117F1	3819455		6							HLS E		

Property Address			Tax Map Grid	Tax Account	Legal Description	Lot	Block	Parcel	Noise Area	High Intensity Noise Zone	Safety Zone	Safety Zone	Height Limit Surface	Height Limit Surface	Height Limit Surface
008112	BRAZELTON	CT	117F1	3819505		11							HLS E		
008113	BRAZELTON	CT	117F1	3819463		7							HLS E		
008114	BRAZELTON	CT	117F1	3819497		10							HLS E		
008115	BRAZELTON	CT	117F1	3819471		8							HLS E		
008116	BRAZELTON	CT	117F1	3819489		9							HLS E		
002200	BRETON	DR	081D2	0584334	PT 1 EQ 7672 SQ FT		55						HLS E		
002201	BRETON	DR	081D2	0547182		1	54						HLS E		
002202	BRETON	DR	081D2	0448118		2	55						HLS E		
002203	BRETON	DR	081D2	0621730		2	54						HLS E		
002204	BRETON	DR	081D2	0618959		3	55						HLS E		
002205	BRETON	DR	081D2	0652230		3	54						HLS E		
002208	BRETON	DR	081D2	0472985		10	55						HLS E		
002209	BRETON	DR	081D2	0546044	(ETT 12/3/09)	6	53						HLS E		
002210	BRETON	DR	081D2	0640615		11	55						HLS E		
002211	BRETON	DR	081D2	0506097		5	53						HLS E		
002212	BRETON	DR	081D2	0560631		12	55						HLS E		
002213	BRETON	DR	081D2	0524850		4	53						HLS E		
002214	BRETON	DR	081D2	0607689		13	55						HLS E		
002300	BRETON	DR	081D2	0645754	T-DT S/B 04/17/07 09REMAIL2/24LDA CAE 08 -00084 TDT 11/19/2009	14	55						HLS E		
002301	BRETON	DR	081D2	0532374		5	52						HLS E		
002302	BRETON	DR	081D2	0645762		15	55						HLS E		
002303	BRETON	DR	081D2	0639229		12	52						HLS E		
002304	BRETON	DR	081D2	0524223		16	55						HLS E		
002305	BRETON	DR	081D2	0462135	LOT 11 EX TRI AT W PT		52						HLS E		
002306	BRETON	DR	081D2	0423335		17	55						HLS E		
002307	BRETON	DR	081D2	0425314		10	52						HLS E		
002308	BRETON	DR	081D2	0476721		18	55						HLS E		
000000	BREWTON	CT	081F1	0474627	OUTLOT B		K						HLS B		
001800	BREWTON	CT	081F1	0655092		49	K						HLS B		
001801	BREWTON	CT	081F1	0559989	LOT 50 & OUTLOT A		K						HLS B		
001801	BREWTON	CT	081F1	0559989	LOT 50 & OUTLOT A		K						HLS B		
001802	BREWTON	CT	081F1	0566745		48	K						HLS B		
001803	BREWTON	CT	081F1	0618678		34	K						HLS B		
001804	BREWTON	CT	081F1	0563486		47	K						HLS B		
001805	BREWTON	CT	081F1	0460956		35	K						HLS B		
001807	BREWTON	CT	081F1	0535930		36	K						HLS B		
001900	BREWTON	ST	081F1	0461566		43	K						HLS B		
001902	BREWTON	ST	081F1	0616292		42	K						HLS B		
001903	BREWTON	ST	081F1	0626341		21	J						HLS B		
001904	BREWTON	ST	081F1	0549808		41	K						HLS B		

Property Address			Tax Map Grid	Tax Account	Legal Description	Lot	Block	Parcel	Noise Area	High Intensity Noise Zone	Safety Zone	Safety Zone	Height Limit Surface	Height Limit Surface	Height Limit Surface
001905	BREWTON	ST	081F1	0619965		22	J						HLS B		
001906	BREWTON	ST	081F1	0417949		40	K						HLS B		
001908	BREWTON	ST	081F1	0656314		39	K						HLS B		
001910	BREWTON	ST	081F1	0559245	2004 EAI-X TRS	38	K						HLS B		
001912	BREWTON	ST	081F1	0559237		37	K						HLS B		
006929	BRIARCLIFF	DR	125E4	0857888		17	L						HLS G		
006930	BRIARCLIFF	DR	125E4	0912477		16	M						HLS G		
000000	BRIDGEPORT	AVE	098C1	0623868	(20516SF TO ACCT 3985728 STR 09) (NEW/OWR/FIN W/CHG 08)			122					HLS D	HLS E	
005001	BRIDGEPORT	DR	098C1	0622142		8	B						HLS E		
005005	BRIDGEPORT	DR	098C1	0649467		9	B						HLS E		
005009	BRIDGEPORT	DR	098C1	0650457		10	B						HLS E		
004103	BRIDLE RIDGE	RD	091C3	3848157		2	O						HLS E		
004207	BRIDLE RIDGE	RD	091C3	3848108		18	L						HLS E		
004209	BRIDLE RIDGE	RD	091C3	3848116	HQCP/SW	19	L						HLS E		
004211	BRIDLE RIDGE	RD	091C3	3848090		1	L						HLS E		
004305	BRIDLE RIDGE	RD	091C3	3982105	MARLBORO RIDGE	1	K						HLS E		
004503	BRIDLE RIDGE	RD	091C3	5526251	MARLBORO RIDGE, PLAT29 BLK J, LOT 2	2	J						HLS E		
004505	BRIDLE RIDGE	RD	091C3	5526262	MARLBORO RIDGE, PLAT 29, BLKJ LOT 3	3	J						HLS E		
004507	BRIDLE RIDGE	RD	091C3	5526273	PLAT 29	4	J						HLS E		
004509	BRIDLE RIDGE	RD	091C3	5526284	PLAT 29	5	J						HLS E		
004514	BRIDLE RIDGE	RD	091C3	5526216	MARLBORO RIDGE, PLAT29, BLK D, LOT 8	8	D						HLS E		
004516	BRIDLE RIDGE	RD	091C3	5526227	PLAT 29	9	D						HLS E		
004518	BRIDLE RIDGE	RD	091C3	5526238	PLAT 29	10	D						HLS E		
004520	BRIDLE RIDGE	RD	091C3	5526240	PLAT 29	11	D						HLS E		
004600	BRIDLE RIDGE	RD	091C3	5526375	MARLBORO RIDGE, PLAT 30, BLK D, LOT12	12	D						HLS E		
004601	BRIDLE RIDGE	RD	091C3	5526546	MARLBORO RIDGE, PLAT 30, BLK H, LOT 15	15	H						HLS E		
004602	BRIDLE RIDGE	RD	091C3	5526386	MARLBORO RIDGE, PLAT30, BLK D, LOT13	13	D						HLS E		
004603	BRIDLE RIDGE	RD	091C3	5526557	MARLBORO RIDGE, PLAT 30, BLK H LOT 16	16	H						HLS E		
004604	BRIDLE RIDGE	RD	091C3	5526397	MARLBORO RIDGE, PLAT 30, BLK D, LOT 14	14	D						HLS E		
004605	BRIDLE RIDGE	RD	091C3	5526568	MARLBORO RIDGE, PLAT 30, BLK H, LOT 17	17	H						HLS E		
004606	BRIDLE RIDGE	RD	091C3	5526400	MARLBORO RIDGE, PLAT 30, BLK F, LOT 9	9	F						HLS E		
004607	BRIDLE RIDGE	RD	091C3	5526570	PLAT 30	18	H						HLS E		
004608	BRIDLE RIDGE	RD	091C3	5526411	MARLBORO RIDGE, PLAT30, BLK F, LOT10	10	F						HLS E		
004610	BRIDLE RIDGE	RD	091C3	5526422	MARLBORO RIDGE, PLAT 30, BLK F, LOT 11	11	F						HLS E		
004611	BRIDLE RIDGE	RD	091C3	5526581	MARLBORO RIDGE, PLAT 30, BLK H, LOT 19	19	H						HLS E		
004613	BRIDLE RIDGE	RD	091C3	5526592	MARLBORO RIDGE, PLAT 30, BLK H, LOT 20	20	H						HLS E		
004615	BRIDLE RIDGE	RD	091C3	5526604	MARLBORO RIDGE, PLAT 30, BLK H, LOT 21	21	H						HLS E		
004617	BRIDLE RIDGE	RD	091C3	5526615	MARLBORO RIDGE, PLAT 30, BLK H, LOT 22	22	H						HLS E		
004701	BRIDLE RIDGE	RD	091C3	5526626	MARLBORO RIDGE, PLAT30, BLK H, LOT 23	23	H						HLS E		
004702	BRIDLE RIDGE	RD	091C3	5526455	MARLBORO RIDGE, PLAT 30, BLK F, LOT 49	49	F						HLS E		

Property Address			Tax Map Grid	Tax Account	Legal Description	Lot	Block	Parcel	Noise Area	High Intensity Noise Zone	Safety Zone	Safety Zone	Height Limit Surface	Height Limit Surface	Height Limit Surface
004703	BRIDLE RIDGE	RD	091C3	5526637	MARLBORO RIDGE, PLAT 30, BLK H, LOT 24	24	H						HLS E		
004704	BRIDLE RIDGE	RD	091C3	5526466	MARLBORO RIDGE, PLAT 30, BLK F, LOT 50	50	F						HLS E		
004705	BRIDLE RIDGE	RD	091C3	5526648	MARLBORO RIDGE, PLAT 30, BLK H, LOT 25	25	H						HLS E		
004706	BRIDLE RIDGE	RD	091C3	5526477	MARLBORO RIDGE, PLAT 30, BLK F, LOTS1	51	F						HLS E		
004707	BRIDLE RIDGE	RD	091C3	5526650	MARLBORO RIDGE, PLAT 30, BLK H, LOT 26	26	H						HLS E		
004708	BRIDLE RIDGE	RD	091C3	5526488	MARLBORO RIDGE, PLAT 30, BLKF, LOT 52	52	F						HLS E		
004709	BRIDLE RIDGE	RD	091C3	5526661	MARLBORO RIDGE, PLAT 30, BLK H, LOT 27	27	H						HLS E		
004710	BRIDLE RIDGE	RD	091C3	5526490	MARLBORO RIDGE, PLAT30, BLK F, LOT 53	53	F						HLS E		
004711	BRIDLE RIDGE	RD	091C3	5526672	MARLBORO RIDGE, PLAT 30, BLK H, LOT 28	28	H						HLS E		
004712	BRIDLE RIDGE	RD	091C3	5526502	MARLBORO RIDGE, PLAT 30, BLK F, LOTS4	54	F						HLS E		
004713	BRIDLE RIDGE	RD	091C3	5526683	MARLBORO RIDGE, PLAT 30, BLK H, LOT 29	29	H						HLS E		
004715	BRIDLE RIDGE	RD	091C3	5526694	MARLBORO RIDGE, PLAT 30, BLK H, LOT 30	30	H						HLS E		
000000	BRIGHT HAVEN	WAY	090D3	5536250	SMITH HOME FARM- PLAT 6 PARCEL J-4 COMMON AREA PER PLAT		J		YES				HLS D		
004300	BRIGHT HAVEN	WAY	090D3	5536204	SMITH HOME FARM, PLAT 6	13	J		YES				HLS D		
004301	BRIGHT HAVEN	WAY	090D3	5537210	SMITH HOME FARM, PLAT 11	9	J		YES				HLS D		
004302	BRIGHT HAVEN	WAY	090D3	5536192	SMITH HOME FARM, PLAT 6	12	J		YES				HLS D		
004303	BRIGHT HAVEN	WAY	090D3	5537221	SMITH HOME FARM, PLAT 11	10	J		YES				HLS D		
004304	BRIGHT HAVEN	WAY	090D3	5536181	SMITH HOME FARM, PLAT 6	11	J		YES				HLS D		
007600	BRIGHTFIELD	PL	109A3	1717305	PLAT 2	21	B						HLS E		
007601	BRIGHTFIELD	PL	109A3	1717297	PLAT 2	20	B						HLS E		
007602	BRIGHTFIELD	PL	109A3	1717313	PLAT 2	22	B						HLS E		
007603	BRIGHTFIELD	PL	109A3	1717289	PLAT 2	19	B						HLS E		
007604	BRIGHTFIELD	PL	109A3	1717321	PLAT 2	23	B						HLS E		
007605	BRIGHTFIELD	PL	109A3	1717271	PLAT 2	18	B						HLS E		
007606	BRIGHTFIELD	PL	109A3	1717339	PLAT 2 DEATH CERT4/8/08	24	B						HLS E		
010101	BRIGHTFIELD	LN	108F3	1717586	PLAT 3	21	E						HLS E		
010102	BRIGHTFIELD	LN	108F3	1717206	PLAT 2	11	B						HLS E		
010103	BRIGHTFIELD	LN	108F3	1717594	PLAT 3	22	E						HLS E		
010104	BRIGHTFIELD	LN	108F3	1717214	PLAT 2	12	B						HLS E		
010200	BRIGHTFIELD	LN	108F3	1717222	PLAT 2	13	B						HLS E		
010202	BRIGHTFIELD	LN	108F3	1717230	PLAT 2	14	B						HLS E		
010203	BRIGHTFIELD	LN	109A3	1717735	PLAT 3	36	E						HLS E		
010204	BRIGHTFIELD	LN	109A3	1717248	PLAT 2	15	B						HLS E		
010205	BRIGHTFIELD	LN	109A3	1717743	PLAT 3	37	E						HLS E		
010206	BRIGHTFIELD	LN	109A3	1717255	PLAT 2	16	B						HLS E		
010207	BRIGHTFIELD	LN	109A3	1717750	PLAT 3	38	E						HLS E		
010208	BRIGHTFIELD	LN	109A3	1717263	PLAT 2	17	B						HLS E		
010209	BRIGHTFIELD	LN	109A3	1717768	PLAT 3	39	E						HLS E		
010301	BRIGHTFIELD	LN	109A3	1717776	PLAT 3	40	E						HLS E		
010302	BRIGHTFIELD	LN	109A3	1717347	PLAT 2	25	B						HLS E		

Property Address			Tax Map Grid	Tax Account	Legal Description	Lot	Block	Parcel	Noise Area	High Intensity Noise Zone	Safety Zone	Safety Zone	Height Limit Surface	Height Limit Surface	Height Limit Surface
010303	BRIGHTFIELD	LN	109A3	1717784	PLAT 3	41	E						HLS E		
010304	BRIGHTFIELD	LN	109A3	1717354	PLAT 2	26	B						HLS E		
010305	BRIGHTFIELD	LN	109A3	1717792	PLAT 3	42	E						HLS E		
010306	BRIGHTFIELD	LN	109A3	1717362	PLAT 2 CAE09-08021 TDT 5/12/09 (NEW OWR FIN 7/1/10)	27	B						HLS E		
010307	BRIGHTFIELD	LN	109A3	1717800	PLAT 3	43	E						HLS E		
010400	BRIGHTFIELD	LN	109A3	1718584	PLAT 4 PARCEL A		B						HLS E		
010402	BRIGHTFIELD	LN	109A3	1718253	PLAT 4	28	B						HLS E		
010403	BRIGHTFIELD	LN	109A3	1717818	PLAT 3	44	E						HLS E		
010404	BRIGHTFIELD	LN	109A3	1718261	PLAT 4	29	B						HLS E		
010405	BRIGHTFIELD	LN	109A3	1717826	PLAT 3	45	E						HLS E		
010406	BRIGHTFIELD	LN	109A3	1718279	PLAT 4	30	B						HLS E		
010407	BRIGHTFIELD	LN	109A3	1717834	PLAT 3	46	E						HLS E		
010408	BRIGHTFIELD	LN	109A3	1718287	PLAT 4	31	B						HLS E		
010409	BRIGHTFIELD	LN	109A3	1717842	PLAT 3	47	E						HLS E		
010410	BRIGHTFIELD	LN	109A3	1718295	PLAT 4	32	B						HLS E		
010411	BRIGHTFIELD	LN	109A3	1717859	PLAT 3	48	E						HLS E		
010500	BRIGHTFIELD	LN	109A3	1718303	PLAT 4	33	B						HLS E		
010501	BRIGHTFIELD	LN	109A3	1717867	PLAT 3	49	E						HLS E		
010502	BRIGHTFIELD	LN	109A3	1718311	PLAT 4 T-DT S/B 6/14/04 L19685 F574	34	B						HLS E		
010503	BRIGHTFIELD	LN	109A3	1717875	PLAT 3	50	E						HLS E		
010504	BRIGHTFIELD	LN	109A3	1718329	PLAT 4	35	B						HLS E		
010505	BRIGHTFIELD	LN	109A3	1717883	PLAT 3	51	E						HLS E		
010506	BRIGHTFIELD	LN	109A3	1718337	PLAT 4	36	B						HLS E		
010507	BRIGHTFIELD	LN	109A3	1717891	PLAT 3	52	E						HLS E		
010508	BRIGHTFIELD	LN	109A3	1718345	PLAT 4	37	B						HLS E		
010509	BRIGHTFIELD	LN	109A3	1717909	PLAT 3	53	E						HLS E		
010510	BRIGHTFIELD	LN	109A3	1718352	PLAT 4	38	B						HLS E		
010511	BRIGHTFIELD	LN	109A3	1717917	PLAT 3 (PTA 333-10)	54	E						HLS E		
010512	BRIGHTFIELD	LN	109A3	1718360	PLAT 4	39	B						HLS E		
000000	BRIGHTSEAT	RD	067D4	3073491	(STR FR #1563014 FOR 97/98)			152					HLS B		
000175	BRIGHTSEAT	RD	067D4	1562974				101					HLS B		
000255	BRIGHTSEAT	RD	067D4	1563014	(25 SF STR TO ACCT #3073491 97/98)			146					HLS B		
000334	BRIGHTSEAT	RD	067D3	2040939	LOT 3 EX 1958 SQ FT TO P G CO		A						HLS B		
000336	BRIGHTSEAT	RD	067D3	2113835	LT 4 EX 44 SQ FT TO P G CO 09REMAIL2/24LDA		A						HLS B		
000337	BRIGHTSEAT	RD	067D3	1513449		1							HLS B		
000338	BRIGHTSEAT	RD	067D3	2017044		5	A						HLS B		
	BRIGHTSEAT	RD	067D4	1563030				007					HLS B		
	BRIGHTSEAT	RD	067D4	2073435	LT 1 EX 17569 SQ FT TO P G CO		A						HLS B		
	BRIGHTSEAT	RD	067D4	2073443	LT 2 EX 10076 SF TO P.G CO		A						HLS B		
005002	BRIMFIELD	DR	100C1	1725522		9	G						HLS E		

Property Address			Tax Map Grid	Tax Account	Legal Description	Lot	Block	Parcel	Noise Area	High Intensity Noise Zone	Safety Zone	Safety Zone	Height Limit Surface	Height Limit Surface	Height Limit Surface
005003	BRIMFIELD	DR	100C1	1738954	LT 11 EX 729 SF SE PT 2004 EAI-X TRS T-DT S/B 5/27/04 L19583F548		F						HLS E		
005004	BRIMFIELD	DR	100C1	1784404		8	G						HLS E		
005005	BRIMFIELD	DR	100C1	1778729	LOT 12 EX 331 SQ FT AT NW PT & PT LOT 11 EQ 729 SQ F T AT SE P		F						HLS E		
005006	BRIMFIELD	DR	100C1	1725373		7	G						HLS E		
005007	BRIMFIELD	DR	100C1	1738418		13	F						HLS E		
005008	BRIMFIELD	DR	100C1	1737857		6	G						HLS E		
005009	BRIMFIELD	DR	100C1	1768399		14	F						HLS E		
005010	BRIMFIELD	DR	100C1	1778836		5	G						HLS E		
005011	BRIMFIELD	DR	100C1	1728666		15	F						HLS E		
005013	BRIMFIELD	DR	100C1	1734383		16	F						HLS E		
005014	BRIMFIELD	DR	100C1	1775915		4	G						HLS E		
005015	BRIMFIELD	DR	100C1	1760909		17	F						HLS E		
005017	BRIMFIELD	DR	100C1	1760792		18	F						HLS E		
	BRIMFIELD	DR	100C1	1742576	PT LOT 12 EQ 331 SQ FT AT NW PT		F						HLS E		
007517	BRINDLE	CT	066F3	1996396		15	J						HLS B		
004909	BRINKLEY	RD	097E4	0435909	PARCEL A EQ 20 ACRE								HLS E		
005000	BRINKLEY	RD	097F4	0515296		22	10						HLS E		
005002	BRINKLEY	RD	097F4	0575464		21	10						HLS E		
005004	BRINKLEY	RD	097F4	0565374		20	10						HLS E		
005006	BRINKLEY	RD	097F4	0546309		19	10						HLS E		
005008	BRINKLEY	RD	097F4	0481663	NR CAMP SPRINGS			227					HLS E		
005010	BRINKLEY	RD	097F4	0553768		6	10						HLS E		
005011	BRINKLEY	RD	097F4	0645937		1	B						HLS E		
005017	BRINKLEY	RD	097F4	3803152		1							HLS E		
005101	BRINKLEY	RD	097F4	0631549	CAMP SPRINGS			158					HLS E		
005103	BRINKLEY	RD	097F4	0555995	CAMP SPRINGS			215					HLS E		
005104	BRINKLEY	RD	097F4	0434357				152					HLS E		
005105	BRINKLEY	RD	097F4	0445908	CAMP SPRINGS			216					HLS E		
005113	BRINKLEY	RD	097F4	0555987	CAMP SPRINGS			178					HLS E		
005115	BRINKLEY	RD	097F4	0481671				217					HLS E		
005119	BRINKLEY	RD	097F4	0561977	PARCEL A								HLS E		
005121	BRINKLEY	RD	097F4	0558908	NR REDS COR			179					HLS E		
005201	BRINKLEY	RD	097F4	0561985		3							HLS E		
005203	BRINKLEY	RD	097F4	0561993		4							HLS E		
005205	BRINKLEY	RD	097F4	0583435		1	A						HLS E		
005209	BRINKLEY	RD	097F4	0610113		2	A						HLS E		
005210	BRINKLEY	RD	097F4	0452938	PLAT 3	29	A						HLS E		
005212	BRINKLEY	RD	097F4	0452946		30	A						HLS E		
005300	BRINKLEY	RD	097F4	0443796				155					HLS E		
005301	BRINKLEY	RD	097F4	0579516	CAMP SPRINGS 2004 EAI-X TRS			161					HLS E		

Property Address			Tax Map Grid	Tax Account	Legal Description	Lot	Block	Parcel	Noise Area	High Intensity Noise Zone	Safety Zone	Safety Zone	Height Limit Surface	Height Limit Surface	Height Limit Surface
005305	BRINKLEY	RD	097F4	0628420	CAMP SPRINGS HQCP/HE			162					HLS E		
005306	BRINKLEY	RD	098A4	0443788				141					HLS E		
005309	BRINKLEY	RD	097F4	0443598		C							HLS E		
005315	BRINKLEY	RD	098A4	0442426		2	C						HLS E		
005401	BRINKLEY	RD	098A4	0517235		1	1						HLS E		
005403	BRINKLEY	RD	098A4	0505719		2	1						HLS E		
005404	BRINKLEY	RD	098A4	0449306				065					HLS E		
005405	BRINKLEY	RD	098A4	0567719		3	1						HLS E		
005406	BRINKLEY	RD	098A4	0449314	PARCEL EQ 16596 SQ FT								HLS E		
005407	BRINKLEY	RD	098A4	0621417		4	1						HLS E		
005408	BRINKLEY	RD	098A4	0449330	PT PARCEL A		E						HLS E		
005409	BRINKLEY	RD	098A4	0554345		5	1						HLS E		
005410	BRINKLEY	RD	098A4	0449348	PT PARCEL A		E						HLS E		
005501	BRINKLEY	RD	098A4	0447391		1	2						HLS E		
005503	BRINKLEY	RD	098A4	0583336		2	2						HLS E		
005505	BRINKLEY	RD	098A4	0434308		3	2						HLS E		
005507	BRINKLEY	RD	098A4	0650366		4	2						HLS E		
005509	BRINKLEY	RD	098A4	0569194		5	2						HLS E		
005511	BRINKLEY	RD	098A4	0513432		6	2						HLS E		
005515	BRINKLEY	RD	098A4	0473942				069					HLS E		
005515	BRINKLEY	RD	098A4	0473942				069					HLS E		
006301	BRINKLEY	CT	098A4	0453480		12	A						HLS E		
006302	BRINKLEY	CT	098A4	0453498		13	A						HLS E		
006303	BRINKLEY	CT	098A4	0453472		11	A						HLS E		
006304	BRINKLEY	CT	098A4	0453506		14	A						HLS E		
006305	BRINKLEY	CT	098A4	0453464		10	A						HLS E		
006306	BRINKLEY	CT	098A4	0453514		15	A						HLS E		
006307	BRINKLEY	CT	098A4	0453456		9	A						HLS E		
006308	BRINKLEY	CT	098A4	0453522		16	A						HLS E		
006309	BRINKLEY	CT	098A4	0453449		8	A						HLS E		
006310	BRINKLEY	CT	098A4	0453530		17	A						HLS E		
006311	BRINKLEY	CT	098A4	0453431		7	A						HLS E		
006312	BRINKLEY	CT	098A4	0453548		18	A						HLS E		
006313	BRINKLEY	CT	098A4	0453423		6	A						HLS E		
006314	BRINKLEY	CT	098A4	0453555		19	A						HLS E		
000000	BRITTANIA	WAY	088F4	3049376	PT PARCEL O DATE OF TAKING 3/18/1996								HLS E		
000000	BRITTANIA	WAY	088F4	3940574	PT PAR W (NEW FROM 3149655 STR 08)								HLS E		
00000	BRITTANIA	WAY	088F3	5537414	PARCEL A								HLS E		
00000	BRITTANIA	WAY	088F3	5537425	PARCEL B								HLS E		
004546	BRITTANIA	WAY	088F3	0421545	PARCEL J								HLS E		

Property Address			Tax Map Grid	Tax Account	Legal Description	Lot	Block	Parcel	Noise Area	High Intensity Noise Zone	Safety Zone	Safety Zone	Height Limit Surface	Height Limit Surface	Height Limit Surface
004621	BRITTANIA	WAY	088F4	0511352	(22335SF FROM 0511345 SPL BND LN ADJ TRS 07)			058					HLS E		
004651	BRITTANIA	WAY	088F4	3149655	PT PAR W								HLS E		
000000	BROADVIEW	RD	098A2	0646075	2892 SF AT E SIDE LOT 16 & 4500SF AT E SIDE LOTS 17 & 18								HLS E		
000000	BROADVIEW	RD	098A2	0646075	2892 SF AT E SIDE LOT 16 & 4500SF AT E SIDE LOTS 17 & 18								HLS E		
000000	BROADVIEW	RD	098A2	0646075	2892 SF AT E SIDE LOT 16 & 4500SF AT E SIDE LOTS 17 & 18								HLS E		
011100	BROOKDALE	LN	100C1	1777572		75							HLS E		
011101	BROOKDALE	LN	100C1	1777564		74							HLS E		
011102	BROOKDALE	LN	100C1	1777580		76							HLS E		
011103	BROOKDALE	LN	100C1	1777556		73							HLS E		
011105	BROOKDALE	LN	100C1	1777549		72							HLS E		
011106	BROOKDALE	LN	100C1	1777598		77							HLS E		
011107	BROOKDALE	LN	100C1	1777531		71							HLS E		
011108	BROOKDALE	LN	100C1	1728260		16	E						HLS E		
011110	BROOKDALE	LN	100C1	1741693		15	E						HLS E		
011200	BROOKDALE	LN	100C1	1780980		1	F						HLS E		
011201	BROOKDALE	LN	100C1	1731934		1	C						HLS E		
011202	BROOKDALE	LN	100C1	1716141		23	F						HLS E		
011203	BROOKDALE	LN	100C1	1761931		2	C						HLS E		
011204	BROOKDALE	LN	100C1	1728781		22	F						HLS E		
011205	BROOKDALE	LN	100C1	1716174		3	C						HLS E		
005605	BROWN	AVE	098C2	0514778		42	3						HLS D		
006804	BROWN WOOD	RD	108F1	1788116		22	A		YES				HLS E		
006805	BROWN WOOD	RD	108F1	1788140		25	A		YES				HLS D	HLS E	
006808	BROWN WOOD	RD	108F1	1788108		21	A		YES				HLS E		
006809	BROWN WOOD	RD	108F1	1788157		26	A		YES				HLS E		
006811	BROWN WOOD	RD	108F1	1788165		27	A		YES				HLS E		
006812	BROWN WOOD	RD	108F1	1788090		20	A		YES				HLS E		
006813	BROWN WOOD	RD	108F1	1787985		4	A		YES				HLS E		
006815	BROWN WOOD	RD	108F1	1787977		3	A		YES				HLS E		
006817	BROWN WOOD	RD	108F1	1787969		2	A		YES				HLS E		
006819	BROWN WOOD	RD	108F1	1787951		1	A		YES				HLS E		
007000	BUCHANAN	RD	106F2	0893057		1							HLS E		
007006	BUCHANAN	RD	106F2	0917310		2							HLS E		
007012	BUCHANAN	RD	106F2	0873281		3							HLS E		
007014	BUCHANAN	RD	106F2	0856112				021					HLS E		
007016	BUCHANAN	RD	106F2	0949966	CAMP SPRINGS			172					HLS E		
007100	BUCHANAN	RD	106F2	0893396	CAMP SPRINGS			185					HLS E		
007104	BUCHANAN	RD	106F2	0892711	CAMP SPRINGS			228					HLS E		
007114	BUCHANAN	RD	106F2	0860957		1	N						HLS E		
007116	BUCHANAN	RD	106F2	0986976		2	N						HLS E		

Property Address			Tax Map Grid	Tax Account	Legal Description	Lot	Block	Parcel	Noise Area	High Intensity Noise Zone	Safety Zone	Safety Zone	Height Limit Surface	Height Limit Surface	Height Limit Surface
007118	BUCHANAN	RD	106F3	0901868		3	N						HLS E		
007120	BUCHANAN	RD	106F3	0874016		4	N						HLS E		
007122	BUCHANAN	RD	106F3	0910125		5	N						HLS E		
007124	BUCHANAN	RD	106F3	0863423	LOT 6 EX TRI AT SW PT & TRI AT NE PT LOT 7		N						HLS E		
007126	BUCHANAN	RD	106F3	0949693	LOT 7 EX 96 SF & PT LOT 6 EQ 94 SF		N						HLS E		
007200	BUCHANAN	RD	106F3	0991141		1	P						HLS E		
005500	BUCKINGHAM	CT	107A1	0867796		15	YOU						HLS E		
005501	BUCKINGHAM	CT	107A1	0948901		14	YOU						HLS E		
005502	BUCKINGHAM	CT	107A1	0856435		16	YOU						HLS E		
005503	BUCKINGHAM	CT	107A1	0892810		13	YOU						HLS E		
000000	BUGGY	PATH	091C3	3994662	PARCEL M COMMON AREA STATUS GRANTED 7-1-10								HLS E		
000000	BUGGY	PATH	091C3	3994670	PARCEL MM COMMON AREA STATUS GRANTED 7-1-10								HLS E		
011001	BUGGY	PATH	091C3	3994514		10	FF						HLS E		
011003	BUGGY	PATH	091C3	3994522		11	FF						HLS E		
011005	BUGGY	PATH	091C3	3994530		12	FF						HLS E		
011007	BUGGY	PATH	091C3	3994548		13	FF						HLS E		
011009	BUGGY	PATH	091C3	3994555		14	FF						HLS E		
011011	BUGGY	PATH	091C3	3994563		15	FF						HLS E		
011013	BUGGY	PATH	091C3	3994571		16	FF						HLS E		
011015	BUGGY	PATH	091C3	3994589		17	FF						HLS E		
011017	BUGGY	PATH	091C3	3994597		18	FF						HLS E		
011019	BUGGY	PATH	091C3	3994605		19	FF						HLS E		
011021	BUGGY	PATH	091C3	3994613		20	FF						HLS E		
011023	BUGGY	PATH	091C3	3994621		21	FF						HLS E		
011025	BUGGY	PATH	091C3	3994639		22	FF						HLS E		
011027	BUGGY	PATH	091C3	3994647		23	FF						HLS E		
010300	BUNCH BERRY	LN	109B2	1762814		9	C						HLS E		
010301	BUNCH BERRY	LN	109B1	1762806		8	C						HLS E		
010302	BUNCH BERRY	LN	109B2	1762822	AGTX PD	10	C						HLS E		
010303	BUNCH BERRY	LN	109A1	1762798		7	C						HLS E		
010304	BUNCH BERRY	LN	109B2	1762830		11	C						HLS E		
010305	BUNCH BERRY	LN	109A2	1762780	CAE08-03961 W/TDT 9/26/08	6	C						HLS E		
010306	BUNCH BERRY	LN	109B2	1762848		12	C						HLS E		
010307	BUNCH BERRY	LN	109A2	1762772		5	C						HLS E		
010308	BUNCH BERRY	LN	109B2	1762855	AGTX PD	13	C						HLS E		
010402	BUNCH BERRY	LN	109A2	1763036		20	D						HLS E		
010404	BUNCH BERRY	LN	109A2	1763028		19	D						HLS E		
010405	BUNCH BERRY	LN	109A2	1762947	AGTX PD	11	D						HLS E		
010406	BUNCH BERRY	LN	109A2	1763010	AGTX PD	18	D						HLS E		
010407	BUNCH BERRY	LN	109A2	1762954	AGTX PD	12	D						HLS E		

Property Address			Tax Map Grid	Tax Account	Legal Description	Lot	Block	Parcel	Noise Area	High Intensity Noise Zone	Safety Zone	Safety Zone	Height Limit Surface	Height Limit Surface	Height Limit Surface
010408	BUNCH BERRY	LN	109A2	1763002		17	D						HLS E		
010409	BUNCH BERRY	LN	109A2	1762962	AGTX PD	13	D						HLS E		
010410	BUNCH BERRY	LN	109A2	1762996	AGTX PD	16	D						HLS E		
010411	BUNCH BERRY	LN	109A2	1762970		14	D						HLS E		
010412	BUNCH BERRY	LN	109A2	1762988		15	D						HLS E		
	BURCH HILL	RD	134E1	1160480				162					HLS B	HLS G	
	BURCH HILL	RD	134E2	1160498				127					HLS B	HLS G	
007500	BURNTWOOD	CT	116F1	0879643	PLAT 2	30	A						HLS E	HLS G	
007501	BURNTWOOD	CT	116F1	0879650	PLAT 2	44	A						HLS G		
007502	BURNTWOOD	CT	116F1	0879874	PLAT 3	31	A						HLS E	HLS G	
007504	BURNTWOOD	CT	116F1	0879882	PLAT 3 T-DT S/B 08/06/04 L20094 F204	32	A						HLS E	HLS G	
007505	BURNTWOOD	CT	116F1	0879999	PLAT 3	43	A						HLS G		
007506	BURNTWOOD	CT	116F1	0879890	PLAT 3 2004 EAI-X TRS	33	A						HLS E	HLS G	
007507	BURNTWOOD	CT	116F1	0879981	PLAT 3	42	A						HLS G		
007508	BURNTWOOD	CT	116F1	0879908	PLAT 3	34	A						HLS G		
007509	BURNTWOOD	CT	116F1	0879973	PLAT 3	41	A						HLS B	HLS G	
007510	BURNTWOOD	CT	116F1	0879916		35	A						HLS G		
007511	BURNTWOOD	CT	116F1	0879965	PLAT 3	40	A						HLS B	HLS G	
007512	BURNTWOOD	CT	116F1	0879924	PLAT 3	36	A						HLS B	HLS G	
007513	BURNTWOOD	CT	116F1	0879957	PLAT 3	39	A						HLS B		
007514	BURNTWOOD	CT	116F1	0879932	PLAT 3	37	A						HLS B		
007515	BURNTWOOD	CT	116F1	0879940	PLAT 3	38	A						HLS B		
006402	BUSHEY	DR	097F4	3803160		2							HLS E		
006403	BUSHEY	DR	097F4	0641357		2	B						HLS E		
006404	BUSHEY	DR	097F4	0587964		1	A						HLS E		
006405	BUSHEY	DR	097F4	0652800	DEATH CERT 5-25-04	3	B						HLS E		
006406	BUSHEY	DR	097F4	0558791		2	A						HLS E		
006407	BUSHEY	DR	097F4	0537001	DEATH CERT RECVD 10/4/10	4	B						HLS E		
006409	BUSHEY	DR	097F4	0571869		5	B						HLS E		
006410	BUSHEY	DR	097F4	0535955	CAMP SPRINGS			219					HLS E		
006411	BUSHEY	DR	097F4	0597823		6	B						HLS E		
006412	BUSHEY	DR	097F4	0415471		3	A						HLS E		
006413	BUSHEY	DR	097F4	0645952		7	B						HLS E		
006414	BUSHEY	DR	097F4	0475210		4	A						HLS E		
006415	BUSHEY	DR	097F4	0590448		8	B						HLS E		
006416	BUSHEY	DR	097F4	0424804		5	A						HLS E		
006417	BUSHEY	DR	097F4	0460576		9	B						HLS E		
006418	BUSHEY	DR	097F4	0508366		6	A						HLS E		
006419	BUSHEY	DR	097F4	0624809		10	B						HLS E		
006420	BUSHEY	DR	097F4	0418517		7	A						HLS E		

Property Address			Tax Map Grid	Tax Account	Legal Description	Lot	Block	Parcel	Noise Area	High Intensity Noise Zone	Safety Zone	Safety Zone	Height Limit Surface	Height Limit Surface	Height Limit Surface
006421	BUSHEY	DR	097F4	0601856		11	B						HLS E		
005600	BUTTERFIELD	DR	116B1	0895342		3	G						HLS E		
005602	BUTTERFIELD	DR	116B1	0895334		2	G						HLS E		
005603	BUTTERFIELD	DR	116B1	0895268		2	F						HLS E		
005604	BUTTERFIELD	DR	116B1	0895326		1	G						HLS E		
005605	BUTTERFIELD	DR	116B1	0895250		1	F						HLS E		
005606	BUTTERFIELD	DR	116B1	0954081		35	B						HLS E		
005607	BUTTERFIELD	DR	116B1	0953844		23	A						HLS E		
005608	BUTTERFIELD	DR	116B1	0954073		34	B						HLS E		
005609	BUTTERFIELD	DR	116B1	0953836		22	A						HLS E		
005610	BUTTERFIELD	DR	116B1	0954065		33	B						HLS E		
005700	BUTTERFIELD	DR	116B1	0954057		32	B						HLS E		
005701	BUTTERFIELD	DR	116B1	0953828		21	A						HLS E		
005702	BUTTERFIELD	DR	116B1	0954040		31	B						HLS E		
005703	BUTTERFIELD	DR	116B1	0953810		20	A						HLS E		
005705	BUTTERFIELD	DR	116B1	0953802		19	A						HLS E		
005706	BUTTERFIELD	DR	116B1	0954032		30	B						HLS E		
005707	BUTTERFIELD	DR	116B1	0953794		18	A						HLS E		
005709	BUTTERFIELD	DR	116B1	0953786		17	A						HLS E		
005710	BUTTERFIELD	DR	116B1	0954024		29	B						HLS E		
005711	BUTTERFIELD	DR	116B1	0953778		16	A						HLS E		
005713	BUTTERFIELD	DR	116B1	0953760		15	A						HLS E		
005715	BUTTERFIELD	DR	116B2	0953752		14	A						HLS E		
005717	BUTTERFIELD	DR	116B2	0953745		13	A						HLS E		
005800	BUTTERFIELD	DR	116B1	0954016		28	B						HLS E		
005801	BUTTERFIELD	DR	116B1	0953737		12	A						HLS E		
005802	BUTTERFIELD	DR	116B1	0954008		27	B						HLS E		
005803	BUTTERFIELD	DR	116B1	0953729		11	A						HLS E		
005805	BUTTERFIELD	DR	116B1	0953711		10	A						HLS E		
005807	BUTTERFIELD	DR	116B1	0953703		9	A						HLS E		
005809	BUTTERFIELD	DR	116B1	0953695		8	A						HLS E		
005811	BUTTERFIELD	DR	116B1	0953687		7	A						HLS E		
005900	BUTTERFIELD	DR	116B1	0958918		11	B						HLS E		
005901	BUTTERFIELD	DR	116B1	0958801		6	A						HLS E		
005902	BUTTERFIELD	DR	116B1	0958900		10	B						HLS E		
005903	BUTTERFIELD	DR	116B1	0958793		5	A						HLS E		
005904	BUTTERFIELD	DR	116B1	0958892		9	B						HLS E		
005905	BUTTERFIELD	DR	116B1	0958785		4	A						HLS E		
005906	BUTTERFIELD	DR	116B1	0958884		8	B						HLS E		
005907	BUTTERFIELD	DR	116B1	0958777		3	A						HLS E		

Property Address			Tax Map Grid	Tax Account	Legal Description	Lot	Block	Parcel	Noise Area	High Intensity Noise Zone	Safety Zone	Safety Zone	Height Limit Surface	Height Limit Surface	Height Limit Surface
005909	BUTTERFIELD	DR	116B1	0958769		2	A						HLS E		
006000	BUTTERFIELD	DR	116B1	0959114		20	C						HLS E		
006001	BUTTERFIELD	DR	116B1	0958751		1	A						HLS E		
006002	BUTTERFIELD	DR	116B1	0959122		21	C						HLS E		
006004	BUTTERFIELD	DR	116B1	0902353	VACATION-V-02004 (283237SF COMB FR PLAT#0 9-159005 VAC V-02004 200			234					HLS E		
008100	BUTTON BUSH	CT	116E4	2823615	PARCEL A COMMON AREA PER PLAT		D						HLS G		
008102	BUTTON BUSH	CT	116E4	2823458		2	D						HLS G		
008103	BUTTON BUSH	CT	116E4	2823466		3	D						HLS G		
008104	BUTTON BUSH	CT	116E4	2823441		1	D						HLS G		
008105	BUTTON BUSH	CT	116E4	2823474		4	D						HLS G		
008107	BUTTON BUSH	CT	116E4	2823482		5	D						HLS G		
008108	BUTTON BUSH	CT	116E4	2823433		6	C						HLS G		
008109	BUTTON BUSH	CT	116E4	2823490		6	D						HLS G		
008110	BUTTON BUSH	CT	116E4	2823425		5	C						HLS G		
008111	BUTTON BUSH	CT	116E4	2823508		7	D						HLS G		
008112	BUTTON BUSH	CT	116E4	2823417	2004 EAI-X TRS	4	C						HLS G		
008113	BUTTON BUSH	CT	116E4	2823516		8	D						HLS G		
008114	BUTTON BUSH	CT	116E4	2823409		3	C						HLS G		
008115	BUTTON BUSH	CT	116E4	2823524		9	D						HLS G		
008116	BUTTON BUSH	CT	116E4	2823391		2	C						HLS G		
008117	BUTTON BUSH	CT	116E4	2823532		10	D						HLS G		
008118	BUTTON BUSH	CT	116E4	2823383		1	C						HLS G		
000100	CABIN BRANCH	RD	073D1	1992205	(.7399 AC TO NEW ACCT 3500873 STR 03-04)			122					HLS G		
005900	CABLE	AVE	089B4	0443002		9	G						HLS E		
005901	CABLE	AVE	089C4	0425009		9	H						HLS E		
005902	CABLE	AVE	089B4	0532309		8	G						HLS E		
005903	CABLE	AVE	089C4	0594986		8	H						HLS E		
005904	CABLE	AVE	089B4	0610188		7	G						HLS E		
005905	CABLE	AVE	089C4	0434811		7	H						HLS E		
005906	CABLE	AVE	089B4	0460790		6	G						HLS E		
005907	CABLE	AVE	089B4	0626986		6	H						HLS E		
005908	CABLE	AVE	089B4	0500520		5	G						HLS E		
005909	CABLE	AVE	089B4	0638726		5	H						HLS E		
005910	CABLE	AVE	089B4	0554725		4	G						HLS E		
005911	CABLE	AVE	089B4	0560193		4	H						HLS E		
005912	CABLE	AVE	089B4	0653394		3	G						HLS E		
005913	CABLE	AVE	089B4	0474551		3	H						HLS E		
005914	CABLE	AVE	089B4	0537654		2	G						HLS E		
005915	CABLE	AVE	089B4	0463604		2	H						HLS E		
005916	CABLE	AVE	089B4	0466425	T-DT S/B 07/09/04 L19898 F001	1	G						HLS E		

Property Address			Tax Map Grid	Tax Account	Legal Description	Lot	Block	Parcel	Noise Area	High Intensity Noise Zone	Safety Zone	Safety Zone	Height Limit Surface	Height Limit Surface	Height Limit Surface
005917	CABLE	AVE	089B4	0617621	LOT 1 EX 1 FT STRIP AT R		H						HLS E		
006000	CABLE	AVE	098B1	0442079		7	F						HLS E		
006002	CABLE	AVE	098B1	0421701		6	F						HLS E		
006003	CABLE	AVE	098B1	0513234		7	B						HLS E		
006004	CABLE	AVE	098B1	0512848	T-DT S/B 08/23/04 L20184 F211	5	F						HLS E		
006005	CABLE	AVE	098B1	0443127		6	B						HLS E		
006006	CABLE	AVE	098B1	0418509		4	F						HLS E		
006007	CABLE	AVE	098B1	0451039	DEATH CERT 2/1/06	5	B						HLS E		
006008	CABLE	AVE	098B1	0554154		3	F						HLS E		
006009	CABLE	AVE	098B1	0452615		4	B						HLS E		
006010	CABLE	AVE	098B1	0428854		2	F						HLS E		
006011	CABLE	AVE	098B1	0415026		3	B						HLS E		
006100	CABLE	AVE	098B1	0642785		1	D						HLS E		
006101	CABLE	AVE	098B1	0481564		8	C						HLS E		
006104	CABLE	AVE	098C1	0643593		12	D						HLS E		
006105	CABLE	AVE	098B1	0567362		9	C						HLS E		
00000	CAITLAN	WAY	073E1	5518535	GLENWOOD HILLS PLAT 5 PARCEL F2 COMMON AREA PER PLAT			2					HLS B		
00000	CAITLAN	WAY	073E1	5518546	GLENWOOD HILLS PLAT 5 PARCEL N COMMON AREA PER PLAT								HLS B		
00000	CAITLAN	WAY	073E1	5518991	GLENWOOD HILLS PLAT 6 PT PARCEL F COMMON AREA PER PLAT								HLS B		
007200	CAITLAN	WAY	073E1	5518375	GLENWOOD HILLS PLAT 5 BLK J LT 1	1	J						HLS B		
007202	CAITLAN	WAY	073E1	5518386	GLENWOOD HILLS PLAT 5 BLK J LT 2	2	J						HLS B		
007204	CAITLAN	WAY	073E1	5518397	GLENWOOD HILLS PLAT 5 BLK J LT 3	3	J						HLS B		
007206	CAITLAN	WAY	073E1	5518400	GLENWOOD HILLS PLAT 5 BLK J LT 4	4	J						HLS B		
007208	CAITLAN	WAY	073E1	5518411	GLENWOOD HILLS PLAT 5 BLK J LT 5	5	J						HLS B		
007210	CAITLAN	WAY	073E1	5518422	GLENWOOD HILLS PLAT 5 BLK J LT 6	6	J						HLS B		
007212	CAITLAN	WAY	073E1	5518433	GLENWOOD HILLS PLAT 5 BLK J LT 7	7	J						HLS B		
007214	CAITLAN	WAY	073E1	5518444	GLENWOOD HILLS PLAT 5 BLK J LT 8	8	J						HLS B		
007216	CAITLAN	WAY	073E1	5518455	GLENWOOD HILLS PLAT 5 BLK J LT 9	9	J						HLS B		
007218	CAITLAN	WAY	073E1	5518466	GLENWOOD HILLS PLAT 5 BLK J LOT 10	10	J						HLS B		
007220	CAITLAN	WAY	073E1	5518477	GLENWOOD HILLS PLAT 5 BLK J LT 11	11	J						HLS B		
007222	CAITLAN	WAY	073E1	5518488	GLENWOOD HILLS PLAT 5 BLK J LT 12	12	J						HLS B		
007300	CAITLAN	WAY	073E1	5518557	GLENWOOD HILLS PLAT 6 BLK J LT 13	13	J						HLS B		
007301	CAITLAN	WAY	073E1	5518945	GLENWOOD HILLS PLAT 6 BLK J LT 76	76	J						HLS B		
007302	CAITLAN	WAY	073E1	5518568	GLENWOOD HILLS PLAT 6 BLK J LT14	14	J						HLS B		
007303	CAITLAN	WAY	073E1	5518956	GLENWOOD HILLS PLAT 6 BLK J LT 77	77	J						HLS B		
007304	CAITLAN	WAY	073E1	5518570	GLENWOOD HILLS PLAT 6 BLK J LT 15	15	J						HLS B		
007305	CAITLAN	WAY	073E1	5518967	GLENWOOD HILLS PLAT 6 BLK J LT 78	78	J						HLS B		
007306	CAITLAN	WAY	073E1	5518581	GLENWOOD HILLS PLAT 6 BLK J LT 16	16	J						HLS B		
007307	CAITLAN	WAY	073E1	5518978	GLENWOOD HILLS PLAT 6 BLK J LT 79	79	J						HLS B		
007308	CAITLAN	WAY	073E1	5518592	GLENWOOD HILLS PLAT 6 BLK J LT 17	17	J						HLS B		

Property Address			Tax Map Grid	Tax Account	Legal Description	Lot	Block	Parcel	Noise Area	High Intensity Noise Zone	Safety Zone	Safety Zone	Height Limit Surface	Height Limit Surface	Height Limit Surface
007309	CAITLAN	WAY	073E1	5518980	GLENWOOD HILLS PLAT 6 BLK J LT 80	80	J						HLS B		
007310	CAITLAN	WAY	073E1	5518604	GLENWOOD HILLS PLAT 6 BLK J LT 18	18	J						HLS B		
007312	CAITLAN	WAY	073E1	5518615	GLENWOOD HILLS PLAT 6 BLK J LT 19	19	J						HLS B		
007314	CAITLAN	WAY	073E1	5518626	GLENWOOD HILLS PLAT 6 BLK J LT 20	20	J						HLS B		
007316	CAITLAN	WAY	073E1	5518637	GLENWOOD HILLS PLAT 6 BLK J LT 21	21	J						HLS B		
007318	CAITLAN	WAY	073E1	5518648	GLENWOOD HILLS PLAT 6 BLK J LT 22	22	J						HLS B		
007320	CAITLAN	WAY	073E1	5518650	GLENWOOD HILLS PLAT 6 BLK J LT 23	23	J						HLS B		
007322	CAITLAN	WAY	073E1	5518661	GLENWOOD HILLS PLAT 6 BLK J LT 24	24	J						HLS B		
007324	CAITLAN	WAY	073E1	5518672	GLENWOOD HILLS PLAT 6 BLK J LT 25	25	J						HLS B		
007326	CAITLAN	WAY	073E1	5518683	GLENWOOD HILLS PLAT 6 BLK J LT 26	26	J						HLS B		
007328	CAITLAN	WAY	073E1	5518694	GLENWOOD HILLS PLAT 6 BLK J LT 27	27	J						HLS B		
007330	CAITLAN	WAY	073E1	5518706	GLENWOOD HILLS PLAT 6 BLK J LT 28	28	J						HLS B		
007332	CAITLAN	WAY	073E1	5518717	GLENWOOD HILLS PLAT 6 BLK J LT29	29	J						HLS B		
007400	CAITLAN	WAY	073E1	5518728	GLENWOOD HILLS PLAT 6 BLK J LOT 30	30	J						HLS B		
007402	CAITLAN	WAY	073E1	5518730	GLENWOOD HILLS PLAT 6 BLK J LT31	31	J						HLS B		
007404	CAITLAN	WAY	073E1	5518741	GLENWOOD HILLS PLAT 6 BLK J LT 32	32	J						HLS B		
007405	CAITLAN	WAY	073E1	5518821	GLENWOOD HILLS PLAT 6 BLK J LT 49	49	J						HLS B		
007406	CAITLAN	WAY	073E1	5518752	GLENWOOD HILLS PLAT 6 BLK J LT 33	33	J						HLS B		
007407	CAITLAN	WAY	073E1	5518832	GLENWOOD HILLS PLAT 6 BLK J LT50	50	J						HLS B		
007408	CAITLAN	WAY	073E1	5518763	GLENWOOD HILLS PLAT 6 BLK J LT 34	34	J						HLS B		
007409	CAITLAN	WAY	073E1	5518843	GLENWOOD HILLS PLAT 6 BLK J LT 51	51	J						HLS B		
007410	CAITLAN	WAY	073E1	5518774	GLENWOOD HILLS PLAT 6 BLK J LT 35	35	J						HLS B		
007411	CAITLAN	WAY	073E1	5518854	GLENWOOD HILLS PLAT 6 BLK J LT 52	52	J						HLS B		
007412	CAITLAN	WAY	073E1	5518785	GLENWOOD HILLS PLAT 6 BLK J LT 36	36	J						HLS B		
007413	CAITLAN	WAY	073E1	5518865	GLENWOOD HILLS PLAT 6 BLK J LT 53	53	J						HLS B		
007414	CAITLAN	WAY	073E1	5518796	GLENWOOD HILLS PLAT 6 BLK J LOT 37	37	J						HLS B		
007415	CAITLAN	WAY	073E1	5518876	GLENWOOD HILLS PLAT 6 BLK J LT 54	54	J						HLS B		
007416	CAITLAN	WAY	073E1	5518808	GLENWOOD HILLS PLAT 6 BLK J LT 38	38	J						HLS B		
007417	CAITLAN	WAY	073E1	5519517	GLENWOOD HILLS PLAT 8 BLK J LOT 55	55	J						HLS B		
007418	CAITLAN	WAY	073E1	5518810	GLENWOOD HILLS PLAT 6 BLK J LT 39	39	J						HLS B		
007419	CAITLAN	WAY	073E1	5519528	GLENWOOD HILLS PLAT 8 BLK J LT 56	56	J						HLS B		
007420	CAITLAN	WAY	073E1	5519426	GLENWOOD HILLS PLAT 8 BLK J LT 40	40	J						HLS B		
007421	CAITLAN	WAY	073E1	5519530	GLENWOOD HILLS PLAT 8 BLK J LT 57	57	J						HLS B		
007422	CAITLAN	WAY	073E1	5519437	GLENWOOD HILLS PLAT 8 BLK J LT 41	41	J						HLS B		
007423	CAITLAN	WAY	073E1	5519541	GLENWOOD HILLS PLAT 8 BLK J LT 58	58	J						HLS B		
007424	CAITLAN	WAY	073E1	5519448	GLENWOOD HILLS PLAT 8 BLK J LOT42	42	J						HLS B		
007425	CAITLAN	WAY	073E1	5519552	GLENWOOD HILLS PLAT 8 BLK J LT 59	59	J						HLS B		
007426	CAITLAN	WAY	073E1	5519450	GLENWOOD HILLS PLAT 8 BLK J LT 43	43	J						HLS B		
007428	CAITLAN	WAY	073E1	5519461	GLENWOOD HILLS PLAT 8 BLK J LT 44	44	J						HLS B		
007430	CAITLAN	WAY	073E1	5519472	GLENWOOD HILLS PLAT 8 BLK J LT 45	45	J						HLS B		

Property Address			Tax Map Grid	Tax Account	Legal Description	Lot	Block	Parcel	Noise Area	High Intensity Noise Zone	Safety Zone	Safety Zone	Height Limit Surface	Height Limit Surface	Height Limit Surface
007432	CAITLAN	WAY	073E1	5519483	GLENWOOD HILLS PLAT 8 BLK 46 LT46	46	J						HLS B		
007434	CAITLAN	WAY	073E1	5519494	GLENWOOD HILLS PLAT 8 BLK J LT 47	47	J						HLS B		
007436	CAITLAN	WAY	073E1	5519506	GLENWOOD HILLS PLAT 8 BLK J LT 48	48	J						HLS B		
007300	CALDER	DR	066F4	2000586		45	AA						HLS B		
007301	CALDER	DR	073F1	2035327		46	AA						HLS B		
007302	CALDER	DR	066F4	2045748		44	AA						HLS B		
007303	CALDER	DR	073F1	2000511		47	AA						HLS B		
007304	CALDER	DR	066F4	2065175		43	AA						HLS B		
007305	CALDER	DR	073F1	2118479		48	AA						HLS B		
007306	CALDER	DR	066F4	2035319		42	AA						HLS B		
007307	CALDER	DR	073F1	2038214		49	AA						HLS B		
007308	CALDER	DR	073F1	2099448		41	AA						HLS B		
007309	CALDER	DR	073F1	2046449		50	AA						HLS B		
007310	CALDER	DR	073F1	2008514		40	AA						HLS B		
007311	CALDER	DR	073F1	2118297		51	AA						HLS B		
007312	CALDER	DR	073F1	2008571		39	AA						HLS B		
007313	CALDER	DR	073F1	2115145		52	AA						HLS B		
007315	CALDER	DR	073F1	2057149		53	AA						HLS B		
007401	CALDER	DR	073F1	1985258		54	AA						HLS B		
007403	CALDER	DR	073F1	2036838		55	AA						HLS B		
007405	CALDER	DR	073F1	2097798		56	AA						HLS B		
007407	CALDER	DR	073F1	2060721		57	AA						HLS B		
007409	CALDER	DR	073F1	2088524		58	AA						HLS B		
007411	CALDER	DR	073F1	2043974		59	AA						HLS B		
007412	CALDER	DR	073F1	2100238		14	BB						HLS B		
007413	CALDER	DR	073F1	2038446		60	AA						HLS B		
007415	CALDER	DR	073F1	1984723		61	AA						HLS B		
007416	CALDER	DR	073F1	2058774		13	BB						HLS B		
007417	CALDER	DR	073F1	2105401		62	AA						HLS B		
007418	CALDER	DR	073F1	1999614		12	BB						HLS B		
007419	CALDER	DR	073F1	2099760		63	AA						HLS B		
007420	CALDER	DR	073F1	2033470		11	BB						HLS B		
007421	CALDER	DR	073F1	2080489		64	AA						HLS B		
007422	CALDER	DR	073F1	2056885		10	BB						HLS B		
007423	CALDER	DR	073F1	2009280		65	AA						HLS B		
007425	CALDER	DR	073F1	2093417		66	AA						HLS B		
007426	CALDER	DR	073F1	2085892		9	BB						HLS B		
007427	CALDER	DR	073F1	1995117		67	AA						HLS B		
007429	CALDER	DR	073F1	2047272		68	AA						HLS B		
007430	CALDER	DR	073F1	2047371		8	BB						HLS B		

Property Address			Tax Map Grid	Tax Account	Legal Description	Lot	Block	Parcel	Noise Area	High Intensity Noise Zone	Safety Zone	Safety Zone	Height Limit Surface	Height Limit Surface	Height Limit Surface
007431	CALDER	DR	073F1	2070837		69	AA						HLS B		
007432	CALDER	DR	073F1	2120103		7	BB						HLS B		
007433	CALDER	DR	073F1	2065944		70	AA						HLS B		
007434	CALDER	DR	073F1	2108454		6	BB						HLS B		
007435	CALDER	DR	073F1	2078848		71	AA						HLS B		
007436	CALDER	DR	073F1	2070639		5	BB						HLS B		
007437	CALDER	DR	073F1	2113686	(03 EAI-X TRS)	72	AA						HLS B		
007438	CALDER	DR	073F1	2106458		4	BB						HLS B		
007439	CALDER	DR	073F1	2039048		73	AA						HLS B		
007440	CALDER	DR	073F1	2034312		3	BB						HLS B		
007441	CALDER	DR	073F1	1997493		74	AA						HLS B		
007442	CALDER	DR	073F1	2034395		2	BB						HLS B		
007443	CALDER	DR	073F1	2000099		75	AA						HLS B		
007445	CALDER	DR	073F1	2116895		76	AA						HLS B		
009302	CALDRAN	DR	116D4	0961870		23	3						HLS E		
009303	CALDRAN	DR	116D4	0915579		9	1						HLS E		
009304	CALDRAN	DR	116D4	0988485		22	3						HLS E		
009305	CALDRAN	DR	116D4	0990093		10	1						HLS E		
009306	CALDRAN	DR	116D4	0859082		21	3						HLS E		
009307	CALDRAN	DR	116D4	0983502		11	1						HLS E		
009309	CALDRAN	DR	116D4	0869388		12	1						HLS E		
009310	CALDRAN	DR	116D4	0883504		20	3						HLS E		
009311	CALDRAN	DR	116D4	0869362		13	1						HLS E		
009313	CALDRAN	DR	116D4	0909341		14	1						HLS E		
009400	CALDRAN	DR	116D4	0983775		19	3						HLS E		
010700	CALICO ASTER	CT	109B2	1765510		18	K						HLS E		
010701	CALICO ASTER	CT	109B2	3387370		44	K						HLS E		
010702	CALICO ASTER	CT	109B2	1765528		19	K						HLS E		
010703	CALICO ASTER	CT	109B2	3387362		43	K						HLS E		
010704	CALICO ASTER	CT	109B2	1765536		20	K						HLS E		
006600	CALVARY	PL	081D3	0530162		9	C						HLS E		
006601	CALVARY	PL	081D3	0460725		1	A						HLS E		
006602	CALVARY	PL	081D3	0583898		8	C						HLS E		
006603	CALVARY	PL	081D3	0530055		2	A						HLS E		
006604	CALVARY	PL	081D3	0530154		7	C						HLS E		
006605	CALVARY	PL	081D3	0616649		3	A						HLS E		
006606	CALVARY	PL	081D3	0530147		6	C						HLS E		
005600	CAMP SPRINGS	AVE	098A4	0531947		1	F						HLS E		
005601	CAMP SPRINGS	AVE	098A4	0588780		1	D						HLS E		
005603	CAMP SPRINGS	AVE	098A4	0553115		2	D						HLS E		

Property Address			Tax Map Grid	Tax Account	Legal Description	Lot	Block	Parcel	Noise Area	High Intensity Noise Zone	Safety Zone	Safety Zone	Height Limit Surface	Height Limit Surface	Height Limit Surface
005604	CAMP SPRINGS	AVE	098A4	0551630		2	F						HLS E		
005605	CAMP SPRINGS	AVE	098A4	0624122		3	D						HLS E		
005607	CAMP SPRINGS	AVE	098A4	0578716	(03 EAI-X TRS)	4	D						HLS E		
005608	CAMP SPRINGS	AVE	098A4	0455543	LT 3 & PT ABND ST EQ 1516 SF T-DT S/B 5/27/04 L19585 F389		F						HLS E		
005612	CAMP SPRINGS	AVE	098A4	0413369	LOT 1 & PT ABND ST EQ 4109 SQ FT		G						HLS E		
005613	CAMP SPRINGS	AVE	098A4	0513549	(RES N PER OWNER)	11	C						HLS E		
005616	CAMP SPRINGS	AVE	098A4	0550939		2	G						HLS E		
005622	CAMP SPRINGS	AVE	098A4	2805000		33							HLS E		
005624	CAMP SPRINGS	AVE	098A4	2805018	(03 EAI-X TRS)	34							HLS E		
005700	CAMP SPRINGS	AVE	098A4	0451260		20							HLS E		
005701	CAMP SPRINGS	AVE	098A4	0638684		15							HLS E		
005702	CAMP SPRINGS	AVE	098A4	0595496		21							HLS E		
005703	CAMP SPRINGS	AVE	098A4	0638635		16							HLS E		
005704	CAMP SPRINGS	AVE	098A4	0460618		22							HLS E		
005705	CAMP SPRINGS	AVE	098A4	0568162		17							HLS E		
005706	CAMP SPRINGS	AVE	098A4	0576157		23							HLS E		
005707	CAMP SPRINGS	AVE	098A4	0645820		18							HLS E		
005708	CAMP SPRINGS	AVE	098A4	0558775		24							HLS E		
005709	CAMP SPRINGS	AVE	098A4	0652453		19							HLS E		
005710	CAMP SPRINGS	AVE	098A4	0639831		25							HLS E		
005712	CAMP SPRINGS	AVE	098B4	0562967		26							HLS E		
005717	CAMP SPRINGS	AVE	098A4	3068285	PT LT 35 EQ 20,220 SF		B						HLS E		
005717	CAMP SPRINGS	AVE	098A4	3071370	PT LOT 35 EQ .988 SF (COR USE)		B						HLS E		
005718	CAMP SPRINGS	AVE	098B4	0554568		31							HLS E		
007600	CAMPFIRE	CT	073F4	3758042		10	C						HLS B		
007601	CAMPFIRE	CT	073F4	3758034		6	C						HLS B		
007602	CAMPFIRE	CT	073F4	3757895		9	C						HLS B		
007603	CAMPFIRE	CT	073F4	3757879		7	C						HLS B		
007604	CAMPFIRE	CT	073F4	3757887		8	C						HLS B		
008601	CANBERRA	DR	116F2	0888339		3	B						HLS B		
000000	CANYON	DR	066D4	1984384	OUTLOT B								HLS B		
000000	CANYON	DR	066E4	2107985	VILLAGE OUTLOT A		C						HLS B		
006909	CANYON	DR	066E4	2099984		11	A						HLS G		
006910	CANYON	DR	066E4	2023414	VILLAGE	5	G						HLS G		
006911	CANYON	DR	066E4	2057099		10	A						HLS G		
006912	CANYON	DR	066E4	2109072	VILLAGE	4	G						HLS G		
006913	CANYON	DR	066E4	2093425		9	A						HLS B	HLS G	
006914	CANYON	DR	066E4	2023521	DEATH CERT 5/29/07	3	G						HLS B	HLS G	
006915	CANYON	DR	066E4	2034999		8	A						HLS B		
007002	CANYON	DR	066E4	2059061	VILLAGE	18	D						HLS B		

Property Address			Tax Map Grid	Tax Account	Legal Description	Lot	Block	Parcel	Noise Area	High Intensity Noise Zone	Safety Zone	Safety Zone	Height Limit Surface	Height Limit Surface	Height Limit Surface
007003	CANYON	DR	066E4	2079481		5	C						HLS B		
007004	CANYON	DR	066E4	1999382	VILLAGE	19	D						HLS B		
007005	CANYON	DR	066E4	2005478	VILLAGE	4	C						HLS B		
007006	CANYON	DR	066E4	2060945	VILLAGE	20	D						HLS B		
007007	CANYON	DR	066E4	2113934	VILLAGE T-DT S/B 07/22/04 L19971 F183	3	C						HLS B		
007008	CANYON	DR	066E4	2008704	VILLAGE	21	D						HLS B		
007009	CANYON	DR	066E4	2117539	VILLAGE	2	C						HLS B		
007010	CANYON	DR	066E4	2116903	VILLAGE	22	D						HLS B		
007011	CANYON	DR	066E4	2107993	VILLAGE	1	C						HLS B		
007012	CANYON	DR	066E4	2079226	VILLAGE	23	D						HLS B		
007014	CANYON	DR	066E4	2110674	VILLAGE	24	D						HLS B		
007022	CANYON	DR	066E4	2015808		28	D						HLS B		
007024	CANYON	DR	066E4	2117364		29	D						HLS B		
	CANYON	DR	066E4	2016368				290					HLS B		
	CANYON	DR	066E4	2073708	OUTLOT		N						HLS B		
010601	CARDAMINE	CT	109B3	1765122		14	H						HLS E		
010602	CARDAMINE	CT	109B3	1765171		19	H						HLS E		
010603	CARDAMINE	CT	109B3	1765130		15	H						HLS E		
010604	CARDAMINE	CT	109B3	1765163		18	H						HLS E		
010605	CARDAMINE	CT	109B3	1765148		16	H						HLS E		
010606	CARDAMINE	CT	109B3	1765155		17	H						HLS E		
010300	CARDINAL FLOWER	CT	109A2	1763150		7	E						HLS E		
010301	CARDINAL FLOWER	CT	109A2	1763168	AGTX PD	8	E						HLS E		
010302	CARDINAL FLOWER	CT	109A2	1763143		6	E						HLS E		
010303	CARDINAL FLOWER	CT	109A2	1763176		9	E						HLS E		
010304	CARDINAL FLOWER	CT	109A2	1763135		5	E						HLS E		
010305	CARDINAL FLOWER	CT	109A2	1763184		10	E						HLS E		
010000	CARLING	CT	109A4	3905056	PT LOT 39								HLS E		
010000	CARLING	CT	108F4	3905247	PT LOT 39								HLS E		
010001	CARLING	CT	108F4	3905239		38							HLS E		
010002	CARLING	CT	109A4	3905064	PT LOT 40								HLS E		
010002	CARLING	CT	108F4	3905254	PT LOT 40								HLS E		
010003	CARLING	CT	109A4	3905049	PT LOT 37								HLS E		
010003	CARLING	CT	108F4	3905221	PT LOT 37								HLS E		
010004	CARLING	CT	109A4	3905072		41							HLS E		
010005	CARLING	CT	109A4	3905031	PT LOT 36								HLS E		
010005	CARLING	CT	108F4	3905213	PT LOT 36								HLS E		
010006	CARLING	CT	109A4	3905080		42							HLS E		
010008	CARLING	CT	109A4	3905098		43							HLS E		
007900	CAROL	CT	107A4	0890731		6	4						HLS E		

Property Address			Tax Map Grid	Tax Account	Legal Description	Lot	Block	Parcel	Noise Area	High Intensity Noise Zone	Safety Zone	Safety Zone	Height Limit Surface	Height Limit Surface	Height Limit Surface
007901	CAROL	CT	107A4	0889089		7	4						HLS E		
007902	CAROL	CT	107A4	0868786		5	4						HLS E		
007903	CAROL	CT	107A4	0989467		8	4						HLS E		
007503	CARRICO	AVE	116F4	0867515				080					HLS B		
005214	CARSWELL	AVE	098C1	0441923	PARCEL F2								HLS D	HLS E	
005325	CARSWELL	AVE	098C1	0603142		7	A						HLS E		
005326	CARSWELL	AVE	098C1	0633917		4	C						HLS E		
005327	CARSWELL	AVE	098C2	0417642	PARCEL C								HLS E		
005328	CARSWELL	AVE	098C2	0524447		3	C						HLS E		
005329	CARSWELL	AVE	098C1	0582783		4	B						HLS E		
005330	CARSWELL	AVE	098C2	0460212		2	C						HLS E		
005331	CARSWELL	AVE	098C2	0578237		5	B						HLS E		
005332	CARSWELL	AVE	098C2	0468462		1	C						HLS E		
006101	CARSWELL	TER	098C1	0494518		1	B						HLS E		
006102	CARSWELL	TER	098C1	0642488		2	A						HLS E		
006104	CARSWELL	TER	098C1	0514802	(03 EAI-X TRS)	3	A						HLS E		
006105	CARSWELL	TER	098C1	0462846		2	B						HLS E		
006106	CARSWELL	TER	098C1	0465237		4	A						HLS E		
006108	CARSWELL	TER	098C1	0513168		5	A						HLS E		
006109	CARSWELL	TER	098C1	0465971		3	B						HLS E		
006110	CARSWELL	TER	098C1	0547968		6	A						HLS E		
009404	CASTLE	DR	082E4	1779891	LOT 1 EX .04 AC AT FR		B		YES				HLS E		
009407	CASTLE	DR	082E4	1737717		4	A		YES				HLS E		
009408	CASTLE	DR	082E4	1740158		2	B		YES				HLS E		
009411	CASTLE	DR	082E4	1781640		5	A		YES				HLS E		
009415	CASTLE	DR	082E4	1718626		6	A		YES				HLS E		
009502	CASTLE	DR	082E4	1740182	PT LOT 2 EQ 4308 SQ FT		C		YES				HLS E		
009502	CASTLE	DR	082E4	1784800	PT LOT 2 EQ 15706 SQ FT		C		YES				HLS E		
009503	CASTLE	DR	082E4	1727395		3	D		YES				HLS E		
009506	CASTLE	DR	082E4	1739630		3	C		YES				HLS E		
009507	CASTLE	DR	082E4	1718790		4	D		YES				HLS E		
009510	CASTLE	DR	082F4	1769660		4	C		YES				HLS E		
009511	CASTLE	DR	082F4	1710664		5	D		YES				HLS E		
009514	CASTLE	DR	082F4	1728245		5	C		YES				HLS E		
009515	CASTLE	DR	082F4	1778158		6	D		YES				HLS E		
009518	CASTLE	DR	082F4	1759562		6	C		YES				HLS E		
009519	CASTLE	DR	082F4	1728252		7	D		YES				HLS E		
009522	CASTLE	DR	082F4	1780774	CAE07-13202 W/TDT 12/17/07	7	C						HLS E		
009525	CASTLE	DR	082F4	1731744		8	D		YES				HLS E		
009526	CASTLE	DR	082F4	1771849		8	C						HLS E		

Property Address			Tax Map Grid	Tax Account	Legal Description	Lot	Block	Parcel	Noise Area	High Intensity Noise Zone	Safety Zone	Safety Zone	Height Limit Surface	Height Limit Surface	Height Limit Surface
009529	CASTLE	DR	082F4	1743095		9	D		YES				HLS E		
009530	CASTLE	DR	082F4	1712462		9	C						HLS E		
009533	CASTLE	DR	082F4	1740737		10	D						HLS E		
009534	CASTLE	DR	082F4	1784214		10	C						HLS E		
009537	CASTLE	DR	082F4	1728849		11	D						HLS E		
009538	CASTLE	DR	082F4	1737600		11	C						HLS E		
009541	CASTLE	DR	082F4	1781061		12	D						HLS E		
007402	CASTLE ROCK	DR	116E1	0968115		7	F						HLS E		
007403	CASTLE ROCK	DR	116E1	0968487		21	G						HLS E		
007404	CASTLE ROCK	DR	116F1	0968123		8	F						HLS E		
007405	CASTLE ROCK	DR	116E1	0968495		22	G						HLS E		
007406	CASTLE ROCK	DR	116F1	0968131		9	F						HLS E		
007407	CASTLE ROCK	DR	116E1	0968503		23	G						HLS E		
007408	CASTLE ROCK	DR	116F1	0968149		10	F						HLS E		
007409	CASTLE ROCK	DR	116F1	0968511		24	G						HLS E		
007411	CASTLE ROCK	DR	116F1	0968529		25	G						HLS E		
007413	CASTLE ROCK	DR	116F1	0968537		26	G						HLS E		
007414	CASTLE ROCK	DR	116F1	0968156		11	F						HLS E		
007415	CASTLE ROCK	DR	116F1	0968545		27	G						HLS E		
007500	CASTLE ROCK	DR	116F1	0968164		12	F						HLS E		
007501	CASTLE ROCK	DR	116F1	0968552		28	G						HLS E		
007502	CASTLE ROCK	DR	116F1	0968172	PLAT 6 >	13	F						HLS E		
007503	CASTLE ROCK	DR	116F1	0968560		29	G						HLS E		
007505	CASTLE ROCK	DR	116F1	0968578		30	G						HLS E	HLS G	
007506	CASTLE ROCK	DR	116F1	0968180		14	F						HLS E		
007507	CASTLE ROCK	DR	116F1	0968586		31	G						HLS E	HLS G	
007508	CASTLE ROCK	DR	116F1	0968198		15	F						HLS E	HLS G	
007509	CASTLE ROCK	DR	116F1	0968594		32	G						HLS E	HLS G	
007510	CASTLE ROCK	DR	116F1	0968206		16	F						HLS E	HLS G	
007511	CASTLE ROCK	DR	116F1	0968602		33	G						HLS B	HLS G	
007512	CASTLE ROCK	DR	116F1	0967406		17	F						HLS E	HLS G	
007513	CASTLE ROCK	DR	116F1	0968610	2004 EAI-X TRS	34	G						HLS B	HLS G	
007515	CASTLE ROCK	DR	116F1	0967190	PARCEL 3		H						HLS B	HLS G	
007519	CASTLE ROCK	DR	116F1	0967216	PARCEL 5		H						HLS B		
007600	CASTLE ROCK	DR	116F1	0967505		27	F						HLS B	HLS D	HLS E
007601	CASTLE ROCK	DR	116F1	0967943		12	H						HLS B		
007602	CASTLE ROCK	DR	116F1	0967513		28	F						HLS B	HLS D	HLS G
007603	CASTLE ROCK	DR	116F1	0967935		11	H						HLS B		
007604	CASTLE ROCK	DR	107F4	0967521		29	F						HLS B	HLS D	HLS G
007605	CASTLE ROCK	DR	116F1	0967927		10	H						HLS B		

Property Address			Tax Map Grid	Tax Account	Legal Description	Lot	Block	Parcel	Noise Area	High Intensity Noise Zone	Safety Zone	Safety Zone	Height Limit Surface	Height Limit Surface	Height Limit Surface
007606	CASTLE ROCK	DR	107F4	0967539		30	F						HLS B	HLS G	
007607	CASTLE ROCK	DR	116F1	0967919		9	H						HLS B		
007609	CASTLE ROCK	DR	107F4	0967901		8	H						HLS B		
007610	CASTLE ROCK	DR	107F4	0967547		31	F						HLS B	HLS G	
007611	CASTLE ROCK	DR	107F4	0967893		7	H						HLS B		
007613	CASTLE ROCK	DR	107F4	0967885		6	H						HLS B		
007614	CASTLE ROCK	DR	107F4	0967554		32	F						HLS B	HLS G	
007615	CASTLE ROCK	DR	107F4	0967877		5	H						HLS B		
007617	CASTLE ROCK	DR	107F4	0967869		4	H						HLS B		
007618	CASTLE ROCK	DR	107F4	0967562		33	F						HLS B	HLS G	
007619	CASTLE ROCK	DR	107F4	0967851		3	H						HLS B		
007621	CASTLE ROCK	DR	107F4	0967844		2	H						HLS B		
007701	CASTLE ROCK	DR	107F4	0967224		1	E						HLS G		
007702	CASTLE ROCK	DR	107F4	0967703		47	F						HLS D		
007703	CASTLE ROCK	DR	107F4	0967232		2	E						HLS D	HLS G	
007705	CASTLE ROCK	DR	107F4	0967240	02 EAI-X TRS DT	3	E						HLS D		
007706	CASTLE ROCK	DR	107F4	0967711		48	F						HLS D		
007707	CASTLE ROCK	DR	107F4	0967257		4	E						HLS D		
007708	CASTLE ROCK	DR	107F4	0967729		49	F						HLS D		
007709	CASTLE ROCK	DR	107F4	0967265		5	E						HLS D		
007711	CASTLE ROCK	DR	107F4	0967273		6	E						HLS D		
007713	CASTLE ROCK	DR	107F4	0967281		7	E						HLS D		
007714	CASTLE ROCK	DR	107F4	0967737	(03 EAI-X TRS)	50	F						HLS D		
007715	CASTLE ROCK	DR	107F4	0967299		8	E						HLS D		
007717	CASTLE ROCK	DR	107F4	0967307		9	E						HLS D		
007718	CASTLE ROCK	DR	107F4	0967745		51	F						HLS D		
007719	CASTLE ROCK	DR	107F4	0967315	(ERR AT TIME OF RES 09) (ERR AT TIME OF RES 09)	10	E						HLS D		
007721	CASTLE ROCK	DR	107F4	0967323		11	E						HLS D		
007722	CASTLE ROCK	DR	107F4	0967752		52	F						HLS D		
007723	CASTLE ROCK	DR	107F4	0967331		12	E						HLS D		
007724	CASTLE ROCK	DR	107F4	0967760		53	F						HLS D		
007725	CASTLE ROCK	DR	107F4	0967349		13	E						HLS D		
007726	CASTLE ROCK	DR	107F4	0967778		54	F						HLS D		
007727	CASTLE ROCK	DR	107F4	0967356		14	E						HLS D		
007728	CASTLE ROCK	DR	107F4	0967786		55	F						HLS D	HLS E	
007729	CASTLE ROCK	DR	107F4	0967364		15	E						HLS D	HLS E	
007730	CASTLE ROCK	DR	107F4	0967794		56	F						HLS D	HLS E	
007731	CASTLE ROCK	DR	107F4	0967372		16	E						HLS D	HLS E	
007732	CASTLE ROCK	DR	107F4	0967802		57	F						HLS D	HLS E	
007800	CASTLE ROCK	DR	116F1	0967810		58	F						HLS E		

Property Address			Tax Map Grid	Tax Account	Legal Description	Lot	Block	Parcel	Noise Area	High Intensity Noise Zone	Safety Zone	Safety Zone	Height Limit Surface	Height Limit Surface	Height Limit Surface
007801	CASTLE ROCK	DR	116F1	0967398		1	F						HLS E		
007802	CASTLE ROCK	DR	116F1	0967828		59	F						HLS E		
007803	CASTLE ROCK	DR	116F1	0968271		66	F						HLS E		
007804	CASTLE ROCK	DR	116F1	0968214		60	F						HLS E		
007805	CASTLE ROCK	DR	116F1	0968263		65	F						HLS E		
007806	CASTLE ROCK	DR	116F1	0968222		61	F						HLS E		
007807	CASTLE ROCK	DR	116F1	0968255	2004 EAI-X TRS	64	F						HLS E		
007808	CASTLE ROCK	DR	116F1	0968230		62	F						HLS E		
007809	CASTLE ROCK	DR	116F1	0968248		63	F						HLS E		
001010	CASTLEWOOD	DR	075A3	1536176	(.45AC TO 3733011 STR 06)			009					HLS B	HLS G	
007202	CAVE	RD	108F2	1784644		14	F						HLS E		
007203	CAVE	RD	108F2	1784693		2	I						HLS E		
007204	CAVE	RD	108F2	1784651		15	F						HLS E		
007205	CAVE	RD	108F2	1784701		3	I						HLS E		
007206	CAVE	RD	108F2	1784669		16	F						HLS E		
007300	CAVE	RD	108F2	1784677		17	F						HLS E		
007301	CAVE	RD	108F2	1784719		4	I						HLS E		
007302	CAVE	RD	108F2	1784685		18	F						HLS E		
007303	CAVE	RD	108F2	1784727		5	I						HLS E		
00000	CEDAR	WAY	082D4	5502752	(NEW FR 0426239 STR 2010)			355	YES				HLS E		
003008	CEDAR	WAY	082D4	0426239	NR BROWN STAT RD PT PAR 143			143	YES				HLS E		
003204	CEDAR	WAY	082D4	0453944	NEAR FORESTVILLE			337	YES				HLS E		
003206	CEDAR	WAY	082D4	0453951	NR FORESTVILLE			340	YES				HLS E		
003300	CEDAR	WAY	082D4	0483487	T-DT S/B 06/29/04 L19835 F411	1	A		YES				HLS E		
003302	CEDAR	WAY	090D1	0483495	T-DT S/B 06/29/04 L19835 F411	2	A		YES				HLS E		
003304	CEDAR	WAY	090D1	0483503	T-DT S/B 06/29/04 L19835 F411	3	A		YES				HLS E		
008416	CEDAR CHASE	DR	117C1	0919324		39			YES				HLS B		
008421	CEDAR CHASE	DR	117C2	0919449		65			YES				HLS B		
008502	CEDAR CHASE	DR	117C2	0919266		33			YES				HLS B		
008503	CEDAR CHASE	DR	117C2	0919431		64			YES				HLS B		
008504	CEDAR CHASE	DR	117C2	0919258		32			YES				HLS B		
008506	CEDAR CHASE	DR	117C2	0919241		31			YES				HLS B		
008508	CEDAR CHASE	DR	117C2	0919233		30			YES				HLS B		
008510	CEDAR CHASE	DR	117C2	0919225		29			YES				HLS B		
008512	CEDAR CHASE	DR	117C2	0919217		28			YES				HLS B		
006000	CEDAR POST	DR	081B3	2766491		1	B						HLS E		
006002	CEDAR POST	DR	081B3	2766509		2	B						HLS E		
006004	CEDAR POST	DR	081B3	2766517		3	B						HLS E		
006006	CEDAR POST	DR	081B3	2766525		4	B						HLS E		
006008	CEDAR POST	DR	081B3	2766533		5	B						HLS E		

Property Address		Tax Map Grid	Tax Account	Legal Description	Lot	Block	Parcel	Noise Area	High Intensity Noise Zone	Safety Zone	Safety Zone	Height Limit Surface	Height Limit Surface	Height Limit Surface
006010	CEDAR POST	DR	081B3	2766541	6	B						HLS E		
006014	CEDAR POST	DR	081B3	2767416	7	B						HLS E		
006016	CEDAR POST	DR	081B3	2767424	8	B						HLS E		
006017	CEDAR POST	DR	081B3	2767697	93	B						HLS E		
006018	CEDAR POST	DR	081B3	2767432	9	B						HLS E		
006019	CEDAR POST	DR	081B3	2767705	94	B						HLS E		
006020	CEDAR POST	DR	081B3	2767440	10	B						HLS E		
006021	CEDAR POST	DR	081B3	2767713	95	B						HLS E		
006022	CEDAR POST	DR	081B3	2767457	11	B						HLS E		
006023	CEDAR POST	DR	081B3	2767721	96	B						HLS E		
006025	CEDAR POST	DR	081B3	2767739	97	B						HLS E		
006026	CEDAR POST	DR	081B3	2767465	12	B						HLS E		
006027	CEDAR POST	DR	081B3	2767747	98	B						HLS E		
006028	CEDAR POST	DR	081B3	2767473	13	B						HLS E		
006029	CEDAR POST	DR	081B3	2767754	99	B						HLS E		
006030	CEDAR POST	DR	081B3	2767481	14	B						HLS E		
006031	CEDAR POST	DR	081B3	2767762	100	B						HLS E		
006032	CEDAR POST	DR	081B3	2767499	15	B						HLS E		
006034	CEDAR POST	DR	081C3	2767507	16	B						HLS E		
006100	CEDAR POST	DR	081C3	2767515	17	B						HLS E		
006102	CEDAR POST	DR	081C3	2767523	18	B						HLS E		
006104	CEDAR POST	DR	081C3	2767531	19	B						HLS E		
006106	CEDAR POST	DR	081C3	2767549	20	B						HLS E		
006112	CEDAR POST	DR	081C3	2767804	21	B						HLS E		
006114	CEDAR POST	DR	081C3	2767812	22	B						HLS E		
006116	CEDAR POST	DR	081C3	2767820	23	B						HLS E		
006118	CEDAR POST	DR	081C3	2767838	24	B						HLS E		
006120	CEDAR POST	DR	081C3	2767846	25	B						HLS E		
006122	CEDAR POST	DR	081C3	2767853	26	B						HLS E		
006124	CEDAR POST	DR	081C3	2767861	27	B						HLS E		
006126	CEDAR POST	DR	081C3	2767879	28	B						HLS E		
006200	CEDAR POST	DR	081C3	2767887	29	B						HLS E		
006202	CEDAR POST	DR	081C3	2767895	30	B						HLS E		
006204	CEDAR POST	DR	081C3	2767903	31	B						HLS E		
006206	CEDAR POST	DR	081C3	2767911	32	B						HLS E		
006208	CEDAR POST	DR	081C3	2767929	33	B						HLS E		
006210	CEDAR POST	DR	081C3	2767937	34	B						HLS E		
006212	CEDAR POST	DR	081C3	2767945	35	B						HLS E		
006214	CEDAR POST	DR	081C4	2767952	36	B						HLS E		
	CEDARWAY	ST	082D4	0576017			030	YES				HLS E		

Property Address			Tax Map Grid	Tax Account	Legal Description	Lot	Block	Parcel	Noise Area	High Intensity Noise Zone	Safety Zone	Safety Zone	Height Limit Surface	Height Limit Surface	Height Limit Surface
001300	CENTAUR	DR	073E3	0417212	PLAT 1	6	C						HLS B		
001301	CENTAUR	DR	073E3	0547604	PLAT 1 DEED 3/15/ 16 - PENDING	9	A						HLS B		
001302	CENTAUR	DR	073E3	0414300	PLAT 1	5	C						HLS B		
001303	CENTAUR	DR	073E3	0636720	PLAT 1	10	A						HLS B		
001304	CENTAUR	DR	073E3	0587246	PLAT 1	4	C						HLS B		
001305	CENTAUR	DR	073E3	0560300	PLAT 1	11	A						HLS B		
001306	CENTAUR	DR	073E4	0443820		3	C						HLS B		
001307	CENTAUR	DR	073E3	0622084	PLAT 1	12	A						HLS B		
001308	CENTAUR	DR	073E4	0451096		2	C						HLS B		
001309	CENTAUR	DR	073E3	0441048	PLAT 1	13	A						HLS B		
001310	CENTAUR	DR	073E4	0508507	PLAT 1	1	C						HLS B		
001311	CENTAUR	DR	073E3	0544023	PLAT 1	14	A						HLS B	HLS G	
001313	CENTAUR	DR	073E4	0465427	PLAT 1	15	A						HLS B	HLS G	
005700	CENTER	DR	098A2	0423608	LT 20 EX 924 SF DFR TO ST OF MD								HLS E		
005701	CENTER	DR	098A2	0474031	PT LT 19 EQ 11,454 SF 874 S F TO ST OF MD								HLS E		
005702	CENTER	DR	098A3	0623371		21							HLS E		
005703	CENTER	DR	098A2	0631069		18							HLS E		
005704	CENTER	DR	098A3	0444943		22							HLS E		
005705	CENTER	DR	098A2	0464800		17							HLS E		
005706	CENTER	DR	098A3	0571737	09REMAIL2/24LDA	23							HLS E		
005707	CENTER	DR	098A3	0610105		16							HLS E		
005708	CENTER	DR	098A3	0614982		24							HLS E		
005709	CENTER	DR	098A3	0562793		15							HLS E		
005710	CENTER	DR	098A3	0591842		25							HLS E		
005711	CENTER	DR	098A3	0569723	HQCP/ON	14							HLS E		
005713	CENTER	DR	098A3	0479055		13							HLS E		
005800	CENTER	DR	098A3	0488916	PT LTS 17,18 EQ 7911 SQ FT PER S-1136B								HLS E		
005800	CENTER	DR	098A3	0488916	PT LTS 17,18 EQ 7911 SQ FT PER S-1136B								HLS E		
005800	CENTER	DR	098A3	0488924	PT LOT 19 EQ 14973 SQ FT PER S-1136B								HLS E		
005802	CENTER	DR	098A3	0423301	8713.27 SQ FT EQ PT LOT 17								HLS E		
005802	CENTER	DR	098A3	0423319	PT LOT 18 EQUALS 5119.73 SQ FT								HLS E		
005802	CENTER	DR	098A3	0423327	PT LTS 17,18 EQ 5698 SQ FT								HLS E		
005802	CENTER	DR	098A3	0423327	PT LTS 17,18 EQ 5698 SQ FT								HLS E		
005805	CENTER	DR	098A3	0413393	C 116.50 FT OF LOTS 15.16 T-DT S /B 07/19/04 L19980 F692								HLS E		
005805	CENTER	DR	098A3	0413393	C 116.50 FT OF LOTS 15.16 T-DT S /B 07/19/04 L19980 F692								HLS E		
005808	CENTER	DR	098A3	0477570	PT LT 17 & 18								HLS E		
005809	CENTER	DR	098A3	0618702	-CARROLLS RESUB	111							HLS E		
005811	CENTER	DR	098A3	0450791	S 220 FT LOT 44 EX 500.5 SQ FT AT FR								HLS E		
005812	CENTER	DR	098A3	0572008	04 EAI-X TRS T-DT S/B 06/30/04 L19843 F001	1	1						HLS E		
005813	CENTER	DR	097F3	2967107		127							HLS E		

Property Address			Tax Map Grid	Tax Account	Legal Description	Lot	Block	Parcel	Noise Area	High Intensity Noise Zone	Safety Zone	Safety Zone	Height Limit Surface	Height Limit Surface	Height Limit Surface
005814	CENTER	DR	098A3	0533018	LOT 2 EX TRI AT NW PT		1						HLS E		
005815	CENTER	DR	097F3	2967099		126							HLS E		
005816	CENTER	DR	098A3	0488445		3	1						HLS E		
005816	CENTER	DR	098A3	0488452	TRI AT N W PT LOT 2 EQ 270.00 SQFT		1						HLS E		
005818	CENTER	DR	098A3	0501379		4	1						HLS E		
005819	CENTER	DR	097F3	0475525		60							HLS E		
005823	CENTER	DR	097F3	0475533		61							HLS E		
005900	CENTER	DR	097F3	0553016		29							HLS E		
005901	CENTER	DR	097F3	0458646	LOT 1 EX TRI AT SW COR & PT LOT 2 EQ 13219 SQ FT								HLS E		
005902	CENTER	DR	097F3	0494351		27							HLS E		
005904	CENTER	DR	097F3	0496687		26							HLS E		
005905	CENTER	DR	097F3	0543777	PT LOT 2 EQ .759 ACRES								HLS E		
005905	CENTER	DR	097F3	0543785	TRI AT SE COR OF LOT 1								HLS E		
005906	CENTER	DR	097F3	0471847	REMOVE SALE PR TO ALLOW EXCR	25							HLS E		
005907	CENTER	DR	097F3	0454173	(LT 4 43429F STR TO 3593027 2004)	3							HLS E		
005908	CENTER	DR	097F3	0494070	LT 24 EX TRI AT S W COR								HLS E		
005909	CENTER	DR	097F3	3593027	(NEW FROM 0454173 STR 2004)	4							HLS E		
005910	CENTER	DR	097F3	0531558		23							HLS E		
005911	CENTER	DR	097F3	0531822		5							HLS E		
005913	CENTER	DR	097F3	0448761		6							HLS E		
005915	CENTER	DR	097F3	0544403		7							HLS E		
005917	CENTER	DR	097F3	0552141	LOT 8 EX .01 AC								HLS E		
000000	CENTRAL	AVE	067B4	1538578	(MOVE 1 HOUSE FR 1445972 2001)			091					HLS B		
000000	CENTRAL	AVE	067D4	1570308				132					HLS B		
000000	CENTRAL	AVE	073E1	2006260				399					HLS B	HLS G	
000000	CENTRAL	AVE	067B4	2040947				097					HLS B		
000000	CENTRAL	AVE	067C4	2072759	N CONF USE-HOUSE			046					HLS B		
000000	CENTRAL	AVE	067B4	2073351	OUTLOT A		4						HLS B		
000000	CENTRAL	AVE	073D1	2079689	NON OP PUBLIC UTILITY OPERATING PROPERTY			117					HLS B	HLS G	
000000	CENTRAL	AVE	073E2	2079721	PUBLIC UTILITY OPERATING PROPERTY			031					HLS B		
000000	CENTRAL	AVE	073E2	2079721	PUBLIC UTILITY OPERATING PROPERTY			031					HLS B		
000000	CENTRAL	AVE	066E4	2080976				169					HLS B		
000000	CENTRAL	AVE	073E1	3385382	DATE OF TAKING 4-16-01(FR1994383 STR01 SYSTM DSPLY5 02+ONLY)			445					HLS B	HLS G	
000000	CENTRAL	AVE	067A4	3428463	(NEW FROM 2071413 STR 2002)			154					HLS B		
000000	CENTRAL	AVE	067A4	3434446	(NEW FROM 2034700 STR 2002)			155					HLS B		
006907	CENTRAL	AVE	073E1	2094217	(ENTIRE IMPS RAZED 7-1-2002)			116					HLS G		
006908	CENTRAL	AVE	066E4	2079291	REZONED BY GOVT R55 EFF 03 09REMAIL2/24LDA			163					HLS G		
006911	CENTRAL	AVE	073E1	2006252				400					HLS G		
006915	CENTRAL	AVE	073E1	1991140	HOUSING FOR STAFF			124					HLS B	HLS G	
006917	CENTRAL	AVE	073E1	2089043				125					HLS G		

Property Address			Tax Map Grid	Tax Account	Legal Description	Lot	Block	Parcel	Noise Area	High Intensity Noise Zone	Safety Zone	Safety Zone	Height Limit Surface	Height Limit Surface	Height Limit Surface
007004	CENTRAL	AVE	066E4	2021152				165					HLS B	HLS G	
007006	CENTRAL	AVE	066E4	2109981				166					HLS B		
007008	CENTRAL	AVE	066E4	2071447				167					HLS B		
007010	CENTRAL	AVE	066E4	2054948				168					HLS B		
007100	CENTRAL	AVE	066E4	2109601				196					HLS B		
007110	CENTRAL	AVE	066E4	2057958	PART PARCEL A								HLS B		
007210	CENTRAL	AVE	066E4	2077758				177					HLS B		
007220	CENTRAL	AVE	066E4	2104255				012					HLS B		
007221	CENTRAL	AVE	066F4	2079739	PARCEL A PUBLIC UTILITY OPERATING PROPERTY								HLS B		
007230	CENTRAL	AVE	066E4	2060168	PARCEL A AGTX PAID								HLS B		
007301	CENTRAL	AVE	066F4	2088250		1	AA						HLS B		
007303	CENTRAL	AVE	066F4	2079051		2	AA						HLS B		
007305	CENTRAL	AVE	066F4	2050235		3	AA						HLS B		
007306	CENTRAL	AVE	066E4	2057230	(11744SF TO ACCT 3558129 STR 2002)			016					HLS B		
007307	CENTRAL	AVE	066F4	2084960		4	AA						HLS B		
007308	CENTRAL	AVE	066E4	2060150	(ENTIRE IMPS RAZED 2002)			004					HLS B		
007309	CENTRAL	AVE	066F4	2017408		5	AA						HLS B		
007310	CENTRAL	AVE	066F4	2057214	(865SF & IMPS TO# 3558129 STR 2002)			182					HLS B		
007310	CENTRAL	AVE	066F4	2057222				278					HLS B		
007311	CENTRAL	AVE	066F4	2107530		6	AA						HLS B		
007313	CENTRAL	AVE	066F4	2106466	-DEED10/01/07PEND-	7	AA						HLS B		
007400	CENTRAL	AVE	066F4	2115954				184					HLS B		
007402	CENTRAL	AVE	066F4	2115947	(17511 SF COMB FR 2115962 PER OWN R EQ & SUPV APPRVL 2001)			185					HLS B		
007405	CENTRAL	AVE	066F4	2088318	NCONF USE-HOUSE			191					HLS B		
007407	CENTRAL	AVE	066F4	2037133	(PT IMP RAZ1/1/01) (IMP RAZE 7/1/00)			192					HLS B		
007411	CENTRAL	AVE	066F4	2032951	PARCEL A L9580/582 L9630/105								HLS B		
007500	CENTRAL	AVE	066F4	2110575	PAR A EXCEPT 1785 SQ FT TO STATE OF MD								HLS B		
007610	CENTRAL	AVE	066F4	2094084	PT PAR B EX E PT 139FR TO ST MD(10,000 SF TO3326402 1/1/01NB)								HLS B		
007700	CENTRAL	AVE	067A4	2067494	PARCEL B								HLS B		
007800	CENTRAL	AVE	067A4	2060135	PARCEL A								HLS B		
007800	CENTRAL	AVE	067A4	2089274				142					HLS B		
007850	CENTRAL	AVE	067A4	2071470				030					HLS B		
007900	CENTRAL	AVE	067A4	2084143				129					HLS B		
007905	CENTRAL	AVE	067A4	2964286	PARCEL B								HLS B		
007908	CENTRAL	AVE	067A4	1992619				035					HLS B		
008019	CENTRAL	AVE	067A4	2964278	PARCEL A (60% GARAGE 40% ADMN OFFICE)								HLS B		
008101	CENTRAL	AVE	067A4	3565587	PARCEL 11		C						HLS B		
008104	CENTRAL	AVE	067A4	2071413	(LAC PER SUR TRS 07)			040					HLS B		
008111	CENTRAL	AVE	067A4	2099075	GRID A & B4 NCONF USE-HOUSE			049					HLS B		
008118	CENTRAL	AVE	067A4	2034692	-DEED04-03-13PEND-			041					HLS B		

Property Address			Tax Map Grid	Tax Account	Legal Description	Lot	Block	Parcel	Noise Area	High Intensity Noise Zone	Safety Zone	Safety Zone	Height Limit Surface	Height Limit Surface	Height Limit Surface
008118	CENTRAL	AVE	067A4	2034700	(4.9548 A TO NEW # 3434446 STR 2002) -DEED04-03-13PEND-			039					HLS B		
008119	CENTRAL	AVE	067B4	2013654	PARK PARCEL 2		C						HLS B		
008200	CENTRAL	AVE	067B4	3377041	(NEW FROM 2084168 STR 2001)			042					HLS B		
008251	CENTRAL	AVE	067B4	2016467			A						HLS B		
008300	CENTRAL	AVE	067B4	2084135				044					HLS B		
008301	CENTRAL	AVE	067B4	2010460	PARCEL 4 (7/1/09 REA FIN W CHG)		A						HLS B		
008302	CENTRAL	AVE	067B4	2084085	(OUT AG 02 TRS)			043					HLS B		
008400	CENTRAL	AVE	067B4	2082154	PAR A1 EX PT TO STATE OF MD 21973 SF		4						HLS B		
008402	CENTRAL	AVE	067B4	2018117	PARCEL A-3		4						HLS B		
008407	CENTRAL	AVE	067B4	1507417	PARCEL A								HLS B		
008410	CENTRAL	AVE	067B4	2104198	LTS 29 & 30 EX 978 SF TO STATE OF MD		4						HLS B		
008410	CENTRAL	AVE	067B4	2104198	LTS 29 & 30 EX 978 SF TO STATE OF MD		4						HLS B		
008411	CENTRAL	AVE	067B4	1446277	PARCEL A								HLS B		
008416	CENTRAL	AVE	067B4	2069565	LT 15 EX 488 SQ FT TO ST OF MD		4						HLS B		
008420	CENTRAL	AVE	067B4	2015170	LT 14 EX 486 SQ FT TO ST OF MD		4						HLS B		
008420	CENTRAL	AVE	067B4	2073369	OUTLOT B		4						HLS B		
008423	CENTRAL	AVE	067B4	2750222	PARCEL A								HLS B		
008424	CENTRAL	AVE	067B4	2015162	PT LOT 13 (ENTIRE IMPS RAZED 9/1/08)		4						HLS B		
008424	CENTRAL	AVE	067B4	2072734	LT 11 EX 483 SQ FT TO P G CO		4						HLS B		
008505	CENTRAL	AVE	067B4	1443381				059					HLS B		
008507	CENTRAL	AVE	067B4	1391168	RIDGELY SPECIAL SCHOOL			087					HLS B		
008508	CENTRAL	AVE	067B4	2073344	LT 28 EX 2066 SQ FT TO P G CO		4						HLS B		
008509	CENTRAL	AVE	067B4	1440734				090					HLS B		
008511	CENTRAL	AVE	067B4	1440759	(IMPS TRANSFERRED TO ACCT 1445972 99-00)			086					HLS B		
008513	CENTRAL	AVE	067B4	1445972	(IMPS ADDED FR # 1440759FR 99)(MOVE 1 HOU SE TO #1538578 200			088					HLS B		
008515	CENTRAL	AVE	067B4	1507433				061					HLS B		
008516	CENTRAL	AVE	067B4	2073401	LT 38 EX 3635 SQFT TO P G CO		6						HLS B		
008517	CENTRAL	AVE	067C4	1536077	PARCEL I								HLS B		
008520	CENTRAL	AVE	067C4	2073427	LT 22 EX 560SF TO ST OF MD		6						HLS B		
008524	CENTRAL	AVE	067C4	2073450	LT 23 EX 920 SF TO PG CO		6						HLS B		
008528	CENTRAL	AVE	067C4	2066199	LOT 24 EX 399F TO PG CTY 09REMAIL2/24LDA		6						HLS B		
008600	CENTRAL	AVE	067C4	2069128	LT 25 EX 321 SF TO PG CO		6						HLS B		
008601	CENTRAL	AVE	067C4	1442664	RESUB OF PARCEL B PARCEL B-1								HLS B		
008604	CENTRAL	AVE	067C4	2101293	LT 26 EX 244SF TO PG CO		6						HLS B		
008605	CENTRAL	AVE	067C4	1441120	PARCEL J								HLS B		
008607	CENTRAL	AVE	067C4	1504034	RESUB OF PARCEL D PARCEL D-1								HLS B		
008608	CENTRAL	AVE	067C4	2070027	LT 27 EX 806SF TO PG CO		6						HLS B		
008616	CENTRAL	AVE	067C4	2084127	LOT 22 EXCEPT 898 SF TO STATE OF MD		7						HLS B		
008617	CENTRAL	AVE	067C4	1544121				058					HLS B		
008620	CENTRAL	AVE	067C4	2091999	LT 21 EX 336SF TO ST OF MD		7						HLS B		

Property Address			Tax Map Grid	Tax Account	Legal Description	Lot	Block	Parcel	Noise Area	High Intensity Noise Zone	Safety Zone	Safety Zone	Height Limit Surface	Height Limit Surface	Height Limit Surface
008621	CENTRAL	AVE	067C4	1440965	PARCEL K								HLS B		
008624	CENTRAL	AVE	067C4	2068161	LT 20 EX 376 SQ FT TO ST OF MD		7						HLS B		
008625	CENTRAL	AVE	074D1	1440890	PT PAR 10 - L4177 F318L3833F837L3638 F179(.36A DFR PG COL12916F106			010					HLS B		
008625	CENTRAL	AVE	074D1	1440890	PT PAR 10 - L4177 F318L3833F837L3638 F179(.36A DFR PG COL12916F106			010					HLS B	HLS G	
008628	CENTRAL	AVE	067C4	2071462	LT 19 EX 412SF TO ST OF MD		7						HLS B		
008671	CENTRAL	AVE	067C4	1554146	PT PARCEL A (.01 AC DFR TO ST OF MD 97/98 RW38)								HLS B		
008700	CENTRAL	AVE	067C4	2043081	LOTS 15,16,17,18 EXCEPT 1865 SQ FT TO STATE OF MD		7						HLS B		
008700	CENTRAL	AVE	067C4	2043081	LOTS 15,16,17,18 EXCEPT 1865 SQ FT TO STATE OF MD		7						HLS B		
008700	CENTRAL	AVE	067C4	2043081	LOTS 15,16,17,18 EXCEPT 1865 SQ FT TO STATE OF MD		7						HLS B		
008700	CENTRAL	AVE	067C4	2043081	LOTS 15,16,17,18 EXCEPT 1865 SQ FT TO STATE OF MD		7						HLS B		
008701	CENTRAL	AVE	067C4	1441237	PT PARCEL QUE (832 SF DFR TO ST OF MD FOR 97/98 RW38)								HLS B		
008703	CENTRAL	AVE	067C4	1441229	PT PARCEL P (1131 SF DFR TO ST OF MD 97/98 RW38)								HLS B		
008706	CENTRAL	AVE	067C4	2065795	LOT 14 EXCEPT 880 SQ FT TO STATE OF MD		7						HLS B		
008710	CENTRAL	AVE	067C4	2070019	LT 13 EX 400 SF & LT 12 EX 1863 SF TO STATE OF MD		7						HLS B		
008710	CENTRAL	AVE	067C4	2070019	LT 13 EX 400 SF & LT 12 EX 1863 SF TO STATE OF MD		7						HLS B		
008715	CENTRAL	AVE	067C4	1440916	PT PARCEL L								HLS B		
008800	CENTRAL	AVE	067C4	2019065	LT 11 EX 1194 SQ FT TO ST OF MD		7						HLS B		
008801	CENTRAL	AVE	067C4	1441245	PARCEL E-E								HLS B		
008807	CENTRAL	AVE	067C4	1441476	PARCEL F-F-1 L6275 F55								HLS B		
008900	CENTRAL	AVE	067C4	2067676				099					HLS B		
008901	CENTRAL	AVE	067C4	1421684	PARCEL C								HLS B		
008909	CENTRAL	AVE	067D4	1448661	PT PAR E EQ .8897 AC T-DT S/B 5/14/04 L19504F169								HLS B		
009000	CENTRAL	AVE	067D4	1444439				022					HLS B		
009000	CENTRAL	AVE	067D4	1444439				022					HLS B		
009000	CENTRAL	AVE	067D4	1444439				022					HLS B		
009005	CENTRAL	AVE	067D4	2925774		8	H						HLS B	HLS G	
009224	CENTRAL	AVE	067C4	2073419	PT LT 3 & PT LT 2 EX 6433 SQ FT N CONF USE-HOUSE		8						HLS B		
009224	CENTRAL	AVE	067C4	2073419	PT LT 3 & PT LT 2 EX 6433 SQ FT N CONF USE-HOUSE		8						HLS B		
	CENTRAL	AVE	067A4	2035038	DATE OF TAKING 5/29/02 (LAC PER SUR TRS 2002)			036					HLS B		
	CENTRAL	AVE	066E4	2036796				172					HLS B		
	CENTRAL	AVE	067B4	2071421				094					HLS B		
	CENTRAL	AVE	067B4	2073054	LT 12 EX 483 SQ FT TO P G CO		4						HLS B		
	CENTRAL	AVE	067C4	2073062	PT LOT 1 EQ 19724 SQFT N CONF USE-HOUSE		8						HLS B		
	CENTRAL	AVE	067B4	2082162	PAR A2 EX 61 SQ FT TO STATE OF MD		4						HLS B		
	CENTRAL	AVE	067B4	2084168	(4.1197 A TO NEW # 3377041 STR 2001)			042					HLS B		
	CENTRAL	AVE	066E4	2109585				171					HLS B		
	CENTRAL	AVE	066E4	2109593				170					HLS B		
	CENTRAL	AVE	066F4	2119295	PT PAR C EQ 7.9182 ACRES								HLS B		
	CENTRAL	AVE	066F4	2119303	PT PAR C EQ 17.0867 AC								HLS B		
00000	CENTRAL OARK	DR	090D3	5535734	PLAT 2 PARCEL J2 COMMON AREA PER PLAT		J		YES				HLS D		

Property Address			Tax Map Grid	Tax Account	Legal Description	Lot	Block	Parcel	Noise Area	High Intensity Noise Zone	Safety Zone	Safety Zone	Height Limit Surface	Height Limit Surface	Height Limit Surface
00000	CENTRAL PARK	DR	090D3	5533473	SMITH HOME FARM- PLAT 1 PARCEL A 1- COMMON AREA PER PLAT		A		YES				HLS D		
000000	CENTRAL PARK	DR	090D3	5535084	SMITH HOME FARM- PLAT 12 PART PARCEL D-1 COMMON AREA PER PLAT				YES				HLS D		
000000	CENTRAL PARK	DR	090D3	5535621	SMITH HOME FARM- PLAT 1 PART PARCEL J-2 COMMON AREA PER PLAT				YES				HLS D		
00000	CENTRAL PARK	DR	090D3	5537378	SMITH HOME FARM- PLAT 13 PARCEL FP-2 COMMON AREA PER PLAT				YES				HLS D		
00000	CENTRAL PARK	DR	090D3	5537380	SMITH HOME FARM- PLAT 13 PARCEL U-2 COMMON AREA PER PLAT				YES				HLS D		
009001	CENTRAL PARK	DR	090D3	5533495	SMITH HOME FARM, PLAT 1	1	A		YES				HLS D		
009003	CENTRAL PARK	DR	090D3	5533507	SMITH HOME FARM, PLAT 1	2	A		YES				HLS D		
009005	CENTRAL PARK	DR	090D3	5533518	SMITH HOME FARM, PLAT 1	3	A		YES				HLS D		
009007	CENTRAL PARK	DR	090D3	5533520	SMITH HOME FARM, PLAT 1	4	A		YES				HLS D		
009009	CENTRAL PARK	DR	090D3	5533531	SMITH HOME FARM, PLAT 1	5	A		YES				HLS D		
009101	CENTRAL PARK	DR	090D3	5533575	SMITH HOME FARM, PLAT 2	1	C		YES				HLS D		
009103	CENTRAL PARK	DR	090D3	5533586	SMITH HOME FARM, PLAT 2	2	C		YES				HLS D		
009105	CENTRAL PARK	DR	090D3	5533597	PLAT 2	3	C		YES				HLS D		
009107	CENTRAL PARK	DR	090D3	5533600	SMITH HOME FARM, PLAT 2	4	C		YES				HLS D		
009200	CENTRAL PARK	DR	090D3	5535723	PLAT 2	35	J		YES				HLS D		
009202	CENTRAL PARK	DR	090D3	5535712	SMITH HOME FARM, PLAT 2	34	J		YES				HLS D		
009204	CENTRAL PARK	DR	090D3	5535701	SMITH HOME FARM, PLAT 2	33	J		YES				HLS D		
009300	CENTRAL PARK	DR	090D3	5536077	PLAT 5	3	G		YES				HLS D		
009303	CENTRAL PARK	DR	090D3	5534956	SMITH HOME FARM, PLAT 12	2	E		YES				HLS D		
009305	CENTRAL PARK	DR	090D3	5534967	PLAT 12	3	E		YES				HLS D		
009306	CENTRAL PARK	DR	090D3	5536146	PLAT 5	10	G		YES				HLS D		
009307	CENTRAL PARK	DR	090D3	5534978	SMITH HOME FARM, PLAT 12	4	E		YES				HLS D		
009308	CENTRAL PARK	DR	090D3	5536157	SMITH HOME FARM, PLAT 5	11	G		YES				HLS D		
009309	CENTRAL PARK	DR	090D3	5534980	SMITH HOME FARM, PLAT 12	5	E		YES				HLS D		
009700	CENTRAL PARK	DR	090E2	5576574	PLAT 3	58	T		YES				HLS D		
009702	CENTRAL PARK	DR	090E2	5576563	PLAT 3	57	T		YES				HLS D		
009704	CENTRAL PARK	DR	090E2	5576552	PLAT 3	56	T		YES				HLS D		
009706	CENTRAL PARK	DR	090E2	5576541	PLAT 3	55	T		YES				HLS D		
009708	CENTRAL PARK	DR	090E2	5576530	PLAT 3	54	T		YES				HLS D		
	CENTRAL PARK	DR	090D3	5545152	PLAT 16 PT PAR FP1 COMMON AREA PER PLAT				YES				HLS D		
007100	CHAPPARAL	DR	073E4	2973964		3	B						HLS G		
007102	CHAPPARAL	DR	073E4	2973972		4	B						HLS G		
007103	CHAPPARAL	DR	073E4	2974103		65	C						HLS G		
007104	CHAPPARAL	DR	073E4	2973980		5	B						HLS G		
007105	CHAPPARAL	DR	073E4	2981843		66	C						HLS G		
007106	CHAPPARAL	DR	073E4	2974277		6	B						HLS G		
007107	CHAPPARAL	DR	073E4	2974384		67	C						HLS G		
007108	CHAPPARAL	DR	073E4	2974285		7	B						HLS G		
007109	CHAPPARAL	DR	073E4	2974392		68	C						HLS G		
007110	CHAPPARAL	DR	073E4	2974293	2004 EAI-X TRS	8	B						HLS G		

Property Address			Tax Map Grid	Tax Account	Legal Description	Lot	Block	Parcel	Noise Area	High Intensity Noise Zone	Safety Zone	Safety Zone	Height Limit Surface	Height Limit Surface	Height Limit Surface
007111	CHAPPARAL	DR	073E4	2974400		69	C						HLS G		
007112	CHAPPARAL	DR	073E4	2974301		9	B						HLS G		
007113	CHAPPARAL	DR	073E4	2974418		70	C						HLS G		
007114	CHAPPARAL	DR	073E4	2974319		10	B						HLS G		
007115	CHAPPARAL	DR	073E4	2974426		71	C						HLS G		
007116	CHAPPARAL	DR	073E4	2974327		11	B						HLS G		
007117	CHAPPARAL	DR	073E4	2974434		72	C						HLS G		
007118	CHAPPARAL	DR	073E4	2974335	NAME CHANGE PER COURT ORDER REC 6/24/04	12	B						HLS G		
007119	CHAPPARAL	DR	073E4	2974442		73	C						HLS G		
007120	CHAPPARAL	DR	073E4	2974343		13	B						HLS G		
007121	CHAPPARAL	DR	073E4	2974459		74	C						HLS G		
007123	CHAPPARAL	DR	073E4	2974467		75	C						HLS G		
007125	CHAPPARAL	DR	073E4	2974475	9REMAIL2/24LDA	76	C						HLS G		
007200	CHAPPARAL	DR	073E4	2974350		14	B						HLS G		
007201	CHAPPARAL	DR	073E4	2974483		77	C						HLS G		
007202	CHAPPARAL	DR	073E4	2974368		15	B						HLS G		
007203	CHAPPARAL	DR	073E4	2974491		78	C						HLS B	HLS G	
007204	CHAPPARAL	DR	073E4	2974376		16	B						HLS B	HLS G	
007205	CHAPPARAL	DR	073E4	2974509		79	C						HLS B	HLS G	
007206	CHAPPARAL	DR	073E4	2974152		17	B						HLS B	HLS G	
007207	CHAPPARAL	DR	073E4	2974210		80	C						HLS B		
007208	CHAPPARAL	DR	073E4	2974160		18	B						HLS B	HLS G	
007209	CHAPPARAL	DR	073E4	2974228		81	C						HLS B		
007211	CHAPPARAL	DR	073E4	2974236		82	C						HLS B		
007213	CHAPPARAL	DR	073E4	2974244		83	C						HLS B		
007215	CHAPPARAL	DR	073E4	2974251		84	C						HLS B		
005502	CHARLOTTE	DR	098A4	0586602		9	2						HLS E		
005503	CHARLOTTE	DR	098A4	0640961		2	3						HLS E		
005504	CHARLOTTE	DR	098A4	0646240		8	2						HLS E		
005505	CHARLOTTE	DR	098A4	0629683		3	3						HLS E		
005506	CHARLOTTE	DR	098A4	0413740		7	2						HLS E		
005507	CHARLOTTE	DR	098A4	0424770		4	3						HLS E		
005508	CHARLOTTE	DR	098A4	0421032		2							HLS E		
006702	CHAVEZ	LN	081D4	3869567	PARCEL 4								HLS E		
006704	CHAVEZ	LN	081D4	3869575	PARCEL 5								HLS E		
000000	CHECKERBERRY	WAY	109B3	1765726	PARCEL Q AGTX		H						HLS E		
007200	CHECKERBERRY	WAY	109A2	1764554		65	J						HLS E		
007201	CHECKERBERRY	WAY	109A2	1764547		64	J						HLS E		
007202	CHECKERBERRY	WAY	109A2	1764562		66	J						HLS E		
007204	CHECKERBERRY	WAY	109A2	3503257		86	J						HLS E		

Property Address			Tax Map Grid	Tax Account	Legal Description	Lot	Block	Parcel	Noise Area	High Intensity Noise Zone	Safety Zone	Safety Zone	Height Limit Surface	Height Limit Surface	Height Limit Surface
007205	CHECKERBERRY	WAY	109A2	3387313		85	J						HLS E		
007206	CHECKERBERRY	WAY	109A2	1764588		68	J						HLS E		
007208	CHECKERBERRY	WAY	109A2	1764596		69	J						HLS E		
007209	CHECKERBERRY	WAY	109A2	1764521		62	J						HLS E		
007210	CHECKERBERRY	WAY	109A2	1764604		70	J						HLS E		
007211	CHECKERBERRY	WAY	109A2	1764513		61	J						HLS E		
007300	CHECKERBERRY	WAY	109B2	1765585		25	K						HLS E		
007302	CHECKERBERRY	WAY	109B2	1765593		26	K						HLS E		
007303	CHECKERBERRY	WAY	109B2	3387388		45	K						HLS E		
007304	CHECKERBERRY	WAY	109B2	1765601		27	K						HLS E		
007305	CHECKERBERRY	WAY	109B2	3388147	PARCEL Y COMMON AREA PER PLAT		K						HLS E		
007309	CHECKERBERRY	WAY	109B2	3387354		42	K						HLS E		
007310	CHECKERBERRY	WAY	109B3	1765668		33	K						HLS E		
007311	CHECKERBERRY	WAY	109B3	1765478		14	K						HLS E		
007312	CHECKERBERRY	WAY	109B3	1765676		34	K						HLS E		
007402	CHECKERBERRY	WAY	109B2	3387198		39	H						HLS E		
007404	CHECKERBERRY	WAY	109B3	1765270		29	H						HLS E		
007405	CHECKERBERRY	WAY	109B3	1765189		20	H						HLS E		
007406	CHECKERBERRY	WAY	109B3	1765262		28	H						HLS E		
007407	CHECKERBERRY	WAY	109B3	1765197		21	H						HLS E		
007408	CHECKERBERRY	WAY	109B3	1765254		27	H						HLS E		
007409	CHECKERBERRY	WAY	109B3	1765205		22	H						HLS E		
007410	CHECKERBERRY	WAY	109B3	1765247		26	H						HLS E		
007411	CHECKERBERRY	WAY	109B3	1765213		23	H						HLS E		
007412	CHECKERBERRY	WAY	109B3	1765239		25	H						HLS E		
007413	CHECKERBERRY	WAY	109B3	1765221		24	H						HLS E		
008900	CHELTENHAM	AVE	117C2	0964965	(03 EAI-X TRS)	1	G		YES				HLS B		
008902	CHELTENHAM	AVE	117C3	0878801		3	G		YES				HLS B		
009115	CHERRY	LN	082D3	0532838				120					HLS E		
005814	CHERYL	LN	081B3	0568600		2	E						HLS E		
005902	CHERYL	LN	081B3	0653550		2	F						HLS E		
005904	CHERYL	LN	081B3	0535401		3	F						HLS E		
000000	CHESTER GROVE	RD	082C4	0435602	PARCEL B				YES				HLS E		
002929	CHESTER GROVE	RD	082D4	0606459		1	B						HLS E		
002931	CHESTER GROVE	RD	082D4	0606467		2	B						HLS E		
002933	CHESTER GROVE	RD	082D4	0606475		3	B						HLS E		
002935	CHESTER GROVE	RD	082D4	0606483	(03 EAI-X TRS)	4	B						HLS E		
002937	CHESTER GROVE	RD	082D4	0606491		5	B						HLS E		
002939	CHESTER GROVE	RD	082D4	0606509		6	B						HLS E		
002941	CHESTER GROVE	RD	082D4	0606517	(03 EAI-X TRS)	7	B						HLS E		

Property Address		Tax Map Grid	Tax Account	Legal Description	Lot	Block	Parcel	Noise Area	High Intensity Noise Zone	Safety Zone	Safety Zone	Height Limit Surface	Height Limit Surface	Height Limit Surface
002942	CHESTER GROVE	RD	082C4	0606319				YES				HLS E		
002943	CHESTER GROVE	RD	082D4	0606525				YES				HLS E		
002944	CHESTER GROVE	RD	082C4	0606301				YES				HLS E		
002946	CHESTER GROVE	RD	082C4	0606293				YES				HLS E		
002947	CHESTER GROVE	RD	082C4	0606400				YES				HLS E		
002948	CHESTER GROVE	RD	082C4	0606285				YES				HLS E		
002949	CHESTER GROVE	RD	082C4	0606392				YES				HLS E		
002950	CHESTER GROVE	RD	082C4	0606277				YES				HLS E		
002951	CHESTER GROVE	RD	082C4	0606384				YES				HLS E		
002952	CHESTER GROVE	RD	082C4	0606269				YES				HLS E		
002953	CHESTER GROVE	RD	082C4	0606376				YES				HLS E		
002954	CHESTER GROVE	RD	082C4	0606251				YES				HLS E		
002955	CHESTER GROVE	RD	082C4	0606368				YES				HLS E		
002956	CHESTER GROVE	RD	082C4	0606244				YES				HLS E		
002957	CHESTER GROVE	RD	082C4	0606350				YES				HLS E		
002959	CHESTER GROVE	RD	082C4	0606343				YES				HLS E		
002961	CHESTER GROVE	RD	082C4	0606335				YES				HLS E		
003001	CHESTER GROVE	CT	082C4	0606442				(ENTIRE IMPS RAZED 9/1/04)				HLS E		
003003	CHESTER GROVE	CT	082C4	0606434				(ENTIRE IMPS RAZED 6-1-04)				HLS E		
003005	CHESTER GROVE	RD	082C4	0495879				BLDG 45 UNIT D	YES			HLS E	HLS G	
003005	CHESTER GROVE	CT	082C4	0606426			10	A				HLS E		
003007	CHESTER GROVE	RD	082C4	0495861				BLDG 45 UNIT C	YES			HLS E	HLS G	
003007	CHESTER GROVE	CT	082C4	0606418			9	A				HLS E		
003009	CHESTER GROVE	RD	082C4	0495853				BLDG 45 UNIT B	YES			HLS E	HLS G	
003011	CHESTER GROVE	RD	082C4	0495846				YES				HLS E	HLS G	
003013	CHESTER GROVE	RD	082C4	0495804				BLDG 44 UNIT A 09REMAIL2/24LDA	YES			HLS E	HLS G	
003015	CHESTER GROVE	RD	082C4	0495812				BLDG 44 UNIT B	YES			HLS E	HLS G	
003017	CHESTER GROVE	RD	082C4	0495820				BLDG 44 UNIT C	YES			HLS E	HLS G	
003019	CHESTER GROVE	RD	082C4	0495838				BLDG 44 UNIT D	YES			HLS E	HLS G	
003021	CHESTER GROVE	RD	082C4	0496000				BLDG 44 UNIT E	YES			HLS E	HLS G	
003023	CHESTER GROVE	RD	082C4	0495796				BLDG 43 UNIT D	YES			HLS E	HLS G	
003025	CHESTER GROVE	RD	082C4	0495788				BLDG 43 UNIT C 2004 EAI-X TRS	YES			HLS E	HLS G	
003027	CHESTER GROVE	RD	082C4	0495770				BLDG 43 UNIT B EAI X 2004 TRS	YES			HLS E	HLS G	
003029	CHESTER GROVE	RD	082C4	0495762				YES				HLS E	HLS G	
003031	CHESTER GROVE	RD	082C4	0495911				BLDG 46 UNIT D 2004 EAI-X TRS	YES			HLS E	HLS G	
003033	CHESTER GROVE	RD	082C4	0495903				BLDG 46 UNIT C	YES			HLS E	HLS G	
003035	CHESTER GROVE	RD	082C4	0495895				BLDG 46 UNIT B	YES			HLS E	HLS G	
003037	CHESTER GROVE	RD	082C4	0495887				BLDG 46 UNIT A	YES			HLS E	HLS G	
003039	CHESTER GROVE	RD	082C4	0495929				BLDG 47 UNIT A	YES			HLS E	HLS G	
003041	CHESTER GROVE	RD	082C4	0495937				BLDG 47 UNIT B	YES			HLS E	HLS G	

Property Address			Tax Map Grid	Tax Account	Legal Description	Lot	Block	Parcel	Noise Area	High Intensity Noise Zone	Safety Zone	Safety Zone	Height Limit Surface	Height Limit Surface	Height Limit Surface
003043	CHESTER GROVE	RD	082C4	0495945	BLDG 47 UNIT C				YES				HLS E	HLS G	
003045	CHESTER GROVE	RD	082C4	0495952	BLDG 47 UNIT D T-DT S/B 08/31/04 L20234 F678				YES				HLS E	HLS G	
003047	CHESTER GROVE	RD	082C4	0495960	BLDG 48 UNIT A L7870 F129				YES				HLS E	HLS G	
003049	CHESTER GROVE	RD	082C4	0495978	BLDG 48 UNIT B				YES				HLS E	HLS G	
003050	CHESTER GROVE	RD	082C4	0606111		4	C		YES				HLS E		
003051	CHESTER GROVE	RD	082C4	0495986	BLDG 48 UNIT C				YES				HLS E	HLS G	
003052	CHESTER GROVE	RD	082C4	0606103	(ERROR CALC 1998)	3	C		YES				HLS E		
003053	CHESTER GROVE	RD	082C4	0495994	BLDG 48 UNIT D				YES				HLS E	HLS G	
003054	CHESTER GROVE	RD	082C4	0606095		2	C		YES				HLS E		
003055	CHESTER GROVE	RD	082C4	0495598	BLDG 38 UNIT D				YES				HLS E	HLS G	
003056	CHESTER GROVE	RD	082C4	0606087	APARTMENTS RESUB>	1	C		YES				HLS E		
003057	CHESTER GROVE	RD	082C4	0495580	BLDG 38 UNIT C				YES				HLS E	HLS G	
003059	CHESTER GROVE	RD	082C4	0495572	BLDG 38 UNIT B				YES				HLS E	HLS G	
003061	CHESTER GROVE	RD	082C4	0495564	BLDG 38 UNIT A 09REMAIL2/24LDA				YES				HLS E	HLS G	
003063	CHESTER GROVE	RD	082C4	0495630	BLDG 39 UNIT D				YES				HLS E	HLS G	
003065	CHESTER GROVE	RD	082C4	0495622	BLDG 39 UNIT C				YES				HLS E	HLS G	
003067	CHESTER GROVE	RD	082C4	0495614	BLDG 39 UNIT B				YES				HLS E	HLS G	
003069	CHESTER GROVE	RD	082C4	0495606	BLDG 39 UNIT A				YES				HLS E	HLS G	
003071	CHESTER GROVE	RD	082C4	0495671	BLDG 40 UNIT D				YES				HLS E	HLS G	
003073	CHESTER GROVE	RD	082C4	0495663	BLDG 40 UNIT C				YES				HLS E	HLS G	
003075	CHESTER GROVE	RD	082C4	0495655	BLDG 40 UNIT B				YES				HLS E	HLS G	
003077	CHESTER GROVE	RD	082C4	0495648	BLDG 40 UNIT A				YES				HLS E	HLS G	
003079	CHESTER GROVE	RD	082C4	0496018	BLDG 42 UNIT E				YES				HLS E	HLS G	
003081	CHESTER GROVE	RD	082C4	0495754	BLDG 42 UNIT D				YES				HLS E	HLS G	
003083	CHESTER GROVE	RD	082C4	0495747	BLDG 42 UNIT C				YES				HLS E	HLS G	
003085	CHESTER GROVE	RD	082C4	0495739					YES				HLS E	HLS G	
003087	CHESTER GROVE	RD	082C4	0495721	BLDG 42 UNIT A				YES				HLS E	HLS G	
003089	CHESTER GROVE	RD	082C4	0495713	BLDG 41 UNIT D				YES				HLS E	HLS G	
003091	CHESTER GROVE	RD	082C4	0495705	BLDG 41 UNIT C				YES				HLS E	HLS G	
003093	CHESTER GROVE	RD	082C4	0495697	BLDG 41 UNIT B				YES				HLS E	HLS G	
003095	CHESTER GROVE	RD	082C4	0495689	BLDG 41 UNIT A				YES				HLS E	HLS G	
003097	CHESTER GROVE	RD	082C4	0495523	BLDG 37 UNIT A 2004 EAI-X TRS				YES				HLS E	HLS G	
003099	CHESTER GROVE	RD	082C4	0495531	BLDG 37 UNIT B				YES				HLS E	HLS G	
003101	CHESTER GROVE	RD	082C4	0495549	BLDG 37 UNIT C				YES				HLS E	HLS G	
003103	CHESTER GROVE	RD	082C4	0495556	BLDG 37 UNIT D				YES				HLS E	HLS G	
003105	CHESTER GROVE	RD	082C4	0495481					YES				HLS E	HLS G	
003107	CHESTER GROVE	RD	082C4	0495499	BLDG 27 UNIT B				YES				HLS E	HLS G	
003109	CHESTER GROVE	RD	082C4	0495507	BLDG 27 UNIT C				YES				HLS E	HLS G	
003111	CHESTER GROVE	RD	082C4	0495515	BLDG 27 UNIT D				YES				HLS E	HLS G	
003113	CHESTER GROVE	RD	082C4	0456798	UNIT C BLDG 32				YES				HLS E	HLS G	

Property Address			Tax Map Grid	Tax Account	Legal Description	Lot	Block	Parcel	Noise Area	High Intensity Noise Zone	Safety Zone	Safety Zone	Height Limit Surface	Height Limit Surface	Height Limit Surface
003115	CHESTER GROVE	RD	082C4	0573402	UNIT B BLDG 32				YES				HLS E	HLS G	
003117	CHESTER GROVE	RD	082C4	0635938	UNIT A BLDG 32				YES				HLS E	HLS G	
003119	CHESTER GROVE	RD	082C4	0452714	UNIT D BLDG 32 (RES N 06 TRS)				YES				HLS E	HLS G	
003121	CHESTER GROVE	RD	082C4	0562256	UNIT C BLDG 33				YES				HLS E	HLS G	
003123	CHESTER GROVE	RD	082C4	0422212	UNIT B BLDG 33				YES				HLS E	HLS G	
003125	CHESTER GROVE	RD	082C4	0538884	UNIT A BLDG 33				YES				HLS E	HLS G	
003127	CHESTER GROVE	RD	082C4	0482471	UNIT D BLDG 33				YES				HLS E	HLS G	
003129	CHESTER GROVE	RD	082C4	0443499	UNIT A BLDG 31 2004 EAI-X TRS				YES				HLS E	HLS G	
003131	CHESTER GROVE	RD	082C4	0511758	UNIT B BLDG 31				YES				HLS E	HLS G	
003133	CHESTER GROVE	RD	082C4	0495002	UNIT C BLDG 31				YES				HLS E	HLS G	
003135	CHESTER GROVE	RD	082C4	0464453	UNIT D BLDG 31				YES				HLS E	HLS G	
003137	CHESTER GROVE	RD	082C4	0639385	UNIT D BLDG 34				YES				HLS E	HLS G	
003139	CHESTER GROVE	RD	082C4	0514992	UNIT C BLDG 34				YES				HLS E	HLS G	
003141	CHESTER GROVE	RD	082C4	0481416	UNIT B BLDG 34				YES				HLS E	HLS G	
003143	CHESTER GROVE	RD	082C4	0547372	UNIT A BLDG 34				YES				HLS E	HLS G	
003145	CHESTER GROVE	RD	082C4	0641571	UNIT D BLDG 30				YES				HLS E	HLS G	
003147	CHESTER GROVE	RD	082C4	0559187	UNIT A BLDG 30				YES				HLS E	HLS G	
003149	CHESTER GROVE	RD	082C4	0592881	UNIT B BLDG 30				YES				HLS E	HLS G	
003151	CHESTER GROVE	RD	082C4	0624874	UNIT C BLDG 30				YES				HLS E	HLS G	
003153	CHESTER GROVE	RD	082C4	0610121	UNIT A BLDG 35				YES				HLS E	HLS G	
003155	CHESTER GROVE	RD	082C4	0634329	UNIT B BLDG 35				YES				HLS E	HLS G	
003157	CHESTER GROVE	RD	082C4	0468785	UNIT C				YES				HLS E	HLS G	
003159	CHESTER GROVE	RD	082C4	0597948	UNIT D BLDG 35				YES				HLS E	HLS G	
003161	CHESTER GROVE	RD	082C4	0555342	UNIT D BLDG 29				YES				HLS E	HLS G	
003163	CHESTER GROVE	RD	082C4	0531277	UNIT C BLDG 29				YES				HLS E	HLS G	
003165	CHESTER GROVE	RD	082C4	0463620	UNIT B BLDG 29				YES				HLS E	HLS G	
003167	CHESTER GROVE	RD	082C4	0545459	UNIT A BLDG 29				YES				HLS E	HLS G	
003169	CHESTER GROVE	RD	082C4	0650416	UNIT C BLDG 36				YES				HLS E	HLS G	
003171	CHESTER GROVE	RD	082C4	0570291	UNIT B BLDG 36				YES				HLS E	HLS G	
003173	CHESTER GROVE	RD	082C4	0568683	UNIT A BLDG 36				YES				HLS E	HLS G	
003175	CHESTER GROVE	RD	082C4	0652560	UNIT D BLDG 36				YES				HLS E	HLS G	
003177	CHESTER GROVE	RD	082C4	0513606	UNIT C BLDG 28				YES				HLS E	HLS G	
003179	CHESTER GROVE	RD	082C4	0464461	UNIT B BLDG 28				YES				HLS E	HLS G	
003181	CHESTER GROVE	RD	082C4	0640359	UNIT A BLDG 28				YES				HLS E	HLS G	
003183	CHESTER GROVE	RD	082C4	0435248	UNIT D BLDG 28				YES				HLS E	HLS G	
003193	CHESTER GROVE	RD	082C4	0420570	UNIT D BLDG 26				YES				HLS E	HLS G	
003195	CHESTER GROVE	RD	082C4	0648501	UNIT C BLDG 26				YES				HLS E	HLS G	
003197	CHESTER GROVE	RD	082C4	0565242	UNIT B BLDG 26				YES				HLS E	HLS G	
003199	CHESTER GROVE	RD	082C4	0617415	UNIT A BLDG 26				YES				HLS E	HLS G	
003201	CHESTER GROVE	RD	082C4	0630277	UNIT A BLDG 25				YES				HLS E	HLS G	

Property Address			Tax Map Grid	Tax Account	Legal Description	Lot	Block	Parcel	Noise Area	High Intensity Noise Zone	Safety Zone	Safety Zone	Height Limit Surface	Height Limit Surface	Height Limit Surface
003203	CHESTER GROVE	RD	082C4	0648519	UNIT D BLDG 25				YES				HLS E	HLS G	
003205	CHESTER GROVE	RD	082C4	0642579	UNIT C BLDG 25				YES				HLS E	HLS G	
003207	CHESTER GROVE	RD	082C4	0488221	UNIT B BLDG 25				YES				HLS E	HLS G	
003209	CHESTER GROVE	RD	082C4	0578377	UNIT A BLDG 18				YES				HLS E	HLS G	
003211	CHESTER GROVE	RD	082C4	0414912	UNIT D BLDG 18				YES				HLS E	HLS G	
003213	CHESTER GROVE	RD	082C4	0488379	UNIT C BLDG 18				YES				HLS E	HLS G	
003215	CHESTER GROVE	RD	082C4	0535419	UNIT B BLDG 18				YES				HLS E	HLS G	
003217	CHESTER GROVE	RD	082C4	0486647	UNIT A BLDG 17				YES				HLS E	HLS G	
003219	CHESTER GROVE	RD	082C4	0534206	UNIT B BLDG 17				YES				HLS E	HLS G	
003221	CHESTER GROVE	RD	082C4	0539361	UNIT C BLDG 17				YES				HLS E	HLS G	
003223	CHESTER GROVE	RD	082C4	0586461	UNIT D BLDG 17				YES				HLS E	HLS G	
003225	CHESTER GROVE	RD	082C4	0610287	UNIT A BLDG 15				YES				HLS E	HLS G	
003227	CHESTER GROVE	RD	082C4	0474189	UNIT B BLDG 15 (03EAI-XTRS)				YES				HLS E	HLS G	
003229	CHESTER GROVE	RD	082C4	0563403	UNIT C BLDG 15				YES				HLS E	HLS G	
003231	CHESTER GROVE	RD	082C4	0510727	UNIT D BLDG 15				YES				HLS E	HLS G	
003233	CHESTER GROVE	RD	082C4	0453779	UNIT D BLDG 16				YES				HLS E	HLS G	
003235	CHESTER GROVE	RD	082C4	0619064	UNIT C BLDG 16				YES				HLS E	HLS G	
003237	CHESTER GROVE	RD	082C4	0544130	UNIT B BLDG 16 09REMAIL2/24LDA				YES				HLS E	HLS G	
003239	CHESTER GROVE	RD	082C4	0583815	UNIT A BLDG 16 T-DT S/B 102405				YES				HLS E	HLS G	
003241	CHESTER GROVE	RD	082C4	0650382	UNIT A BLDG 19				YES				HLS E	HLS G	
003243	CHESTER GROVE	RD	082C4	0553552	UNIT B BLDG 19				YES				HLS E	HLS G	
003245	CHESTER GROVE	RD	082C4	0423483	UNIT C BLDG 19				YES				HLS E	HLS G	
003247	CHESTER GROVE	RD	082C4	0508416	UNIT D BLDG 19				YES				HLS E	HLS G	
003249	CHESTER GROVE	RD	082C4	0456848	UNIT D BLDG 24				YES				HLS E	HLS G	
003251	CHESTER GROVE	RD	082C4	0524843	UNIT C BLDG 24				YES				HLS E	HLS G	
003253	CHESTER GROVE	RD	082C4	0548065	UNIT B BLDG 24				YES				HLS E	HLS G	
003255	CHESTER GROVE	RD	082C4	0537738	UNIT A BLDG 24				YES				HLS E	HLS G	
003257	CHESTER GROVE	RD	082C4	0539015	UNIT A BLDG 20				YES				HLS E	HLS G	
003259	CHESTER GROVE	RD	082C4	0598953	UNIT B BLDG 20				YES				HLS E	HLS G	
003261	CHESTER GROVE	RD	082C4	0591859	UNIT C BLDG 20				YES				HLS E	HLS G	
003263	CHESTER GROVE	RD	082C4	0418764	UNIT D BLDG 20				YES				HLS E	HLS G	
003265	CHESTER GROVE	RD	082C4	0415349	UNIT A BLDG 23 2004 EAI-X TRS				YES				HLS E	HLS G	
003267	CHESTER GROVE	RD	082C4	0636126	UNIT B BLDG 23				YES				HLS E	HLS G	
003269	CHESTER GROVE	RD	082C4	0586982	UNIT C BLDG 23				YES				HLS E	HLS G	
003271	CHESTER GROVE	RD	082C4	0603456	UNIT D BLDG 23				YES				HLS E	HLS G	
003273	CHESTER GROVE	RD	082C4	0619726	CONDOMINIUM UNIT D BLDG 22				YES				HLS E	HLS G	
003275	CHESTER GROVE	RD	082C4	0488114					YES				HLS E	HLS G	
003277	CHESTER GROVE	RD	082C4	0579482	UNIT B BLDG 22				YES				HLS E	HLS G	
003279	CHESTER GROVE	RD	082C4	0494237	UNIT A BLDG 22				YES				HLS E	HLS G	
003281	CHESTER GROVE	RD	082C4	0577387	UNIT D BLDG 21				YES				HLS E	HLS G	

Property Address			Tax Map Grid	Tax Account	Legal Description	Lot	Block	Parcel	Noise Area	High Intensity Noise Zone	Safety Zone	Safety Zone	Height Limit Surface	Height Limit Surface	Height Limit Surface
003283	CHESTER GROVE	RD	082C4	0575035	UNIT C BLDG 21				YES				HLS E	HLS G	
003285	CHESTER GROVE	RD	082C4	0576694	UNIT B BLDG 21				YES				HLS E	HLS G	
003287	CHESTER GROVE	RD	082C4	0553578	UNIT A BLDG 21				YES				HLS E	HLS G	
003289	CHESTER GROVE	RD	082C4	0623850	UNIT A BLDG 13				YES				HLS E	HLS G	
003291	CHESTER GROVE	RD	082C4	0638510	UNIT B BLDG 13				YES				HLS E	HLS G	
003293	CHESTER GROVE	RD	082C4	0650481	UNIT C BLDG 13				YES				HLS E	HLS G	
003295	CHESTER GROVE	RD	082C4	0423491	UNIT D BLDG 13				YES				HLS E	HLS G	
003297	CHESTER GROVE	RD	090C1	0482893	UNIT D BLDG 14				YES				HLS D	HLS E	
003299	CHESTER GROVE	RD	090C1	0463273	UNIT C BLDG 14				YES				HLS D	HLS E	
003301	CHESTER GROVE	RD	090C1	0571547	UNIT B BLDG 14				YES				HLS D	HLS E	
003303	CHESTER GROVE	RD	090C1	0635433	UNIT A BLDG 14				YES				HLS D	HLS E	
003305	CHESTER GROVE	RD	082C4	0609800	UNIT D BLDG 12				YES				HLS E	HLS G	
003307	CHESTER GROVE	RD	082C4	0507921					YES				HLS E	HLS G	
003309	CHESTER GROVE	RD	082C4	0615625	UNIT B BLDG 12				YES				HLS E	HLS G	
003311	CHESTER GROVE	RD	082C4	0650994					YES				HLS E	HLS G	
003313	CHESTER GROVE	RD	090C1	0425066	UNIT D BLDG 11				YES				HLS D	HLS E	
003315	CHESTER GROVE	RD	090C1	0545228	UNIT C BLDG 11				YES				HLS D	HLS E	
003317	CHESTER GROVE	RD	090C1	0467514	UNIT B BLDG 11				YES				HLS D	HLS E	
003319	CHESTER GROVE	RD	090C1	0586883	UNIT A BLDG 11				YES				HLS D	HLS E	
003321	CHESTER GROVE	RD	090C1	0495408	UNIT A BLDG 8				YES				HLS D	HLS E	
003323	CHESTER GROVE	RD	090C1	0524678	UNIT B BLDG 8				YES				HLS D	HLS E	
003325	CHESTER GROVE	RD	090C1	0485417					YES				HLS D	HLS E	
003327	CHESTER GROVE	RD	090C1	0456046	UNIT D BLDG 8 2004 EAI-X TRS				YES				HLS D	HLS E	
003329	CHESTER GROVE	RD	090C1	0495416	UNIT C BLDG 9				YES				HLS D	HLS E	
003331	CHESTER GROVE	RD	090C1	0443267	UNIT B BLDG 9				YES				HLS D	HLS E	
003333	CHESTER GROVE	RD	090C1	0492538	UNIT A BLDG 9				YES				HLS D	HLS E	
003335	CHESTER GROVE	RD	090C1	0495424	UNIT D BLDG 9				YES				HLS D	HLS E	
003337	CHESTER GROVE	RD	090C1	0584854	UNIT D BLDG 7				YES				HLS D	HLS E	
003339	CHESTER GROVE	RD	090C1	0569863	UNIT C BLDG 7				YES				HLS D	HLS E	
003341	CHESTER GROVE	RD	090C1	0627216	UNIT B BLDG 7				YES				HLS D	HLS E	
003343	CHESTER GROVE	RD	090C1	0595108	UNIT A BLDG 7				YES				HLS D	HLS E	
003345	CHESTER GROVE	RD	090C1	0495390	UNIT C BLDG 6				YES				HLS D	HLS E	
003347	CHESTER GROVE	RD	090C1	0548941	UNIT D BLDG 6				YES				HLS D	HLS E	
003349	CHESTER GROVE	RD	090C1	0629741	UNIT B BLDG 6				YES				HLS D	HLS E	
003351	CHESTER GROVE	RD	090C1	0619197	UNIT A BLDG 6				YES				HLS D	HLS E	
003353	CHESTER GROVE	RD	090C1	0609867	UNIT B BLDG 5				YES				HLS D	HLS E	
003355	CHESTER GROVE	RD	090C1	0603597	UNIT C BLDG 5				YES				HLS D	HLS E	
003357	CHESTER GROVE	RD	090C1	0531046	UNIT D BLDG 5				YES				HLS D	HLS E	
003359	CHESTER GROVE	RD	090C1	0458364	UNIT A BLDG 5				YES				HLS D	HLS E	
003361	CHESTER GROVE	RD	090C1	0631150	UNIT B BLDG 10				YES				HLS D	HLS E	

Property Address			Tax Map Grid	Tax Account	Legal Description	Lot	Block	Parcel	Noise Area	High Intensity Noise Zone	Safety Zone	Safety Zone	Height Limit Surface	Height Limit Surface	Height Limit Surface
003363	CHESTER GROVE	RD	090C1	0478529	UNIT C BLDG 10				YES				HLS D	HLS E	
003365	CHESTER GROVE	RD	090C1	0456152	UNIT D BLDG 10				YES				HLS D	HLS E	
003367	CHESTER GROVE	RD	090C1	0593244	UNIT A BLDG 10				YES				HLS D	HLS E	
003369	CHESTER GROVE	RD	090C1	0552588	UNIT A BLDG 1 -DEED12/01/05PEND-				YES				HLS D	HLS E	
003371	CHESTER GROVE	RD	090C1	0537589	UNIT B BLDG 1				YES				HLS D	HLS E	
003373	CHESTER GROVE	RD	090C1	0638916	UNIT C BLDG 1				YES				HLS D	HLS E	
003375	CHESTER GROVE	RD	090C1	0444760	UNIT D BLDG 1				YES				HLS D	HLS E	
003377	CHESTER GROVE	RD	090C1	0495366	UNIT D BLDG 2				YES				HLS D	HLS E	
003379	CHESTER GROVE	RD	090C1	0495358	UNIT C BLDG 2				YES				HLS D	HLS E	
003381	CHESTER GROVE	RD	090C1	0495341	UNIT B BLDG 2				YES				HLS D	HLS E	
003383	CHESTER GROVE	RD	090C1	0495333	UNIT A BLDG 2				YES				HLS D	HLS E	
003385	CHESTER GROVE	RD	090C1	0631358	UNIT A BLDG 3				YES				HLS D	HLS E	
003387	CHESTER GROVE	RD	090C1	0531269	UNIT B BLDG 3				YES				HLS D	HLS E	
003389	CHESTER GROVE	RD	090C1	0495374	UNIT C BLDG 3				YES				HLS D	HLS E	
003391	CHESTER GROVE	RD	090C1	0495382	UNIT D BLDG 3				YES				HLS D	HLS E	
003393	CHESTER GROVE	RD	090C1	0623017	UNIT D BLDG 4				YES				HLS D	HLS E	
003395	CHESTER GROVE	RD	090C1	0560433	UNIT C BLDG 4				YES				HLS D	HLS E	
003397	CHESTER GROVE	RD	090C1	0647032	UNIT B BLDG 4 T-DT S/B 08/11/04 L20132 F629				YES				HLS D	HLS E	
003399	CHESTER GROVE	RD	090C1	0486423	UNIT A BLDG 4				YES				HLS D	HLS E	
008903	CHESTER GROVE	TER	082C4	0606129	09REMAIL2/24LDA	5	C		YES				HLS E		
008905	CHESTER GROVE	TER	082C4	0606137		6	C		YES				HLS E		
008907	CHESTER GROVE	TER	082C4	0606145		7	C		YES				HLS E		
008909	CHESTER GROVE	TER	082C4	0606152		8	C		YES				HLS E		
008911	CHESTER GROVE	TER	082C4	0606160		9	C		YES				HLS E		
008912	CHESTER GROVE	TER	082C4	0606236		16	C		YES				HLS E		
008913	CHESTER GROVE	TER	082C4	0606178		10	C		YES				HLS E		
008914	CHESTER GROVE	TER	082C4	0606228		15	C		YES				HLS E		
008915	CHESTER GROVE	TER	082C4	0606186		11	C		YES				HLS E		
008916	CHESTER GROVE	TER	082C4	0606210		14	C		YES				HLS E		
008917	CHESTER GROVE	TER	082C4	0606194		12	C		YES				HLS E		
008918	CHESTER GROVE	TER	082C4	0606202		13	C		YES				HLS E		
000000	CHESTERFIELD	DR	107A3	3135886	(# SET UP NEW FOR 97-98 MAP CORR FR #0876 326 ERR AT TIME OF TRS)			293					HLS E		
005301	CHESTERFIELD	DR	107A3	0881425		12	O						HLS E		
005304	CHESTERFIELD	DR	107A3	0984229		13	N						HLS E		
005305	CHESTERFIELD	DR	107A3	0906131		11	O						HLS E		
005307	CHESTERFIELD	DR	107A3	0860072		10	O						HLS E		
005308	CHESTERFIELD	DR	107A3	0883546		12	N						HLS E		
005309	CHESTERFIELD	DR	107A3	0881813		9	O						HLS E		
005311	CHESTERFIELD	DR	107A3	0959676		8	O						HLS E		
005312	CHESTERFIELD	DR	107A3	0986000		11	N						HLS E		

Property Address			Tax Map Grid	Tax Account	Legal Description	Lot	Block	Parcel	Noise Area	High Intensity Noise Zone	Safety Zone	Safety Zone	Height Limit Surface	Height Limit Surface	Height Limit Surface
005313	CHESTERFIELD	DR	107A3	0891507		7	O						HLS E		
005315	CHESTERFIELD	DR	107A3	0915595		6	O						HLS E		
005317	CHESTERFIELD	DR	107A3	0976068		5	O						HLS E		
005319	CHESTERFIELD	DR	107A3	0881904		4	O						HLS E		
005400	CHESTERFIELD	DR	107A3	0986653		20	H						HLS E		
005401	CHESTERFIELD	DR	107A3	0850891		3	O						HLS E		
005403	CHESTERFIELD	DR	107A3	0982033		2	O						HLS E		
005404	CHESTERFIELD	DR	107A3	0956771		8	H						HLS E		
005405	CHESTERFIELD	DR	107A3	0980128		1	O						HLS E		
005406	CHESTERFIELD	DR	107A3	0979740		9	H						HLS E		
005407	CHESTERFIELD	DR	107A3	0856674		26	O						HLS E		
005409	CHESTERFIELD	DR	107A3	0902940		27	O						HLS E		
005411	CHESTERFIELD	DR	107A3	0990341		28	O						HLS E		
005500	CHESTERFIELD	DR	107A3	0890574		11	EYE						HLS E		
005501	CHESTERFIELD	DR	107A3	0864231		29	O						HLS E		
005503	CHESTERFIELD	DR	107A3	0873299		30	O						HLS E		
005504	CHESTERFIELD	DR	107A3	0963009		12	EYE						HLS E		
005505	CHESTERFIELD	DR	107A3	0958413		31	O						HLS E		
005506	CHESTERFIELD	DR	107A2	0868745		13	EYE						HLS E		
005507	CHESTERFIELD	DR	107A3	0877373		32	O						HLS E		
005508	CHESTERFIELD	DR	107A2	0878330		14	EYE						HLS E		
005509	CHESTERFIELD	DR	107A3	0896258		33	O						HLS E		
005510	CHESTERFIELD	DR	107A2	0867473		15	EYE						HLS E		
005511	CHESTERFIELD	DR	107A3	0884866		34	O						HLS E		
005512	CHESTERFIELD	DR	107A2	0982538	2004 EAI-X TRS	16	EYE						HLS E		
005513	CHESTERFIELD	DR	107A3	0864801		35	O						HLS E		
005514	CHESTERFIELD	DR	107A2	0917229		17	EYE						HLS E		
005515	CHESTERFIELD	DR	107A3	0917401		36	O						HLS E		
005516	CHESTERFIELD	DR	107A2	0957506		18	EYE						HLS E		
005517	CHESTERFIELD	DR	107A3	0854521		37	O						HLS E		
005518	CHESTERFIELD	DR	107A2	0907840		19	EYE						HLS E		
005519	CHESTERFIELD	DR	107A3	0989475		38	O						HLS E		
005601	CHESTERFIELD	DR	107A2	0989822		9	R						HLS E		
005603	CHESTERFIELD	DR	107B2	0875815		10	R						HLS E		
005604	CHESTERFIELD	DR	107A2	0881391		11	F						HLS E		
005605	CHESTERFIELD	DR	107B2	0888099	ESTATES LOT 7 EX TRI AT SW COR		R						HLS E		
005605	CHESTERFIELD	DR	107B2	0889162	ESTATES TRI AT SW COR OF LOT 7		R						HLS E		
005606	CHESTERFIELD	DR	107B2	0854810		12	F						HLS E		
005607	CHESTERFIELD	DR	107B2	0908996		6	R						HLS E		
005609	CHESTERFIELD	DR	107B2	0988410	TTE 5-4-10 TTE 5-4-10	5	R						HLS E		

Property Address			Tax Map Grid	Tax Account	Legal Description	Lot	Block	Parcel	Noise Area	High Intensity Noise Zone	Safety Zone	Safety Zone	Height Limit Surface	Height Limit Surface	Height Limit Surface
005610	CHESTERFIELD	DR	107B2	0858209	CAE07-31600 TDT 09/29/2008	13	F						HLS E		
005611	CHESTERFIELD	DR	107B2	0846279		4	R						HLS E		
005612	CHESTERFIELD	DR	107B2	0856187		14	F						HLS E		
005613	CHESTERFIELD	DR	107B2	0953661		3	R						HLS E		
005701	CHESTERFIELD	DR	107B2	0884379	T-DT S/B 08/06/04 L20098 F305	2	R						HLS E		
005703	CHESTERFIELD	DR	107B2	0906594	2004 EAI-X TRS	1	R						HLS E		
005704	CHESTERFIELD	DR	107B2	0906263		17	P						HLS E		
	CHESTERFIELD	DR	107A2	0849968				119					HLS E		
	CHESTERFIELD	DR	107A1	0853184				277					HLS E		
	CHESTERFIELD	DR	107B2	0856443				279					HLS E		
	CHESTERFIELD	DR	107A2	0868000				218					HLS E		
	CHESTERFIELD	DR	107B2	0871871				278					HLS E		
	CHESTERFIELD	DR	107A3	0876326	NR ALLENTOWN FOLIO 607			124					HLS E		
	CHESTERFIELD	DR	107B2	0876334	NR CAMP SPRINGS			034					HLS E		
	CHESTERFIELD	DR	107B2	0901231				270					HLS E		
	CHESTERFIELD	DR	107B2	0961649				271					HLS E		
	CHESTERFIELD	DR	107A2	0987271				217					HLS E		
	CHESTERFIELD	DR	107B2	0987313				216					HLS E		
006700	CHEVEZ	LN	081D4	0590554	PARCEL 3								HLS E		
000000	CHICKORY	CT	109B2	1764174	PARCEL G COMMON AREA AGTX PD		G						HLS E		
000000	CHICKORY	CT	109B2	1764182	PARCEL H COMMON AREA AGTX PD		G						HLS E		
010600	CHICKORY	CT	109B2	1764018		39	G						HLS E		
010601	CHICKORY	CT	109B2	1764000		38	G						HLS E		
010602	CHICKORY	CT	109B2	1764026		40	G						HLS E		
010603	CHICKORY	CT	109B2	1763994	T-DT S/B 5/19/04 L19525 F213 HQCP/ML	37	G						HLS E		
010604	CHICKORY	CT	109B2	1764034		41	G						HLS E		
010606	CHICKORY	CT	109B2	1764042		42	G						HLS E		
010607	CHICKORY	CT	109B2	1763986		36	G						HLS E		
010608	CHICKORY	CT	109B2	1764059		43	G						HLS E		
010610	CHICKORY	CT	109B2	1764067		44	G						HLS E		
000000	CHICKWEED	CT	125E2	0930776	PLAT 10 PARCEL Y COMMON AREA PER PLAT		Y						HLS G		
007100	CHICKWEED	CT	125E2	0930669	PLAT 10	6	Y						HLS G		
007101	CHICKWEED	CT	125E2	0930677	PLAT 10	7	Y						HLS G		
007102	CHICKWEED	CT	125E2	0930651	PLAT 10 T-D S/B 07/27/04 L20040 F614	5	Y						HLS G		
007103	CHICKWEED	CT	125E2	0930685	PLAT 10	8	Y						HLS G		
007104	CHICKWEED	CT	125E2	0930644		4	Y						HLS G		
007105	CHICKWEED	CT	125E2	0930693	PLAT 10	1	Z						HLS G		
007106	CHICKWEED	CT	125E2	0930636	PLAT 10	3	Y						HLS G		
007107	CHICKWEED	CT	125E2	0930701	PLAT 10	2	Z						HLS G		
007108	CHICKWEED	CT	125E2	0930628	PLAT 10 TRS S/B 08/27/97	2	Y						HLS G		

Property Address			Tax Map Grid	Tax Account	Legal Description	Lot	Block	Parcel	Noise Area	High Intensity Noise Zone	Safety Zone	Safety Zone	Height Limit Surface	Height Limit Surface	Height Limit Surface
007109	CHICKWEED	CT	125E2	0930719	PLAT 10	3	Z						HLS G		
007110	CHICKWEED	CT	125E2	0930610	PLAT 10	1	Y						HLS G		
007111	CHICKWEED	CT	125E2	0930727	PLAT 10	4	Z						HLS G		
005708	CHRIS MAR	AVE	116A2	0942078		12	A						HLS E		
005712	CHRIS MAR	AVE	116A2	0959452		11	A						HLS E		
005713	CHRIS MAR	AVE	116A2	0888222		13	B						HLS E		
005716	CHRIS MAR	AVE	116A2	0985424		10	A						HLS E		
005717	CHRIS MAR	AVE	116B2	0868596		11	B						HLS E		
005720	CHRIS MAR	AVE	116B2	0853036		9	A						HLS E		
005721	CHRIS MAR	AVE	116B2	0879197		9	B						HLS E		
005800	CHRIS MAR	AVE	116B2	0850461	02 EAI-X TRS	8	A						HLS E		
005801	CHRIS MAR	AVE	116B2	0850776		7	B						HLS E		
005804	CHRIS MAR	AVE	116B2	0869370		7	A						HLS E		
005805	CHRIS MAR	AVE	116B2	0890947	2004 EAI-X TRS	5	B						HLS E		
005808	CHRIS MAR	AVE	116B2	0876169		6	A						HLS E		
005809	CHRIS MAR	AVE	116B2	0888784	2004 EAI-X TRS	3	B						HLS E		
005812	CHRIS MAR	AVE	116B2	0886580	CAE07-02039 TDT 02/10/09	5	A						HLS E		
005815	CHRIS MAR	AVE	116B2	0858480		1	B						HLS E		
005816	CHRIS MAR	AVE	116B2	0874354		4	A						HLS E		
005820	CHRIS MAR	AVE	116B2	0964023		3	A						HLS E		
005900	CHRIS MAR	AVE	116B2	0986166		2	A						HLS E		
005901	CHRIS MAR	AVE	116B2	0876201		1	C						HLS E		
005904	CHRIS MAR	AVE	116B2	0986158		1	A						HLS E		
005907	CHRIS MAR	AVE	116B2	0963538				012					HLS E		
005908	CHRIS MAR	AVE	116B2	0958140	LOTS 12.13 TDT S/B 8/19/04 L20163 F529								HLS E		
005908	CHRIS MAR	AVE	116B2	0958140	LOTS 12.13 TDT S/B 8/19/04 L20163 F529								HLS E		
005911	CHRIS MAR	AVE	116B2	0953224				013					HLS E		
005915	CHRIS MAR	AVE	116B2	0984989				014					HLS E		
005916	CHRIS MAR	AVE	116B2	0907006		14							HLS E		
005919	CHRIS MAR	AVE	116B2	0961581		8	1						HLS E		
006000	CHRIS MAR	AVE	116B2	0860742		15							HLS E		
006001	CHRIS MAR	AVE	116B2	0871830		7	1						HLS E		
006004	CHRIS MAR	AVE	116B2	0858993	2004 EAI-X TRS	16							HLS E		
006005	CHRIS MAR	AVE	116B2	0909671		6	1						HLS E		
006008	CHRIS MAR	AVE	116B1	0910240		17							HLS E		
006009	CHRIS MAR	AVE	116B2	0889881		5	1						HLS E		
006013	CHRIS MAR	AVE	116B2	0860098		4	1						HLS E		
006014	CHRIS MAR	AVE	116B1	0940734		18							HLS E		
006017	CHRIS MAR	AVE	116B1	0876888		3	1						HLS E		
006018	CHRIS MAR	AVE	116B1	0980003		19							HLS E		

Property Address			Tax Map Grid	Tax Account	Legal Description	Lot	Block	Parcel	Noise Area	High Intensity Noise Zone	Safety Zone	Safety Zone	Height Limit Surface	Height Limit Surface	Height Limit Surface
006021	CHRIS MAR	AVE	116B1	0904003		2	1						HLS E		
006022	CHRIS MAR	AVE	116B1	0846287	OUT LOT								HLS E		
006101	CHRIS MAR	AVE	116B1	0934026	OUTLOT		1						HLS E		
	CHRISMAR	AVE	116C1	0916296				009					HLS E		
	CHRIS-MAR	AVE	116B1	0916304	CLINTON			224					HLS E		
008705	CHRISTINA	LN	116B2	0876060				194					HLS E		
008801	CHRISTINA	LN	116B2	0883819				196					HLS E		
008500	CHURCHILL	CT	117F1	1192079		29	C						HLS E		
008501	CHURCHILL	CT	117F1	1192012		22	C						HLS E		
008504	CHURCHILL	CT	117F1	1192061		28	C						HLS E		
008505	CHURCHILL	CT	117F1	1192020		23	C						HLS E		
008506	CHURCHILL	CT	117F1	1192053		27	C						HLS E		
008507	CHURCHILL	CT	117F1	1192038	LT 24 EX 1430 SQ FT		C						HLS E		
008508	CHURCHILL	CT	117F1	1174960		26	C						HLS E		
008509	CHURCHILL	CT	117F1	1192046	CAE0919945 TDT 02/22/2010	25	C						HLS E		
009802	CHURCHILL	DR	117F1	1174978		7	D						HLS E		
009803	CHURCHILL	DR	117F1	1137231		9	F						HLS E		
009804	CHURCHILL	DR	117F1	1134378		6	D						HLS E		
009805	CHURCHILL	DR	117F1	1181726		8	F						HLS E		
009806	CHURCHILL	DR	117F1	1140870		5	D						HLS E		
009807	CHURCHILL	DR	117F1	1140268		7	F						HLS E		
009808	CHURCHILL	DR	117F1	1136225		4	D						HLS E		
009809	CHURCHILL	DR	117F1	1138585		6	F						HLS E		
009811	CHURCHILL	DR	117F1	1142512		5	F						HLS E		
009812	CHURCHILL	DR	117F1	1181619		3	D						HLS E		
009813	CHURCHILL	DR	117F1	1158625		4	F						HLS E		
009815	CHURCHILL	DR	117F1	1138080		3	F						HLS E		
009816	CHURCHILL	DR	117F1	1140045		2	D						HLS E		
009817	CHURCHILL	DR	117F1	1188051		2	F						HLS E		
009900	CHURCHILL	DR	117F1	1145739		37	B						HLS E		
009903	CHURCHILL	DR	117F1	1149731		10	C						HLS E		
009904	CHURCHILL	DR	117F1	1159854		38	B						HLS E		
009908	CHURCHILL	DR	117F1	1152347		39	B						HLS E		
009910	CHURCHILL	DR	117F1	1149574		40	B						HLS E		
009911	CHURCHILL	DR	117F1	1134238		6	C						HLS E		
009912	CHURCHILL	DR	117F1	1156272		41	B						HLS E		
009913	CHURCHILL	DR	117F1	1187558		5	C						HLS E		
009914	CHURCHILL	DR	117F1	1142546		42	B						HLS E		
009915	CHURCHILL	DR	117F1	1191006		4	C						HLS E		
009916	CHURCHILL	DR	117F1	1154061		43	B						HLS E		

Property Address			Tax Map Grid	Tax Account	Legal Description	Lot	Block	Parcel	Noise Area	High Intensity Noise Zone	Safety Zone	Safety Zone	Height Limit Surface	Height Limit Surface	Height Limit Surface
	CHURCHILL	CT	117F1	1160217	PT LT 24 EQ 1430 SQ FT		C						HLS E		
	CHURCHILL	CT	117F1	1192087	OUTLOT C		C						HLS E		
007201	CIMMARON ASH	CT	125E3	3658804		70	E						HLS B		
007202	CIMMARON ASH	CT	125E3	3658788		50	E						HLS B		
007203	CIMMARON ASH	CT	125E3	3658796		69	E						HLS B		
007204	CIMMARON ASH	CT	125E3	3658838		51	E						HLS B		
007205	CIMMARON ASH	CT	125E3	3659000		68	E						HLS B		
007206	CIMMARON ASH	CT	125E3	3658846	PLAT 16	52	E						HLS B		
007207	CIMMARON ASH	CT	125E3	3658994		67	E						HLS B		
007208	CIMMARON ASH	CT	125E3	3658853	PLAT 16	53	E						HLS B		
007209	CIMMARON ASH	CT	125E3	3658986		66	E						HLS B		
007210	CIMMARON ASH	CT	125E3	3658861		54	E						HLS B		
007211	CIMMARON ASH	CT	125E3	3658978		65	E						HLS B		
007212	CIMMARON ASH	CT	125E3	3658879		55	E						HLS B		
007213	CIMMARON ASH	CT	125E3	3658960		64	E						HLS B		
007214	CIMMARON ASH	CT	125E3	3658887		56	E						HLS B		
007215	CIMMARON ASH	CT	125E3	3658952	PLAT 16	63	E						HLS B		
007216	CIMMARON ASH	CT	125E3	3658895		57	E						HLS B		
007217	CIMMARON ASH	CT	125E3	3658945		62	E						HLS B		
007218	CIMMARON ASH	CT	125E3	3658903		58	E						HLS B		
007219	CIMMARON ASH	CT	125E3	3658937		61	E						HLS B		
007220	CIMMARON ASH	CT	125E3	3658911	-PETREVSNT9/10/08-	59	E						HLS B		
007221	CIMMARON ASH	CT	125E3	3658929		60	E						HLS B		
008400	CINEMA	CT	116B1	0953927		19	B						HLS E		
008401	CINEMA	CT	116B1	0953935		20	B						HLS E		
008402	CINEMA	CT	116B1	0953919		18	B						HLS E		
008403	CINEMA	CT	116B1	0953943		21	B						HLS E		
008404	CINEMA	CT	116B1	0953901		17	B						HLS E		
008405	CINEMA	CT	116B1	0953950		22	B						HLS E		
008406	CINEMA	CT	116B1	0953893		16	B						HLS E		
008407	CINEMA	CT	116B1	0953968		23	B						HLS E		
008408	CINEMA	CT	116B1	0953885		15	B						HLS E		
008409	CINEMA	CT	116B1	0953976		24	B						HLS E		
008410	CINEMA	CT	116B1	0953877		14	B						HLS E		
008411	CINEMA	CT	116B1	0953984		25	B						HLS E		
008412	CINEMA	CT	116B1	0953869		13	B						HLS E		
008413	CINEMA	CT	116B1	0953992		26	B						HLS E		
008414	CINEMA	CT	116B1	0953851		12	B						HLS E		
005104	CLACTON	AVE	098B1	0509844	UNIT 1								HLS E		
005105	CLACTON	AVE	098B1	0510628	UNIT 80								HLS E		

Property Address			Tax Map Grid	Tax Account	Legal Description	Lot	Block	Parcel	Noise Area	High Intensity Noise Zone	Safety Zone	Safety Zone	Height Limit Surface	Height Limit Surface	Height Limit Surface
005106	CLACTON	AVE	098B1	0509851	UNIT 2								HLS E		
005107	CLACTON	AVE	098B1	0510610	UNIT 79								HLS E		
005108	CLACTON	AVE	098B1	0509869	UNIT 3								HLS E		
005109	CLACTON	AVE	098B1	0510602	UNIT 78								HLS E		
005110	CLACTON	AVE	098B1	0509877	UNIT 4								HLS E		
005111	CLACTON	AVE	098B1	0509075	UNIT 77								HLS E		
005112	CLACTON	AVE	098B1	0509885	UNIT 5								HLS E		
005113	CLACTON	AVE	098B1	0510594	UNIT 76								HLS E		
005114	CLACTON	AVE	098B1	0509893	UNIT 6								HLS E		
005115	CLACTON	AVE	098B1	0510586	UNIT 75								HLS E		
005116	CLACTON	AVE	098B1	0509901	UNIT 7								HLS E		
005117	CLACTON	AVE	098B1	0510578	UNIT 74								HLS E		
005118	CLACTON	AVE	098B1	0509919	UNIT 8 (RES N 05 TRS) T-DT S /B 09/30/04 L20390 F617								HLS E		
005119	CLACTON	AVE	098B1	0510560	UNIT 73								HLS E		
005120	CLACTON	AVE	098B1	0509927	UNIT 9								HLS E		
005121	CLACTON	AVE	098B1	0510552	UNIT 72								HLS E		
005122	CLACTON	AVE	098B1	0509935	UNIT 10								HLS E		
005123	CLACTON	AVE	098B1	0510545	UNIT 71								HLS E		
005124	CLACTON	AVE	098B1	0509943	UNIT 11								HLS E		
005125	CLACTON	AVE	098B1	0510537	UNIT 70								HLS E		
005126	CLACTON	AVE	098B1	0509950	UNIT 12								HLS E		
005127	CLACTON	AVE	098B1	0510529	UNIT 69								HLS E		
005128	CLACTON	AVE	098B1	0509968	UNIT 13								HLS E		
005129	CLACTON	AVE	098B1	0510511	UNIT 68								HLS E		
005130	CLACTON	AVE	098B1	0509976	UNIT 14								HLS E		
005131	CLACTON	AVE	098B1	0510503	UNIT 67								HLS E		
005132	CLACTON	AVE	098B1	0509984	UNIT 15								HLS E		
005133	CLACTON	AVE	098B1	0510495	UNIT 66								HLS E		
005134	CLACTON	AVE	098B1	0509992	UNIT 16								HLS E		
005135	CLACTON	AVE	098B1	0510487	UNIT 65								HLS E		
005136	CLACTON	AVE	098B1	0510008	UNIT 17								HLS E		
005137	CLACTON	AVE	098B1	0510479	UNIT 64								HLS E		
005138	CLACTON	AVE	098B1	0510016	UNIT 18								HLS E		
005139	CLACTON	AVE	098B1	0510461	UNIT 63								HLS E		
005140	CLACTON	AVE	098B1	0510024	UNIT 19								HLS E		
005141	CLACTON	AVE	098B1	0510453	UNIT 62								HLS E		
005142	CLACTON	AVE	098B1	0510032	UNIT 20								HLS E		
005143	CLACTON	AVE	098B1	0510446	UNIT 61 09REMAIL2/24LDA								HLS E		
005144	CLACTON	AVE	098B1	0510040	UNIT 21								HLS E		
005145	CLACTON	AVE	098B1	0510438	UNIT 60								HLS E		

Property Address			Tax Map Grid	Tax Account	Legal Description	Lot	Block	Parcel	Noise Area	High Intensity Noise Zone	Safety Zone	Safety Zone	Height Limit Surface	Height Limit Surface	Height Limit Surface
005146	CLACTON	AVE	098B1	0510057	UNIT 22								HLS E		
005147	CLACTON	AVE	098B1	0510420	UNIT 59								HLS E		
005148	CLACTON	AVE	098B1	0510065	UNIT 23								HLS E		
005149	CLACTON	AVE	098B1	0510412	UNIT 58								HLS E		
005150	CLACTON	AVE	098B1	0510073	UNIT 24								HLS E		
005151	CLACTON	AVE	098B1	0510404	UNIT 57								HLS E		
005152	CLACTON	AVE	098B1	0510081	UNIT 25								HLS E		
005153	CLACTON	AVE	098B1	0510396	UNIT 56								HLS E		
005154	CLACTON	AVE	098B1	0510099	UNIT 26								HLS E		
005155	CLACTON	AVE	098B1	0510388	UNIT 55								HLS E		
005156	CLACTON	AVE	098B1	0510107	UNIT 27								HLS E		
005157	CLACTON	AVE	098B1	0510370	UNIT 54								HLS E		
005158	CLACTON	AVE	098B1	0510115	UNIT 28								HLS E		
005159	CLACTON	AVE	098B1	0510362	UNIT 53								HLS E		
005160	CLACTON	AVE	098B1	0510123	UNIT 29 2004 EAI-X TRS								HLS E		
005161	CLACTON	AVE	098B1	0510354	UNIT 52								HLS E		
005162	CLACTON	AVE	098B1	0510131	UNIT 30								HLS E		
005163	CLACTON	AVE	098B1	0510347	UNIT 51								HLS E		
005164	CLACTON	AVE	098B1	0510149	UNIT 31								HLS E		
005165	CLACTON	AVE	098B1	0510339	UNIT 50								HLS E		
005166	CLACTON	AVE	098B1	0510156	UNIT 32								HLS E		
005167	CLACTON	AVE	098B1	0510321	UNIT 49								HLS E		
005168	CLACTON	AVE	098B1	0510164	UNIT 33								HLS E		
005169	CLACTON	AVE	098B1	0510313	UNIT 48								HLS E		
005170	CLACTON	AVE	098B1	0510172	UNIT 34								HLS E		
005171	CLACTON	AVE	098B1	0510305	UNIT 47								HLS E		
005172	CLACTON	AVE	098B1	0510180	UNIT 35								HLS E		
005173	CLACTON	AVE	098B1	0510297	UNIT 46								HLS E		
005174	CLACTON	AVE	098B1	0510198	UNIT 36								HLS E		
005175	CLACTON	AVE	098B1	0510289	UNIT 45								HLS E		
005176	CLACTON	AVE	098B1	0510206	UNIT 37								HLS E		
005177	CLACTON	AVE	098B1	0510271	UNIT 44								HLS E		
005178	CLACTON	AVE	098B1	0510214	UNIT 38								HLS E		
005179	CLACTON	AVE	098B1	0510263	UNIT 43								HLS E		
005180	CLACTON	AVE	098B1	0510222	UNIT 39								HLS E		
005181	CLACTON	AVE	098B1	0510230	UNIT 40 (RES N 05 TRS)								HLS E		
005182	CLACTON	AVE	098B1	0510248	UNIT 41								HLS E		
005183	CLACTON	AVE	098B1	0510255	UNIT 42								HLS E		
000000	CLARIDGE	RD	098A4	0452771	PLAT 3 OUTLOT A			A					HLS E		
000000	CLARIDGE	RD	098A4	0452953	PLAT 3 OUTLOT A			B					HLS E		

Property Address			Tax Map Grid	Tax Account	Legal Description	Lot	Block	Parcel	Noise Area	High Intensity Noise Zone	Safety Zone	Safety Zone	Height Limit Surface	Height Limit Surface	Height Limit Surface
005300	CLARIDGE	CT	098A4	0599217		7	A						HLS E		
005301	CLARIDGE	CT	098A4	0501502		6	A						HLS E		
005302	CLARIDGE	CT	098A4	0418780		8	A						HLS E		
005303	CLARIDGE	CT	098A4	0545749		5	A						HLS E		
005305	CLARIDGE	CT	098A4	0425264		4	A						HLS E		
006102	CLARIDGE	RD	097F4	0453001	PLAT 3	18	B						HLS E		
006103	CLARIDGE	RD	097F4	0453126	PLAT 3	12	C						HLS E		
006104	CLARIDGE	RD	097F4	0452995	PLAT 3	17	B						HLS E		
006105	CLARIDGE	RD	097F4	0453118	PLAT 3	11	C						HLS E		
006106	CLARIDGE	RD	097F4	0452987	PLAT 3	16	B						HLS E		
006108	CLARIDGE	RD	097F4	0452979	PLAT 3	15	B						HLS E		
006109	CLARIDGE	RD	097F4	0452797	PLAT 3	15	A						HLS E		
006110	CLARIDGE	RD	097F4	0452961	PLAT 3	14	B						HLS E		
006111	CLARIDGE	RD	097F4	0452789	PLAT 3	14	A						HLS E		
006202	CLARIDGE	RD	098A4	0454421		12	B						HLS E		
006202	CLARIDGE	RD	098A4	0454439	OUTLOT		B						HLS E		
006203	CLARIDGE	RD	098A4	0641183	OUTLOT & LOT 12 -DEED11/17/05PEND-		A						HLS E		
006203	CLARIDGE	RD	098A4	0641183	OUTLOT & LOT 12 -DEED11/17/05PEND-		A						HLS E		
006204	CLARIDGE	RD	098A4	0639658		11	B						HLS E		
006205	CLARIDGE	RD	098A4	0623074		11	A						HLS E		
006206	CLARIDGE	RD	098A4	0569608		10	B						HLS E		
006207	CLARIDGE	RD	098A4	0492405		10	A						HLS E		
006208	CLARIDGE	RD	098A4	0535864	PLAT 2	9	B						HLS E		
006210	CLARIDGE	RD	098A4	0508085		8	B						HLS E		
006211	CLARIDGE	RD	098A4	0505917		9	A						HLS E		
006212	CLARIDGE	RD	098A4	0456145		7	B						HLS E		
006214	CLARIDGE	RD	098A4	0456830		6	B						HLS E		
006216	CLARIDGE	RD	098A4	0469643	T-DT S/B 07/09/04 L19897 F587	5	B						HLS E		
006300	CLARIDGE	RD	098A4	0473512		4	B						HLS E		
006302	CLARIDGE	RD	098A4	0652214		3	B						HLS E		
006303	CLARIDGE	RD	098A4	0455832		3	A						HLS E		
006304	CLARIDGE	RD	098A4	0566372		2	B						HLS E		
006305	CLARIDGE	RD	098A4	0493460		2	A						HLS E		
006306	CLARIDGE	RD	098A4	0479295		1	B						HLS E		
006307	CLARIDGE	RD	098A4	0450015		1	A						HLS E		
008800	CLAYTON	LN	116F2	0873208	LOT 1 EX 5571 SQ FT TO STATE								HLS G		
008804	CLAYTON	LN	116F2	0981753		2	3						HLS G		
008805	CLAYTON	LN	116F2	0874495		29	2						HLS G		
008806	CLAYTON	LN	116F2	0861625		3	3						HLS G		
008807	CLAYTON	LN	116F2	0874487		28	2						HLS G		

Property Address			Tax Map Grid	Tax Account	Legal Description	Lot	Block	Parcel	Noise Area	High Intensity Noise Zone	Safety Zone	Safety Zone	Height Limit Surface	Height Limit Surface	Height Limit Surface
008808	CLAYTON	LN	116F2	0987321		4	3						HLS B	HLS G	
008809	CLAYTON	LN	116F2	0868414	T-DT S/B 09/16/04 L20323 F562	27	2						HLS G		
008810	CLAYTON	LN	116F2	0954537	CAE09-00589 TDT 03/08/2010	5	3						HLS B	HLS G	
008811	CLAYTON	LN	116F2	0916429		26	2						HLS G		
008812	CLAYTON	LN	116F2	0975177		6	3						HLS B	HLS G	
008813	CLAYTON	LN	116F2	0891465	CAE07-30889 TDT 02/23/2009	25	2						HLS G		
008900	CLAYTON	LN	116F2	0979658		7	3						HLS B	HLS G	
008901	CLAYTON	LN	116F2	0881979		24	2						HLS G		
008902	CLAYTON	LN	116F2	0884890		8	3						HLS B		
008903	CLAYTON	LN	116F2	0850743		23	2						HLS B	HLS G	
008904	CLAYTON	LN	116F2	0959304		9	3						HLS B		
008905	CLAYTON	LN	116F2	0954339		22	2						HLS B	HLS G	
008906	CLAYTON	LN	116F2	0876540		10	3						HLS B		
008907	CLAYTON	LN	116F2	0917294	T-DT S/B 07/07/04 L19864 F522	21	2						HLS B	HLS G	
008908	CLAYTON	LN	116F2	0873414		11	3						HLS B		
008909	CLAYTON	LN	116F2	0966291		20	2						HLS B	HLS G	
008910	CLAYTON	LN	116F2	0912303		12	3						HLS B		
008911	CLAYTON	LN	116F2	0984971		19	2						HLS B	HLS G	
008912	CLAYTON	LN	116F2	0989210		13	3						HLS B		
008913	CLAYTON	LN	116F2	0889725		18	2						HLS B		
008914	CLAYTON	LN	116F2	0859132		14	3						HLS B		
008915	CLAYTON	LN	116F2	0927392		17	2						HLS B		
000000	CLAYTON LANE	DR	089C2	0508168		39							HLS E		
006500	CLAYTON LANE	DR	089C3	0422238		32							HLS E		
006502	CLAYTON LANE	DR	089C3	0566299		33							HLS E		
006504	CLAYTON LANE	DR	089C3	0563437		34							HLS E		
006505	CLAYTON LANE	DR	089C3	0550699		44							HLS E		
006506	CLAYTON LANE	DR	089C3	0579763		35							HLS E		
006507	CLAYTON LANE	DR	089C3	0652115		43							HLS E		
006508	CLAYTON LANE	DR	089C2	0533406		36							HLS E		
006509	CLAYTON LANE	DR	089C3	0448993		42							HLS E		
006510	CLAYTON LANE	DR	089C2	0458588		37							HLS E		
006511	CLAYTON LANE	DR	089C3	0563734		41							HLS E		
006512	CLAYTON LANE	DR	089C2	0508176		38							HLS E		
006513	CLAYTON LANE	DR	089C3	0572305		40							HLS E		
007709	CLENDINNEN	DR	108C4	0853275	NR WOODYARD			210	YES				HLS B	HLS G	
007711	CLENDINNEN	DR	108C4	0912766	NR WOODYARD			052	YES				HLS B	HLS G	
007713	CLENDINNEN	DR	108C4	0948232	NR WOODYARD CAE08-29928 W/TDT 12/30/09			243	YES				HLS D	HLS G	
007721	CLENDINNEN	DR	108C4	0940544				031	YES				HLS B	HLS G	
007801	CLENDINNEN	DR	108C4	0987123	NR WOODYARD			054	YES				HLS D	HLS G	

Property Address			Tax Map Grid	Tax Account	Legal Description	Lot	Block	Parcel	Noise Area	High Intensity Noise Zone	Safety Zone	Safety Zone	Height Limit Surface	Height Limit Surface	Height Limit Surface
007810	CLENDINNEN	DR	108C4	0940510		1			YES				HLS D	HLS G	
007811	CLENDINNEN	DR	108C4	0865816	NR WOODYARD			053	YES				HLS B	HLS G	
007812	CLENDINNEN	DR	108C4	0989574	DEATH CERT RECVD 9/1/10			192	YES				HLS D		
007814	CLENDINNEN	DR	108C4	3603305		1			YES				HLS D		
007815	CLENDINNEN	DR	108C4	3839891	ELLIS ADDN	1			YES				HLS D		
007816	CLENDINNEN	DR	108C4	3603313		2			YES				HLS D		
007900	CLENDINNEN	DR	108C4	3603321		3			YES				HLS D		
007901	CLENDINNEN	DR	108C4	3839909	ELLIS ADDN	2			YES				HLS D		
007904	CLENDINNEN	DR	108C4	3603362	PTA HMS W/DRAWN 09	7			YES				HLS D		
007907	CLENDINNEN	DR	108C4	0905786	NR WOODYARD			056	YES				HLS D		
007908	CLENDINNEN	DR	108C4	3603370		8			YES				HLS D		
009009	CLINTON	ST	116C3	0911487		16	A						HLS E		
009015	CLINTON	ST	116C3	0911495		18	A						HLS E		
009015	CLINTON	ST	116C3	0911503		17	A						HLS E		
009016	CLINTON	ST	116C3	0889303		27	B						HLS E		
009018	CLINTON	ST	116C3	0981928		26	B						HLS E		
009020	CLINTON	ST	116C3	0948422		25	B						HLS E		
006612	CLINTON MANOR	DR	116D4	0869701		7							HLS E		
006616	CLINTON MANOR	DR	116D4	0932244		8							HLS E		
006700	CLINTON MANOR	DR	116D3	0912451	(L10414 F668 TRS DT S/B 10/23/95) 2004 EAI-X TRS	9							HLS E		
006701	CLINTON MANOR	DR	116D4	0856732	PTPAR78 NR CLINTON SURREATTSVILLE ELEM SCHOOL			078					HLS E		
006702	CLINTON MANOR	DR	116D3	3018108	LOT 10 EX990F DFR (STR FR 0912451 EF96)								HLS E		
006708	CLINTON MANOR	DR	116D3	0889451		11							HLS E		
006712	CLINTON MANOR	DR	116D3	0889469		12							HLS E		
006714	CLINTON MANOR	DR	116D3	0865147		1							HLS E		
006800	CLINTON MANOR	DR	116D3	0865154		2							HLS E		
006801	CLINTON MANOR	DR	116D4	0850602		1	1						HLS E		
006802	CLINTON MANOR	DR	116D3	0865162		3							HLS E		
006803	CLINTON MANOR	DR	116D4	0873687		2	1						HLS E		
006804	CLINTON MANOR	DR	116D3	0865170		4							HLS E		
006805	CLINTON MANOR	DR	116D4	0906016		3	1						HLS E		
006806	CLINTON MANOR	DR	116D3	0865188	PTA HMS GRT 10	5							HLS E		
006807	CLINTON MANOR	DR	116D4	0910612		4	1						HLS E		
006808	CLINTON MANOR	DR	116D3	0865196		6							HLS E		
006809	CLINTON MANOR	DR	116D4	0984419		5	1						HLS E		
006810	CLINTON MANOR	DR	116E3	0865204		7							HLS E		
006811	CLINTON MANOR	DR	116D3	0989970		6	1						HLS E		
006813	CLINTON MANOR	DR	116D3	0872523		7	1						HLS E		
000000	CLINTON VISTA	LN	116F3	0981746				136					HLS B		
007305	CLINTON VISTA	LN	116F3	0902767				132					HLS B	HLS G	

Property Address			Tax Map Grid	Tax Account	Legal Description	Lot	Block	Parcel	Noise Area	High Intensity Noise Zone	Safety Zone	Safety Zone	Height Limit Surface	Height Limit Surface	Height Limit Surface
007309	CLINTON VISTA	LN	116F3	0980896				133					HLS B	HLS G	
007405	CLINTON VISTA	LN	116F3	0861443				135					HLS B		
007409	CLINTON VISTA	LN	116F3	0954248				137					HLS B		
007410	CLINTON VISTA	LN	116F2	0953067		15	3						HLS B		
007411	CLINTON VISTA	LN	116F3	0861674				165					HLS B		
007502	CLINTON VISTA	LN	116F2	0983957	PARCEL 9								HLS B		
007504	CLINTON VISTA	LN	116F2	0927368	PT PAR 7 EQ 10685 SQ FT								HLS B		
007506	CLINTON VISTA	LN	116F2	0864504	PT PAR 7 EQ 6323.01 SQ FT								HLS B		
007508	CLINTON VISTA	LN	116F2	0989657	PT PAR 6 EQ 18027 SQ FT								HLS B		
007510	CLINTON VISTA	LN	116F2	0903930	PT PAR 6 EQ 14740 SQ FT								HLS B		
007510	CLINTON VISTA	LN	116F2	3833530	OUTLOT A								HLS B		
007512	CLINTON VISTA	LN	116F2	0983924	PT PAR 6 EQ 12658 SF PT PAR 7								HLS B		
007512	CLINTON VISTA	LN	116F2	3833548	OUTLOT B								HLS B		
	CLINTON VISTA	LN	116F2	0864496	PT PAR 6 EQ 4319.99 SQ FT								HLS B		
	CLINTON VISTA	LN	116F2	0890962	PT LOT 7 EQ 21092 SQ FT								HLS B		
005500	CLOTHIER	ST	098A3	3096823		129							HLS E		
005502	CLOTHIER	ST	098A3	3096831		130							HLS E		
005503	CLOTHIER	ST	098A4	3096880		134							HLS E		
005504	CLOTHIER	ST	098A3	3096849	PT LT 131 EQ 666SF								HLS E		
005504	CLOTHIER	ST	098A3	3096856	PT LOT 131 EQ 10257 SF								HLS E		
005505	CLOTHIER	ST	098A4	3096872		133							HLS E		
005506	CLOTHIER	ST	098A4	3096864		132							HLS E		
000000	CLOVERLEAF	AVE	107B2	0860601				128					HLS E		
000000	CLOVERLEAF	AVE	107B2	0903393				261					HLS E		
000000	CLOVERLEAF	AVE	107B2	0986943				260					HLS E		
005707	CLOVERLEAF	AVE	107B3	0857508		1	B						HLS E		
005708	CLOVERLEAF	AVE	107B3	0857433		1	C						HLS E		
005709	CLOVERLEAF	AVE	107B3	0857516		2	B						HLS E		
005710	CLOVERLEAF	AVE	107B3	0857441		2	C						HLS E		
005712	CLOVERLEAF	AVE	107B3	0857458		3	C						HLS E		
005800	CLOVERLEAF	AVE	107B3	0857466		4	C						HLS E		
005801	CLOVERLEAF	AVE	107B3	0857565		9	B						HLS E		
005802	CLOVERLEAF	AVE	107B2	0857474		5	C						HLS E		
005804	CLOVERLEAF	AVE	107B2	0857482		6	C						HLS E		
005805	CLOVERLEAF	AVE	107B3	0857573		10	B						HLS E		
005806	CLOVERLEAF	AVE	107B2	0857490		7	C						HLS E		
005807	CLOVERLEAF	AVE	107B2	0958090		13	B						HLS E		
005902	CLOVERLEAF	AVE	107B2	0990648		2	D						HLS E		
005904	CLOVERLEAF	AVE	107B2	0891473		3	D						HLS E		
005905	CLOVERLEAF	AVE	107B2	0958595		6	A						HLS E		

Property Address			Tax Map Grid	Tax Account	Legal Description	Lot	Block	Parcel	Noise Area	High Intensity Noise Zone	Safety Zone	Safety Zone	Height Limit Surface	Height Limit Surface	Height Limit Surface
005908	CLOVERLEAF	AVE	107B2	0986935		1	C						HLS E		
005909	CLOVERLEAF	AVE	107B2	0903724		10	A						HLS E		
005912	CLOVERLEAF	AVE	107B2	0964890		2	C						HLS E		
005913	CLOVERLEAF	AVE	107B2	0934604		9	A						HLS E		
005916	CLOVERLEAF	AVE	107B2	0905398		3	C						HLS E		
006000	CLOVERLEAF	AVE	107B2	0903385		4	C						HLS E		
006004	CLOVERLEAF	AVE	107B2	0860593	T-DT S/B 08/26/04 L20215 F293	5	C						HLS E		
006005	CLOVERLEAF	AVE	107B2	0918243		2	B						HLS E		
007400	COLCHESTER	DR	107C3	0867259		8	E						HLS E		
007401	COLCHESTER	DR	107B3	0956953		8	D						HLS E		
007402	COLCHESTER	DR	107C3	0861161		7	E						HLS E		
007403	COLCHESTER	DR	107B3	0859215		9	D						HLS E		
007404	COLCHESTER	DR	107C3	0874024		6	E						HLS E		
007405	COLCHESTER	DR	107B3	0963652		10	D						HLS E		
007406	COLCHESTER	DR	107C3	0985325		5	E						HLS E		
007407	COLCHESTER	DR	107B3	0874230		11	D						HLS E		
007409	COLCHESTER	DR	107C3	0990903		12	D						HLS E		
007411	COLCHESTER	DR	107C3	0953604	T-DT S/B 09/22/04 L20345 F268	13	D						HLS E		
007502	COLCHESTER	DR	107C3	0868166	SUB	6	A						HLS E		
007503	COLCHESTER	DR	107C3	0987735	SUB	2	B						HLS E		
007505	COLCHESTER	DR	107C3	0987669	SUB	3	B						HLS E		
	COLCHESTER	DR	107C3	0916213	OUTLOT A		A						HLS E		
001914	COLETTE	TER	081D1	2802940	PARCEL A COMMON AREA PER PLAT		C						HLS G		
006802	COLLINSON	CT	106F1	0487496		10	F						HLS E		
006803	COLLINSON	CT	106F1	0441790		12	F						HLS E		
006804	COLLINSON	CT	106F1	0436949		11	F						HLS E		
000000	COLONIAL	TER	097F3	0423863	OUTLOT D DEATH CERT 10/9/07		B						HLS E		
000000	COLONIAL	TER	097F3	0423889	OUTLOT C DEATH CERT 10/9/07		B						HLS E		
000000	COLONIAL	TER	097F3	0482174	OUTLOT E		B						HLS E		
000000	COLONIAL	TER	097F3	0579052	OUTLOT F DEED 06/09/2015 PEND		B						HLS E		
000000	COLONIAL	TER	097F3	0582965	OUTLOT B		B						HLS E		
005001	COLONIAL	DR	097F4	0492561		9	6						HLS E		
005002	COLONIAL	DR	097F4	0450031	(RES N 05 TRS)	6	8						HLS E		
005003	COLONIAL	DR	097F4	0531624		10	6						HLS E		
005004	COLONIAL	DR	097F4	0474262		7	8						HLS E		
005005	COLONIAL	DR	097F4	0560664		11	6						HLS E		
006000	COLONIAL	TER	097F3	0423848	DEATH CERT 10/9/07	1	9						HLS E		
006001	COLONIAL	TER	097F3	0582940		11	5						HLS E		
006001	COLONIAL	TER	097F3	0582957	PT PAR A EQ 8285 SQ FT ADJ LOT 11 WALTER HTS		5						HLS E		
006003	COLONIAL	TER	097F3	0558890		12	5						HLS E		

Property Address			Tax Map Grid	Tax Account	Legal Description	Lot	Block	Parcel	Noise Area	High Intensity Noise Zone	Safety Zone	Safety Zone	Height Limit Surface	Height Limit Surface	Height Limit Surface
006005	COLONIAL	TER	097F3	0613885		13	5						HLS E		
006100	COLONIAL	TER	097F3	0648188		1	8						HLS E		
006101	COLONIAL	TER	097F3	0531145		14	5						HLS E		
006102	COLONIAL	TER	097F3	0414623		2	8						HLS E		
006103	COLONIAL	TER	097F3	0633768		15	5						HLS E		
006104	COLONIAL	TER	097F3	0531491	09REMAIL2/24LDA	3	8						HLS E		
006105	COLONIAL	TER	097F3	0563015		16	5						HLS E		
006106	COLONIAL	TER	097F3	0615583		4	8						HLS E		
006108	COLONIAL	TER	097F4	0531087		5	8						HLS E		
000000	COMMERCE	LN	107B3	0854950	OUTLOT A								HLS E		
007400	COMMERCE	LN	107B3	0864108	SUB PUBLIC UTILITY OPERATING PROPERTY	18	A						HLS E		
007500	COMMERCE	LN	107B3	0857284	SUB	19	A						HLS E		
007511	COMMERCE	LN	107B3	0857276		17	A						HLS E		
007520	COMMERCE	LN	107B3	0857292	SUBDIVISION	20	A						HLS E		
007577	COMMERCE	LN	107B3	0963058	SUB LOTS 4.5		A						HLS E		
007577	COMMERCE	LN	107B3	0963058	SUB LOTS 4.5		A						HLS E		
007596	COMMERCE	LN	107B3	0963108	SUB	15	A						HLS E		
007611	COMMERCE	LN	107B3	0878660	SUB	3	A						HLS E		
009530	COMMERCE	LN	107B3	0938100	SUB	14	A						HLS E		
	COMMERCE	LN	107B3	0857268	SUB	16	A						HLS E		
	COMMERCE	LN	107B3	0878652	SUB	2	A						HLS E		
009020	COMMO	RD	126D1	0923318				050	YES				HLS B	HLS G	
009190	COMMO	RD	126C2	0982892	NAVAL REC STATION ANDREWS AIR FORCE BASE PROPERTY			079	YES				HLS B	HLS G	
000000	COMMUNITY	DR	089C1	3005238	PARCEL A-4 COMMON AREA PER PLAT								HLS E		
003500	COMMUNITY	DR	089C1	3005220		185							HLS E		
003502	COMMUNITY	DR	089C1	3005212		184							HLS E		
003504	COMMUNITY	DR	089C1	3005204		183							HLS E		
003506	COMMUNITY	DR	089C1	3005196		182							HLS E		
003508	COMMUNITY	DR	089C1	3005188		181							HLS E		
003510	COMMUNITY	DR	089C1	3005170		180							HLS E		
003512	COMMUNITY	DR	089C1	3005162		179							HLS E		
003514	COMMUNITY	DR	089C1	3005154		178							HLS E		
003516	COMMUNITY	DR	089C1	3005147		177							HLS E		
003518	COMMUNITY	DR	089C1	3005139		176							HLS E		
003520	COMMUNITY	DR	089C1	3005121		175							HLS E		
003522	COMMUNITY	DR	089C1	3005113		174							HLS E		
003524	COMMUNITY	DR	089C1	3005105		173							HLS E		
003526	COMMUNITY	DR	089C1	3005097		172							HLS E		
003528	COMMUNITY	DR	089C1	3005089		171							HLS E		
003530	COMMUNITY	DR	089C1	3005071		170							HLS E		

Property Address			Tax Map Grid	Tax Account	Legal Description	Lot	Block	Parcel	Noise Area	High Intensity Noise Zone	Safety Zone	Safety Zone	Height Limit Surface	Height Limit Surface	Height Limit Surface
003532	COMMUNITY	DR	089C1	3005063		169							HLS E		
003600	COMMUNITY	DR	089C1	3005055		168							HLS E		
003602	COMMUNITY	DR	089C1	3005048		167							HLS E		
003604	COMMUNITY	DR	089C1	3005030		166							HLS E		
003606	COMMUNITY	DR	089C1	3005022		165							HLS E		
003608	COMMUNITY	DR	089C1	3005014		164							HLS E		
003610	COMMUNITY	DR	089C1	3005006		163							HLS E		
003612	COMMUNITY	DR	089C1	3004991		162							HLS E		
003614	COMMUNITY	DR	089C1	3004983		161							HLS E		
003616	COMMUNITY	DR	089C1	3004975		160							HLS E		
003618	COMMUNITY	DR	089C1	3004967		159							HLS E		
003620	COMMUNITY	DR	089C1	3004959		158							HLS E		
003622	COMMUNITY	DR	089C1	3004942		157							HLS E		
003701	COMMUNITY	DR	089C1	3004637		34							HLS E		
003703	COMMUNITY	DR	089C1	3004645		35							HLS E		
003705	COMMUNITY	DR	089C1	3004652		36							HLS E		
003707	COMMUNITY	DR	089C1	3004900		37							HLS E		
003709	COMMUNITY	DR	089C1	3004918		38							HLS E		
003711	COMMUNITY	DR	089C1	3004926		39							HLS E		
003713	COMMUNITY	DR	089C1	3004934		40							HLS E		
003715	COMMUNITY	DR	089C1	3003779		41							HLS E		
003717	COMMUNITY	DR	089C1	3003787		42							HLS E		
003719	COMMUNITY	DR	089C1	3003795		43							HLS E		
003721	COMMUNITY	DR	089C1	3003803		44							HLS E		
003723	COMMUNITY	DR	089C1	3003811		45							HLS E		
003725	COMMUNITY	DR	089C1	3003829		46							HLS E		
003727	COMMUNITY	DR	089C1	3003837	T-DT S/B 07/09/04 L19900 F300	47							HLS E		
003729	COMMUNITY	DR	089C1	3003845		48							HLS E		
008301	CONDY	CT	126B3	3252160		3	B		YES				HLS B		
008302	CONDY	CT	126B3	3252152		9	B		YES				HLS B		
008303	CONDY	CT	126B3	3252178		4	B		YES				HLS B		
008304	CONDY	CT	126B3	3252145		8	B		YES				HLS B		
008305	CONDY	CT	126B3	3252186		5	B		YES				HLS B		
008306	CONDY	CT	126B3	3252137		7	B		YES				HLS B		
008307	CONDY	CT	126B3	3252129		6	B		YES				HLS B		
009800	CONE	CT	108F4	1740992		6	A						HLS E		
009801	CONE	CT	108F4	1761295		5	A						HLS E		
009802	CONE	CT	108F4	1784305		7	A						HLS E		
009803	CONE	CT	108F4	1738509		4	A						HLS E		
009804	CONE	CT	108F4	1738491		8	A						HLS E		

Property Address			Tax Map Grid	Tax Account	Legal Description	Lot	Block	Parcel	Noise Area	High Intensity Noise Zone	Safety Zone	Safety Zone	Height Limit Surface	Height Limit Surface	Height Limit Surface
009901	CONE	CT	108F4	1785633		5	B						HLS E		
009902	CONE	CT	108F4	1725027		4	C						HLS E		
009903	CONE	CT	108F4	1760743		6	B						HLS E		
009904	CONE	CT	108F4	1710896		3	C						HLS E		
009905	CONE	CT	108F4	1725431		7	B						HLS E		
009906	CONE	CT	108F4	1725860		2	C						HLS E		
009907	CONE	CT	108F4	1710979		8	B						HLS E		
009908	CONE	CT	108F4	1760958		1	C						HLS E		
009909	CONE	CT	108F4	1739515	-HQCP/SW-	9	B						HLS E		
010702	CONEFLOWER	CT	109A2	1764372		6	J						HLS E		
010703	CONEFLOWER	CT	109A2	1764398		8	J						HLS E		
010704	CONEFLOWER	CT	109A2	1764380		7	J						HLS E		
000000	COOLRIDGE	DR	107B2	0876094	NR JENKINS COR			136					HLS E		
006700	COOLRIDGE	RD	107A1	0988196		1	A						HLS E		
006701	COOLRIDGE	RD	107A1	0904441		1	B						HLS E		
006702	COOLRIDGE	RD	107A1	0884072		2	A						HLS E		
006703	COOLRIDGE	RD	107A1	0902577		2	B						HLS E		
006704	COOLRIDGE	RD	107A1	0850107		3	A						HLS E		
006705	COOLRIDGE	RD	107A1	0980623		3	B						HLS E		
006706	COOLRIDGE	RD	107A1	0981993		4	A						HLS E		
006707	COOLRIDGE	RD	107A1	0879221		4	B						HLS E		
006708	COOLRIDGE	RD	107A1	0916460		5	A						HLS E		
006709	COOLRIDGE	RD	107A1	0909879		5	B						HLS E		
006711	COOLRIDGE	RD	107A1	0987636		6	B						HLS E		
006801	COOLRIDGE	RD	107A1	0858639	T-DT S/B 8/31/04 L20234 F191	1	E						HLS E		
006802	COOLRIDGE	RD	107A1	0894626	2ND ADDN LOT 4 EX 3590.56 SQ FT AT SW PT		C						HLS E		
006803	COOLRIDGE	RD	107A1	0892703	2ND ADDN	2	E						HLS E		
006804	COOLRIDGE	RD	107A1	0879023	2ND ADDN	5	C						HLS E		
006805	COOLRIDGE	DR	107B1	0872606	LOT 2 & ADJ 2939 SQ FT		B						HLS E		
006805	COOLRIDGE	RD	107A1	0977892	2ND ADDN	3	E						HLS E		
006806	COOLRIDGE	RD	107A1	0984468	2ND ADDN	6	C						HLS E		
006807	COOLRIDGE	RD	107A1	0894311	2ND ADDN	4	E						HLS E		
006808	COOLRIDGE	RD	107A1	0893818	T-DT S/B 08/17/04 L20145 F708	8	2						HLS E		
006809	COOLRIDGE	RD	107A1	0906842		1	3						HLS E		
006810	COOLRIDGE	RD	107A1	0906834		7	2						HLS E		
006811	COOLRIDGE	RD	107A1	0906859		2	3						HLS E		
006812	COOLRIDGE	RD	107A1	0906826		6	2						HLS E		
006812	COOLRIDGE	DR	107C1	0908806		4	A						HLS E		
006814	COOLRIDGE	DR	107C1	0889774				041					HLS E		
006815	COOLRIDGE	DR	107B1	0908707		3	B						HLS E		

Property Address			Tax Map Grid	Tax Account	Legal Description	Lot	Block	Parcel	Noise Area	High Intensity Noise Zone	Safety Zone	Safety Zone	Height Limit Surface	Height Limit Surface	Height Limit Surface
006817	COOLRIDGE	DR	107B1	0908715		4	B						HLS E		
006819	COOLRIDGE	DR	107B1	0908723		5	B						HLS E		
006900	COOLRIDGE	RD	107A1	0906818		5	2						HLS E		
006900	COOLRIDGE	DR	107B1	0960161				042					HLS E		
006901	COOLRIDGE	DR	107B1	0941328				029					HLS E		
006901	COOLRIDGE	DR	107B1	0941328				029					HLS E		
006902	COOLRIDGE	RD	107B1	0906800		4	2						HLS E		
006903	COOLRIDGE	RD	107A1	0906891		3	4						HLS E		
006904	COOLRIDGE	DR	107B1	0876086	NR JENKINS COR			067					HLS E		
006904	COOLRIDGE	RD	107B1	0906792		3	2						HLS E		
006905	COOLRIDGE	RD	107A2	0906883		2	4						HLS E		
006906	COOLRIDGE	RD	107B1	0906784		2	2						HLS E		
006907	COOLRIDGE	RD	107B2	0906875		1	4						HLS E		
006907	COOLRIDGE	DR	107B1	0984666				036					HLS E		
006908	COOLRIDGE	RD	107B1	0906776		1	2						HLS E		
006909	COOLRIDGE	DR	107B2	0906107	NR REDS COR			037					HLS E		
006910	COOLRIDGE	DR	107B2	0963082				109					HLS E		
006911	COOLRIDGE	DR	107B2	0888511	HALE PROPERTY			038					HLS E		
007000	COOLRIDGE	DR	107B2	0963066				266					HLS E		
007001	COOLRIDGE	DR	107B2	0878017	HALE PROPERTY PAR B EQ 39254 SQ FT			200					HLS E		
007002	COOLRIDGE	DR	107B2	0883181		1							HLS E		
007003	COOLRIDGE	DR	107B2	0941351	(MTS & BOUNDS IN DEED IS DESCRIBING PAR 287 IN ERR)			039					HLS E		
007004	COOLRIDGE	DR	107B2	0883199		2							HLS E		
007005	COOLRIDGE	DR	107B2	2837185				287					HLS E		
007006	COOLRIDGE	DR	107B2	0883207		3							HLS E		
007007	COOLRIDGE	DR	107B2	0884759				040					HLS E		
	COOLRIDGE	DR	107B2	0894238				025					HLS E		
	COOLRIDGE	RD	107B1	0908731		6	B						HLS E		
	COOLRIDGE	RD	107A1	0988568	2ND ADDN SW PT LOT 4 EQ 3590.56 SQ FT		C						HLS E		
00000	COPPER CREEK	CT	090D3	5533815	PLAT 3- PART PAR C-1 COMMON AREA PER PLAT		C		YES				HLS D		
009500	COPPER CREEK	CT	090D3	5533930	PLAT 4	30	C		YES				HLS D		
009501	COPPER CREEK	CT	090D3	5533928	SMITH HOME FARM, PLAT 4	29	C		YES				HLS D		
009502	COPPER CREEK	CT	090D3	5533941	SMITH HOME FARM, PLAT 4	31	C		YES				HLS D		
009503	COPPER CREEK	CT	090D3	5533917	SMITH HOME FARM, PLAT 4	28	C		YES				HLS D		
009504	COPPER CREEK	CT	090D3	5533952	SMITH HOME FARM, PLAT 4	32	C		YES				HLS D		
009505	COPPER CREEK	CT	090D3	5533906	SMITH HOME FARM, PLAT4	27	C		YES				HLS D		
009506	COPPER CREEK	CT	090D3	5533963	SMITH HOME FARM, PLAT 4	33	C		YES				HLS D		
009507	COPPER CREEK	CT	090D3	5533894	SMITH HOME FARM, PLAT 4	26	C		YES				HLS D		
009508	COPPER CREEK	CT	090D3	5533974	SMITH HOME FARM, PLAT 4	34	C		YES				HLS D		
009509	COPPER CREEK	CT	090D3	5533883	SMITH HOME FARM, PLAT 4	25	C		YES				HLS D		

Property Address			Tax Map Grid	Tax Account	Legal Description	Lot	Block	Parcel	Noise Area	High Intensity Noise Zone	Safety Zone	Safety Zone	Height Limit Surface	Height Limit Surface	Height Limit Surface
009510	COPPER CREEK	CT	090D3	5533985	SMITH HOME FARM, PLAT 4	35	C		YES				HLS D		
000000	COPPER SKY	CT	108F1	3603917	PARCEL C SUB COMMON AREA STAT GR TED 7-1-08		A		YES				HLS E		
007001	COPPER SKY	CT	108F2	3603826		51	A		YES				HLS E		
007003	COPPER SKY	CT	108F2	3603834		52	A		YES				HLS E		
007005	COPPER SKY	CT	108F2	3603842		53	A		YES				HLS E		
007006	COPPER SKY	CT	108F2	3603818		50	A		YES				HLS E		
007007	COPPER SKY	CT	108F2	3603859		54	A		YES				HLS E		
007008	COPPER SKY	CT	108F2	3603800		49	A		YES				HLS E		
007009	COPPER SKY	CT	108F2	3603867		55	A		YES				HLS E		
007010	COPPER SKY	CT	108F2	3603792		48	A		YES				HLS E		
007011	COPPER SKY	CT	108F2	3603875		56	A		YES				HLS E		
007012	COPPER SKY	CT	108F2	3603784		47	A		YES				HLS E		
007013	COPPER SKY	CT	108F2	3603883		57	A		YES				HLS E		
000000	CORONA	ST	074C4	0621011	OUTLOT		B						HLS B		
008501	CORONA	ST	074C4	0564054		11	B						HLS B		
008502	CORONA	ST	074C4	0423798		1	D						HLS B		
008503	CORONA	ST	074C4	0603852	T-DT S/B 07/27/04 L20042 F336	12	B						HLS B		
008505	CORONA	ST	074C4	0537795		13	B						HLS B		
008506	CORONA	ST	074C4	0620807		15	D						HLS B		
008507	CORONA	ST	074C4	0465138		14	B						HLS B		
008508	CORONA	ST	074C4	0573907	T-DT S/B 06/23/04 L19755 F565	14	D						HLS B		
008509	CORONA	ST	074C4	0490326		15	B						HLS B		
008511	CORONA	ST	074C4	0629949	(RES N 05 TRS)	16	B						HLS B		
008601	CORONA	ST	074C4	0641282		17	B						HLS B		
008602	CORONA	ST	074C4	0621003		1	E						HLS B		
008603	CORONA	ST	074C4	0511634		18	B						HLS B		
002603	COUNCIL	DR	081C3	0435487	N 62.5 FT LT 17		15						HLS E		
002605	COUNCIL	DR	081C3	0629857	S 82.50 FT OF LOT 17		15						HLS E		
006100	COVENTRY	WAY	107C4	0934984		8	B						HLS E		
006101	COVENTRY	WAY	107C4	0890715		13	9						HLS E		
006200	COVENTRY	WAY	107C4	0853226	PARCEL B								HLS E		
006301	COVENTRY	WAY	107C4	0915744	PARCEL A								HLS E		
006311	COVENTRY	WAY	107C4	0915769	PARCEL B								HLS E		
006415	COVENTRY	WAY	107C4	0915660	PARCEL H								HLS E		
006420	COVENTRY	WAY	107C4	0915710	PARCEL F (PT PAR F 11000 SF FR 09 15736 99 PER OWR & SUP 9								HLS E		
006421	COVENTRY	WAY	107C4	0915751	PARCEL C								HLS E		
006431	COVENTRY	WAY	107D4	3593670	(ESC PROP SET UP NEW 04)-TRS W/O METES & BOUNDS			297					HLS E		
006441	COVENTRY	WAY	107C4	0915702	PT PAR D (25754 F DFR TO ST OF MD RW38 97-98)								HLS E		
006500	COVENTRY	WAY	107D3	3800976	PT PARCEL G								HLS E		
006510	COVENTRY	WAY	107D3	0887588	PT PARCEL E (.1654 A DFR TO ST OF MD RW38 97-98) PTA 389-08								HLS E		

Property Address			Tax Map Grid	Tax Account	Legal Description	Lot	Block	Parcel	Noise Area	High Intensity Noise Zone	Safety Zone	Safety Zone	Height Limit Surface	Height Limit Surface	Height Limit Surface
006551	COVENTRY	WAY	107D4	0958389	PT PARCEL 199 (2949 SF DFR TO ST OF MD RW38 97-98)			199					HLS E		
006570	COVENTRY	WAY	107D3	0877332	PT PARCEL F (1142 SF ADD BACK TO ROLLS 98-99 RW 38)								HLS E		
011501	CRAIN	HWY	127A4	1160340				190	YES				HLS B	HLS G	
012401	CRAIN	HWY	135D2	1182948	PT PAR 25 L6694 F858			025					HLS B	HLS G	
004900	CRANFORD	CT	091C4	1742444		34	EYE						HLS E		
004900	CRANFORD	TER	091C4	1777085		43							HLS E		
004901	CRANFORD	CT	091C4	1742451		35	EYE						HLS E		
004901	CRANFORD	TER	091C4	1777077	PLAT ONE>	42							HLS E		
004902	CRANFORD	CT	091C4	1742436	PARCEL A COMMON AREA PER DEED L5356 F795		EYE						HLS E		
004902	CRANFORD	TER	091C4	1777093		44							HLS E		
004903	CRANFORD	CT	091C4	1742469		36	EYE						HLS E		
004903	CRANFORD	TER	091C4	1777069		41							HLS E		
004904	CRANFORD	TER	091C4	1777101		45							HLS E		
004905	CRANFORD	CT	091C4	1742477		37	EYE						HLS E		
004905	CRANFORD	TER	091C4	1777051		40							HLS E		
004906	CRANFORD	TER	091C4	1777119		46							HLS E		
004908	CRANFORD	TER	091C4	1777127		47							HLS E		
004909	CRANFORD	TER	091C4	1777044		39							HLS E		
004910	CRANFORD	TER	091C4	1777135		48							HLS E		
011001	CRANFORD	DR	091C4	1777218		56							HLS E		
011002	CRANFORD	DR	091C4	1777002		35							HLS E		
011004	CRANFORD	DR	091C4	1777010		36							HLS E		
011005	CRANFORD	DR	091C4	1777200		55							HLS E		
011006	CRANFORD	DR	091C4	1777028		37							HLS E		
011008	CRANFORD	DR	091C4	1777036		38							HLS E		
011009	CRANFORD	DR	091C4	1777192		54							HLS E		
011011	CRANFORD	DR	091C4	1777184		53							HLS E		
011013	CRANFORD	DR	091C4	1777176		52							HLS E		
011018	CRANFORD	DR	091C4	1777143		49							HLS E		
011100	CRANFORD	DR	091C4	1777150		50							HLS E		
011101	CRANFORD	DR	091C4	1742485		38	EYE						HLS E		
011103	CRANFORD	DR	091C4	1742493		39	EYE						HLS E		
011105	CRANFORD	DR	091C4	1742501		40	EYE						HLS E		
011107	CRANFORD	DR	091C4	1742519		41	EYE						HLS E		
011108	CRANFORD	DR	091C4	1742428		33	EYE						HLS E		
011109	CRANFORD	DR	091C4	1742527		42	EYE						HLS E		
011110	CRANFORD	DR	091C4	1742410		32	EYE						HLS E		
011111	CRANFORD	DR	091C4	1742535		43	EYE						HLS E		
011112	CRANFORD	DR	091C4	1742402		31	EYE						HLS E		
011113	CRANFORD	DR	091C4	1742543		44	EYE						HLS E		

Property Address			Tax Map Grid	Tax Account	Legal Description	Lot	Block	Parcel	Noise Area	High Intensity Noise Zone	Safety Zone	Safety Zone	Height Limit Surface	Height Limit Surface	Height Limit Surface
011116	CRANFORD	DR	091C4	1742394		30	EYE						HLS E		
011118	CRANFORD	DR	091C4	1742386		29	EYE						HLS E		
011119	CRANFORD	DR	091C4	1742550	PARCEL C COMMON AREA PER DEED L5356 F795		EYE						HLS E		
011120	CRANFORD	DR	091C4	1742568	PARCEL B COMMON AREA PER DEED L5356 F795		EYE						HLS E		
011201	CRANFORD	DR	091C4	1735000		12	G						HLS E		
011203	CRANFORD	DR	100C1	1786037	2004 EAI-X TRS	13	G						HLS E		
	CRANFORD	DR	091C4	1777242	COMMON AREA								HLS E		
	CRANFORD	DR	091C4	1777259									HLS E		
000000	CREEKWAY	DR	117D2	0955948	PARCEL E COMMON AREA PER PLAT		F		YES				HLS E		
000000	CREEKWAY	DR	117D1	0956532	PARCEL D				YES				HLS E		
000000	CREEKWAY	DR	117D1	0956540	PARCEL E COMMON AREA PER PLAT		F		YES				HLS E		
008700	CREEKWAY	DR	117C2	0955369		8	D		YES				HLS E	HLS G	
008701	CREEKWAY	DR	117C2	0955351		7	D		YES				HLS E	HLS G	
008702	CREEKWAY	DR	117C2	0955377		9	D		YES				HLS E		
008703	CREEKWAY	DR	117C2	0955344		6	D		YES				HLS E	HLS G	
008704	CREEKWAY	DR	117C2	0955385		10	D		YES				HLS E		
008705	CREEKWAY	DR	117C2	0955336		5	D		YES				HLS E	HLS G	
008706	CREEKWAY	DR	117C2	0955393		11	D		YES				HLS E		
008707	CREEKWAY	DR	117C2	0955328		4	D		YES				HLS E	HLS G	
008709	CREEKWAY	DR	117D2	0955310		3	D		YES				HLS E		
008801	CREEKWAY	DR	117D2	0955500		39	F		YES				HLS E		
008802	CREEKWAY	DR	117D2	0955799		3	F		YES				HLS E		
008803	CREEKWAY	DR	117D2	0955930		38	F		YES				HLS E		
008804	CREEKWAY	DR	117D2	0955807		4	F		YES				HLS E		
008806	CREEKWAY	DR	117D2	0955815		5	F		YES				HLS E		
008808	CREEKWAY	DR	117D2	0956326		6	F		YES				HLS E		
008809	CREEKWAY	DR	117D2	0956524		26	F		YES				HLS E		
008810	CREEKWAY	DR	117D2	0956334	T-DT S/B 07/19/04 L19980 F584	7	F		YES				HLS E		
008811	CREEKWAY	DR	117D2	0956516		25	F		YES				HLS E		
008812	CREEKWAY	DR	117D2	0956342		8	F		YES				HLS E		
008813	CREEKWAY	DR	117D2	0956508		24	F		YES				HLS E		
008814	CREEKWAY	DR	117D2	0956359		9	F		YES				HLS E		
008815	CREEKWAY	DR	117D2	0956490		23	F		YES				HLS E		
008816	CREEKWAY	DR	117D2	0956367		10	F		YES				HLS E		
008817	CREEKWAY	DR	117D2	0956482		22	F		YES				HLS E		
008818	CREEKWAY	DR	117D2	0956375		11	F		YES				HLS E		
008819	CREEKWAY	DR	117D2	0956474		21	F		YES				HLS E		
008820	CREEKWAY	DR	117D2	0956383		12	F		YES				HLS E		
008821	CREEKWAY	DR	117D2	0956466		20	F		YES				HLS E		
008822	CREEKWAY	DR	117D2	0956391		13	F		YES				HLS E		

Property Address			Tax Map Grid	Tax Account	Legal Description	Lot	Block	Parcel	Noise Area	High Intensity Noise Zone	Safety Zone	Safety Zone	Height Limit Surface	Height Limit Surface	Height Limit Surface
008823	CREEKWAY	DR	117D2	0956458		19	F		YES				HLS E		
008824	CREEKWAY	DR	117D1	0956409		14	F		YES				HLS E		
008825	CREEKWAY	DR	117D2	0956441		18	F		YES				HLS E		
008826	CREEKWAY	DR	117D1	0956417		15	F		YES				HLS E		
008827	CREEKWAY	DR	117D1	0956433		17	F		YES				HLS E		
008829	CREEKWAY	DR	117D1	0956425		16	F		YES				HLS E		
000000	CRESTWOOD	AVE	134F1	1157155	R PT LOT 8 EQ 20122 SQ FT		A						HLS B		
000000	CRESTWOOD	AVE	134F1	1157163	LOT 9 EX 26000 SQ FT		A						HLS B		
000000	CRESTWOOD	AVE	134F1	1157171	LT 11 EX FR 200 FT		A						HLS B		
000000	CRESTWOOD	AVE	134F1	1157189	LT 12 EX FR 200 FT		A						HLS B		
000000	CRESTWOOD	AVE	134F1	1181494	LT 14 EX FR 200 FT		A						HLS B		
007504	CRESTWOOD	CT	134F2	2939973	(L11028 F353 TRSDT 9/26/96)	25	C						HLS B		
007506	CRESTWOOD	CT	134F2	2939965	(L11028 F353 TRSDT 9/26/96)	24	C						HLS B		
007508	CRESTWOOD	CT	134F2	2939957	(L11028 F353 TRSDT 9/26/96) CAE091 5390 TDT 05/03/2010	23	C						HLS B		
007510	CRESTWOOD	CT	134F2	2939940	(L11028 F353 TRSDT 9/26/96)	22	C						HLS B		
007512	CRESTWOOD	CT	134F2	2940062	(L11028 F353 TRSDT 9/26/96)	21	C						HLS B		
011700	CRESTWOOD	DR	134F2	2940096	PARCEL A (L11028 F353 TRSDT 9/26/96)		I						HLS B		
011701	CRESTWOOD	DR	134F1	2940088	PARCEL B (L11028 F353 TRSDT 9/26/96)		C						HLS B		
011705	CRESTWOOD	AVE	134F1	1155944		21	A						HLS B		
011709	CRESTWOOD	AVE	134F1	1160035		20	A						HLS B		
011710	CRESTWOOD	AVE	134F1	1142942		12	B						HLS B		
011715	CRESTWOOD	AVE	134F1	1152776		18	A						HLS B		
011715	CRESTWOOD	AVE	134F1	1152784		19	A						HLS B		
011716	CRESTWOOD	AVE	134F1	1134576	2004 EAI-X TRS	11	B						HLS B		
011717	CRESTWOOD	AVE	134F1	1158641		17	A						HLS B		
011721	CRESTWOOD	AVE	134F1	1160951		16	A						HLS B		
011724	CRESTWOOD	AVE	134F1	1188838		10	B						HLS B		
011725	CRESTWOOD	AVE	134F1	1151331		15	A						HLS B		
011729	CRESTWOOD	AVE	134F1	1135938	FR 200 FT LT 14		A						HLS B		
011732	CRESTWOOD	AVE	134F1	1134485		9	B						HLS B		
011733	CRESTWOOD	AVE	134F1	1181486		13	A						HLS B		
011736	CRESTWOOD	AVE	134F1	1148782	LOTS 7.8 L8447 F823		B						HLS B		
011736	CRESTWOOD	AVE	134F1	1148782	LOTS 7.8 L8447 F823		B						HLS B		
011737	CRESTWOOD	AVE	134F1	1170976	FR 200 FT LT 12		A						HLS B		
011741	CRESTWOOD	AVE	134F1	1151943	FR 200 FT LT 11 EQ 20000.00 SQ FT		A						HLS B		
011745	CRESTWOOD	AVE	134F1	1157130	LT 10 EX FR 200 FT		A						HLS B		
011745	CRESTWOOD	AVE	134F1	1161173	FR 200 FT LOT 10		A						HLS B		
011748	CRESTWOOD	AVE	134F1	1191931	LOTS 5 & 6	5	B						HLS B		
011748	CRESTWOOD	AVE	134F1	1191931	LOTS 5 & 6	5	B						HLS B		
011749	CRESTWOOD	AVE	134F1	1185081	PT LOT 9 EQ 26000 SQ FT		A						HLS B		

Property Address			Tax Map Grid	Tax Account	Legal Description	Lot	Block	Parcel	Noise Area	High Intensity Noise Zone	Safety Zone	Safety Zone	Height Limit Surface	Height Limit Surface	Height Limit Surface
011753	CRESTWOOD	AVE	134F1	1157122		7	A						HLS B		
011753	CRESTWOOD	AVE	134F1	1157148	S PT LOT 8 EQ 22500 SQ FT		A						HLS B		
011761	CRESTWOOD	AVE	134F1	1148022		6	A						HLS B		
011766	CRESTWOOD	AVE	134F1	1147149		3	B						HLS B		
011766	CRESTWOOD	AVE	134F1	2838712	LOT 4 (TRANSFER DATE S/B 04251988 L6952 F348)	4	B						HLS B		
011769	CRESTWOOD	AVE	134F1	1148014		4	A						HLS B		
011770	CRESTWOOD	AVE	134F1	1174564		2	B						HLS B		
011773	CRESTWOOD	AVE	134F1	1148006		3	A						HLS B		
011776	CRESTWOOD	AVE	134F1	1175033		1	B						HLS B		
011777	CRESTWOOD	AVE	134F1	1147990		2	A						HLS B		
011800	CRESTWOOD	AVE	134F1	1182864	LOTS 9 & 10		C						HLS B		
000000	CRICKET	AVE	089C1	0602326	OUTLOT A		A						HLS E		
003701	CRICKET	AVE	089C1	0602318		33	A						HLS E		
003703	CRICKET	AVE	089C1	0602300		32	A						HLS E		
003704	CRICKET	AVE	089C1	0601997		1	A						HLS E		
003706	CRICKET	AVE	089C1	0602003		2	A						HLS E		
003708	CRICKET	AVE	089C2	0602011		3	A						HLS E		
003710	CRICKET	AVE	089C2	0602029		4	A						HLS E		
003712	CRICKET	AVE	089C2	0602037		5	A						HLS E		
003714	CRICKET	AVE	089C2	0602045		6	A						HLS E		
003715	CRICKET	AVE	089C2	0602342		2	B						HLS E		
003716	CRICKET	AVE	089C2	0602052		7	A						HLS E		
003717	CRICKET	AVE	089C2	0602359		3	B						HLS E		
003718	CRICKET	AVE	089C2	0602060		8	A						HLS E		
003719	CRICKET	AVE	089C2	0602367	2004 EAI-X TRS	4	B						HLS E		
003720	CRICKET	AVE	089C2	0602078	2004 EAI-X TRS	9	A						HLS E		
003722	CRICKET	AVE	089C2	0602086		10	A						HLS E		
003723	CRICKET	AVE	089C2	0602375		5	B						HLS E		
003724	CRICKET	AVE	089C2	0602094		11	A						HLS E		
003726	CRICKET	AVE	089C2	0602102		12	A						HLS E		
003727	CRICKET	AVE	089C2	0602383		6	B						HLS E		
003728	CRICKET	AVE	089C2	0602110		13	A						HLS E		
003730	CRICKET	AVE	089C2	0602128		14	A						HLS E		
003800	CRICKET	AVE	089C2	0602136		15	A						HLS E		
003801	CRICKET	AVE	089C2	0602219	09REMAIL2/24LDA	23	A						HLS E		
003802	CRICKET	AVE	089C2	0602144		16	A						HLS E		
003804	CRICKET	AVE	089C2	0602151		17	A						HLS E		
003805	CRICKET	AVE	089C2	0602201		22	A						HLS E		
003806	CRICKET	AVE	089C2	0602169		18	A						HLS E		
003808	CRICKET	AVE	089C2	0602177		19	A						HLS E		

Property Address			Tax Map Grid	Tax Account	Legal Description	Lot	Block	Parcel	Noise Area	High Intensity Noise Zone	Safety Zone	Safety Zone	Height Limit Surface	Height Limit Surface	Height Limit Surface
003809	CRICKET	AVE	089C2	0602193		21	A						HLS E		
003810	CRICKET	AVE	089C2	0602185		20	A						HLS E		
006501	CRICKET	PL	089C2	0602391		7	B						HLS E		
006502	CRICKET	PL	089C2	0602227		24	A						HLS E		
006503	CRICKET	PL	089C2	0602409		8	B						HLS E		
006504	CRICKET	PL	089C2	0602235		25	A						HLS E		
006505	CRICKET	PL	089C2	0602417		9	B						HLS E		
006506	CRICKET	PL	089C2	0602243	2004 EAI-X TRS (RES N 05 TRS)	26	A						HLS E		
006507	CRICKET	PL	089C2	0602425		10	B						HLS E		
006508	CRICKET	PL	089C2	0602250		27	A						HLS E		
006510	CRICKET	PL	089C2	0602268		28	A						HLS E		
006511	CRICKET	PL	089C2	0602433		11	B						HLS E		
006512	CRICKET	PL	089C2	0602276		29	A						HLS E		
006514	CRICKET	PL	089C2	0602284		30	A						HLS E		
006515	CRICKET	PL	089C2	0602441		12	B						HLS E		
006516	CRICKET	PL	089C1	0602292		31	A						HLS E		
006517	CRICKET	PL	089C2	0602334		1	B						HLS E		
005911	CROMWELL	CT	099F3	1782689		1	D		YES				HLS E		
005912	CROMWELL	CT	099F3	1782671		21	C		YES				HLS E		
005913	CROMWELL	CT	099F3	1782697		2	D		YES				HLS E		
005914	CROMWELL	CT	099F3	1782663		20	C		YES				HLS E		
005915	CROMWELL	CT	099F3	1782705		3	D		YES				HLS E		
000000	CROSS	ST	089F1	0436436		6							HLS E		
000000	CROSS	ST	089F1	0436444		7							HLS E		
007101	CROSS	ST	089E1	0439430	UNIT 7101								HLS E		
007103	CROSS	ST	089E1	0439448	UNIT 7103								HLS E		
007105	CROSS	ST	089E1	0439455	UNIT 7105								HLS E		
007107	CROSS	ST	089E1	0439463	UNIT 7107								HLS E		
007109	CROSS	ST	089E1	0439471	UNIT 7109								HLS E		
007111	CROSS	ST	089E1	0439489	UNIT 7111								HLS E		
007113	CROSS	ST	089E1	0439497	UNIT 7113								HLS E		
007115	CROSS	ST	089E1	0439505	UNIT 7115								HLS E		
007117	CROSS	ST	089E1	0439513	UNIT 7117								HLS E		
007119	CROSS	ST	089E1	0439521	UNIT 7119 2004 EAI-X TRS								HLS E		
007121	CROSS	ST	089E1	0439539	UNIT 7121								HLS E		
007123	CROSS	ST	089E1	0439547	UNIT 7123								HLS E		
007125	CROSS	ST	089E1	0439554	UNIT 7125								HLS E		
007127	CROSS	ST	089E1	0439562	UNIT 7127								HLS E		
007129	CROSS	ST	089E1	0439570	UNIT 7129								HLS E		
007131	CROSS	ST	089E1	0439588	UNIT 7131								HLS E		

Property Address			Tax Map Grid	Tax Account	Legal Description	Lot	Block	Parcel	Noise Area	High Intensity Noise Zone	Safety Zone	Safety Zone	Height Limit Surface	Height Limit Surface	Height Limit Surface
007133	CROSS	ST	089E1	0439596	UNIT 7133								HLS E		
007135	CROSS	ST	089E1	0439604	UNIT 7135								HLS E		
007137	CROSS	ST	089E1	0439612	UNIT 7137								HLS E		
007139	CROSS	ST	089E1	0439620									HLS E		
007141	CROSS	ST	089E1	0439638	UNIT 7141								HLS E		
007143	CROSS	ST	089E1	0439646	UNIT 7143								HLS E		
007145	CROSS	ST	089E1	0439653	UNIT 7145								HLS E		
007147	CROSS	ST	089E1	0439661	UNIT 7147								HLS E		
007149	CROSS	ST	089E1	0439679	UNIT 7149								HLS E		
007151	CROSS	ST	089E1	0439687	UNIT 7151(03 EAI-X TRS)								HLS E		
007153	CROSS	ST	089E1	0439695	UNIT 7153								HLS E		
007155	CROSS	ST	089E1	0439703	UNIT 7155								HLS E		
007157	CROSS	ST	089E1	0439711	UNIT 7157								HLS E		
007161	CROSS	ST	089E1	0439315	7161 UNIT T-1								HLS E		
007161	CROSS	ST	089E1	0439323	7161 UNIT T-2								HLS E		
007161	CROSS	ST	089E1	0439331	7161 UNIT T-3								HLS E		
007161	CROSS	ST	089E1	0439349	7161 UNIT T-4								HLS E		
007161	CROSS	ST	089E1	0439356	7161 UNIT 101								HLS E		
007161	CROSS	ST	089E1	0439364	7161 UNIT 102								HLS E		
007161	CROSS	ST	089E1	0439372	7161 UNIT 103								HLS E		
007161	CROSS	ST	089E1	0439380	7161 UNIT 104								HLS E		
007161	CROSS	ST	089E1	0439398	7161 UNIT 201								HLS E		
007161	CROSS	ST	089E1	0439406	7161 UNIT 202								HLS E		
007161	CROSS	ST	089E1	0439414	7161 UNIT 203								HLS E		
007161	CROSS	ST	089E1	0439422	7161 UNIT 204								HLS E		
007165	CROSS	ST	089E1	0439190	7165 UNIT T-1								HLS E		
007165	CROSS	ST	089E1	0439208	7165 UNIT T-2								HLS E		
007165	CROSS	ST	089E1	0439216	7165 UNIT T-3								HLS E		
007165	CROSS	ST	089E1	0439224	7165 UNIT T-4								HLS E		
007165	CROSS	ST	089E1	0439232	7165 UNIT 101								HLS E		
007165	CROSS	ST	089E1	0439240	7165 UNIT 102 2005 EAI-X TRS								HLS E		
007165	CROSS	ST	089E1	0439257	7165 UNIT 103								HLS E		
007165	CROSS	ST	089E1	0439265	7165 UNIT 104								HLS E		
007165	CROSS	ST	089E1	0439273	7165 UNIT 201								HLS E		
007165	CROSS	ST	089E1	0439281	7165 UNIT 202								HLS E		
007165	CROSS	ST	089E1	0439299	7165 UNIT 203								HLS E		
007165	CROSS	ST	089E1	0439307	7165 UNIT 204								HLS E		
007169	CROSS	ST	089E1	0439075	7169 UNIT T-1								HLS E		
007169	CROSS	ST	089E1	0439083	7169 UNIT T-2								HLS E		
007169	CROSS	ST	089E1	0439091	7169 UNIT T-3								HLS E		

Property Address			Tax Map Grid	Tax Account	Legal Description	Lot	Block	Parcel	Noise Area	High Intensity Noise Zone	Safety Zone	Safety Zone	Height Limit Surface	Height Limit Surface	Height Limit Surface
007169	CROSS	ST	089E1	0439109	7169 UNIT T-4								HLS E		
007169	CROSS	ST	089E1	0439117	7169 UNIT 101								HLS E		
007169	CROSS	ST	089E1	0439125	7169 UNIT 102								HLS E		
007169	CROSS	ST	089E1	0439133	7169 UNIT 103								HLS E		
007169	CROSS	ST	089E1	0439141	7169 UNIT 104								HLS E		
007169	CROSS	ST	089E1	0439158									HLS E		
007169	CROSS	ST	089E1	0439166	7169 UNIT 202								HLS E		
007169	CROSS	ST	089E1	0439174	7169 UNIT 203								HLS E		
007169	CROSS	ST	089E1	0439182	7169 UNIT 204								HLS E		
007201	CROSS	ST	089E1	0439729	UNIT 7201								HLS E		
007203	CROSS	ST	089E1	0439737	UNIT 7203								HLS E		
007205	CROSS	ST	089E1	0439745	UNIT 7205								HLS E		
007207	CROSS	ST	089E1	0439752	UNIT 7207								HLS E		
007209	CROSS	ST	089E1	0439760	UNIT 7209								HLS E		
007211	CROSS	ST	089E1	0439778	UNIT 7211								HLS E		
007213	CROSS	ST	089E1	0439786	UNIT 7213								HLS E		
007215	CROSS	ST	089E1	0439794	UNIT 7215								HLS E		
007217	CROSS	ST	089E1	0439802	UNIT 7217 (03 EAI-X TRS)								HLS E		
007219	CROSS	ST	089E1	0439810	UNIT 7219								HLS E		
007221	CROSS	ST	089E1	0439828	UNIT 7221								HLS E		
007223	CROSS	ST	089E1	0439836	UNIT 7223								HLS E		
007225	CROSS	ST	089E1	0439844	UNIT 7225								HLS E		
007227	CROSS	ST	089E1	0439851	UNIT 7227								HLS E		
007229	CROSS	ST	089E1	0439869	UNIT 7229								HLS E		
007231	CROSS	ST	089E1	0439877	UNIT 7231								HLS E		
007233	CROSS	ST	089E1	0439885	UNIT 7233								HLS E		
007235	CROSS	ST	089E1	0439893	UNIT 7235								HLS E		
007237	CROSS	ST	089E1	0438655	UNIT 7237								HLS D	HLS E	
007237	CROSS	ST	089E1	0438655	UNIT 7237								HLS E		
007239	CROSS	ST	089E1	0438663	UNIT 7239								HLS E		
007239	CROSS	ST	089E1	0438663	UNIT 7239								HLS D	HLS E	
007241	CROSS	ST	089E1	0438671	UNIT 7241								HLS E		
007241	CROSS	ST	089E1	0438671	UNIT 7241								HLS D	HLS E	
007243	CROSS	ST	089E1	0438689	UNIT 7243								HLS D	HLS E	
007243	CROSS	ST	089E1	0438689	UNIT 7243								HLS E		
007245	CROSS	ST	089E1	0438697	UNIT 7245								HLS D	HLS E	
007245	CROSS	ST	089E1	0438697	UNIT 7245								HLS E		
007247	CROSS	ST	089E1	0438705	UNIT 7247								HLS E		
007247	CROSS	ST	089E1	0438705	UNIT 7247								HLS D	HLS E	
007249	CROSS	ST	089E1	0438713	UNIT 7249								HLS D	HLS E	

Property Address			Tax Map Grid	Tax Account	Legal Description	Lot	Block	Parcel	Noise Area	High Intensity Noise Zone	Safety Zone	Safety Zone	Height Limit Surface	Height Limit Surface	Height Limit Surface
007249	CROSS	ST	089E1	0438713	UNIT 7249								HLS E		
007251	CROSS	ST	089E1	0438721	UNIT 7251								HLS E		
007251	CROSS	ST	089E1	0438721	UNIT 7251								HLS D	HLS E	
007253	CROSS	ST	089E1	0438739	UNIT 7253								HLS D	HLS E	
007253	CROSS	ST	089E1	0438739	UNIT 7253								HLS E		
007255	CROSS	ST	089E1	0438747	UNIT 7255								HLS D	HLS E	
007255	CROSS	ST	089E1	0438747	UNIT 7255								HLS E		
007257	CROSS	ST	089E1	0438754	UNIT 7257								HLS E		
007257	CROSS	ST	089E1	0438754	UNIT 7257								HLS D	HLS E	
007259	CROSS	ST	089E1	0438762	UNIT 7259								HLS D	HLS E	
007259	CROSS	ST	089E1	0438762	UNIT 7259								HLS E		
007261	CROSS	ST	089E1	0438770	UNIT 7261 09REMAIL2/24LDA								HLS E		
007261	CROSS	ST	089E1	0438770	UNIT 7261 09REMAIL2/24LDA								HLS D	HLS E	
007263	CROSS	ST	089E1	0438788	UNIT 7263								HLS E		
007263	CROSS	ST	089E1	0438788	UNIT 7263								HLS D	HLS E	
007265	CROSS	ST	089E1	0438796	UNIT 7265								HLS D	HLS E	
007265	CROSS	ST	089E1	0438796	UNIT 7265								HLS E		
007267	CROSS	ST	089E1	0438804	UNIT 7267								HLS E		
007267	CROSS	ST	089E1	0438804	UNIT 7267								HLS D	HLS E	
007269	CROSS	ST	089E1	0438812	UNIT 7269								HLS D	HLS E	
007269	CROSS	ST	089E1	0438812	UNIT 7269								HLS E		
007271	CROSS	ST	089E1	0438820	UNIT 7271								HLS D	HLS E	
007271	CROSS	ST	089E1	0438820	UNIT 7271								HLS E		
007301	CROSS	ST	089E1	0438838	UNIT 7301								HLS D	HLS E	
007301	CROSS	ST	089E1	0438838	UNIT 7301								HLS E		
007303	CROSS	ST	089E1	0438846	UNIT 7303 09REMAIL2/24LDA								HLS E		
007303	CROSS	ST	089E1	0438846	UNIT 7303 09REMAIL2/24LDA								HLS D	HLS E	
007305	CROSS	ST	089E1	0438853	UNIT 7305								HLS D	HLS E	
007305	CROSS	ST	089E1	0438853	UNIT 7305								HLS E		
007307	CROSS	ST	089E1	0438861	UNIT 7307								HLS D	HLS E	
007307	CROSS	ST	089E1	0438861	UNIT 7307								HLS E		
007309	CROSS	ST	089E1	0438879	UNIT 7309 2004 EAI-X TRS								HLS D	HLS E	
007309	CROSS	ST	089E1	0438879	UNIT 7309 2004 EAI-X TRS								HLS E		
007311	CROSS	ST	089E1	0438887	UNIT 7311								HLS E		
007311	CROSS	ST	089E1	0438887	UNIT 7311								HLS D	HLS E	
007313	CROSS	ST	089E1	0438895	UNIT 7313								HLS E		
007313	CROSS	ST	089E1	0438895	UNIT 7313								HLS D	HLS E	
007315	CROSS	ST	089E1	0438903	UNIT 7315								HLS E		
007315	CROSS	ST	089E1	0438903	UNIT 7315								HLS D	HLS E	
007317	CROSS	ST	089E1	0438911	UNIT 7317								HLS D	HLS E	

Property Address			Tax Map Grid	Tax Account	Legal Description	Lot	Block	Parcel	Noise Area	High Intensity Noise Zone	Safety Zone	Safety Zone	Height Limit Surface	Height Limit Surface	Height Limit Surface
007317	CROSS	ST	089E1	0438911	UNIT 7317								HLS E		
007319	CROSS	ST	089E1	0438929	UNIT 7319								HLS E		
007319	CROSS	ST	089E1	0438929	UNIT 7319								HLS D	HLS E	
007321	CROSS	ST	089E1	0438937	UNIT 7321								HLS E		
007321	CROSS	ST	089E1	0438937	UNIT 7321								HLS D	HLS E	
007323	CROSS	ST	089E1	0438945	UNIT 7323								HLS D	HLS E	
007323	CROSS	ST	089E1	0438945	UNIT 7323								HLS E		
007325	CROSS	ST	089E1	0438952	UNIT 7325								HLS D	HLS E	
007325	CROSS	ST	089E1	0438952	UNIT 7325								HLS E		
007327	CROSS	ST	089E1	0438960	UNIT 7327								HLS E		
007327	CROSS	ST	089E1	0438960	UNIT 7327								HLS D	HLS E	
007329	CROSS	ST	089E1	0438978	UNIT 7329								HLS E		
007329	CROSS	ST	089E1	0438978	UNIT 7329								HLS D	HLS E	
007331	CROSS	ST	089E1	0438986	UNIT 7331								HLS E		
007331	CROSS	ST	089E1	0438986	UNIT 7331								HLS D	HLS E	
007333	CROSS	ST	089E1	0438994	UNIT 7333								HLS D	HLS E	
007333	CROSS	ST	089E1	0438994	UNIT 7333								HLS E		
007335	CROSS	ST	089E1	0439000	UNIT 7335 TDT S/B 5/25/05 L22150 F567								HLS D	HLS E	
007335	CROSS	ST	089E1	0439000	UNIT 7335 TDT S/B 5/25/05 L22150 F567								HLS E		
007337	CROSS	ST	089E1	0439018	UNIT 7337								HLS E		
007337	CROSS	ST	089E1	0439018	UNIT 7337								HLS D	HLS E	
007339	CROSS	ST	089E1	0439026	UNIT 7339								HLS D	HLS E	
007339	CROSS	ST	089E1	0439026	UNIT 7339								HLS E		
007341	CROSS	ST	089E1	0439034	UNIT 7341								HLS E		
007341	CROSS	ST	089E1	0439034	UNIT 7341								HLS D	HLS E	
007343	CROSS	ST	089E1	0439042	UNIT 7343								HLS D	HLS E	
007343	CROSS	ST	089E1	0439042	UNIT 7343								HLS E		
007345	CROSS	ST	089E1	0439059	UNIT 7345								HLS E		
007345	CROSS	ST	089E1	0439059	UNIT 7345								HLS D	HLS E	
007347	CROSS	ST	089E1	0439067	UNIT 7347								HLS E		
007347	CROSS	ST	089E1	0439067	UNIT 7347								HLS D	HLS E	
00000	CROSS COUNTRY	TER	091C3	5526717	PLAT 30- PARCEL OO COMMON AREA								HLS E		
000000	CROSS COUNTRY	TER	091C3	5526832	PLAT 31- PARCEL PP COMMON AREA								HLS E		
004302	CROSS COUNTRY	TER	091C3	3982154	PLAT 57	14	K						HLS E		
004303	CROSS COUNTRY	TER	091C3	5526854	MARLBORO RIDGE, PLAT 33, BLK L, LOT 2	2	L						HLS E		
004305	CROSS COUNTRY	TER	091C3	5526865	MARLBORO RIDGE, PLAT33, BLK L, LOT 3	3	L						HLS E		
004306	CROSS COUNTRY	TER	091C3	3982147	PLAT 57	13	K						HLS E		
004307	CROSS COUNTRY	TER	091C3	5526876	PLAT 33	4	L						HLS E		
004308	CROSS COUNTRY	TER	091C3	3982139	PLAT 57	12	K						HLS E		
004309	CROSS COUNTRY	TER	091C3	5526887	MARLBORO RIDGE, PLAT 33, BLK L, LOT 5	5	L						HLS E		

Property Address			Tax Map Grid	Tax Account	Legal Description	Lot	Block	Parcel	Noise Area	High Intensity Noise Zone	Safety Zone	Safety Zone	Height Limit Surface	Height Limit Surface	Height Limit Surface
004310	CROSS COUNTRY	TER	091C3	3982121	PLAT 57	11	K						HLS E		
004311	CROSS COUNTRY	TER	091C3	5526898	PLAT 57	20	L						HLS E		
004400	CROSS COUNTRY	TER	091C3	3982113	PLAT 57	10	K						HLS E		
004401	CROSS COUNTRY	TER	091C3	5526728	MARLBORO RIDGE, PLAT 31, BLK H, LOT 1	1	H						HLS E		
004403	CROSS COUNTRY	TER	091C3	5526730	MARLBORO RIDGE, PLAT 31, BLK H, LOT 2	2	H						HLS E		
004405	CROSS COUNTRY	TER	091C3	5526741	PLAT 31	3	H						HLS E		
004407	CROSS COUNTRY	TER	091C3	5526752	MARLBORO RIDGE, PLAT 31, BLK H, LOT 4	4	H						HLS E		
004408	CROSS COUNTRY	TER	091C3	3982097	PLAT 32- PARCEL J COMMON AREA PER PLAT								HLS E		
004409	CROSS COUNTRY	TER	091C3	5526763	PLAT 31	5	H						HLS E		
004411	CROSS COUNTRY	TER	091C3	5526774	MARLBORO RIDGE, PLAT 31, BLK H, LOT 6	6	H						HLS E		
004413	CROSS COUNTRY	TER	091C3	5526785	MARLBORO RIDGE, PLAT 31, BLK H, LOT 7	7	H						HLS E		
004415	CROSS COUNTRY	TER	091C3	5526796	MARLBORO RIDGE, PLAT 31, BLK H, LOT 8	8	H						HLS E		
004501	CROSS COUNTRY	TER	091C3	5526808	PLAT 31	9	H						HLS E		
004502	CROSS COUNTRY	TER	091C3	5526320	MARLBORO RIDGE, PLAT29, BLK J, LOT 9	9	J						HLS E		
004503	CROSS COUNTRY	TER	091C3	5526810	MARLBORO RIDGE, PLAT31, BLKH, LOT 10	10	H						HLS E		
004504	CROSS COUNTRY	TER	091C3	5526318	PLAT 29	8	J						HLS E		
004505	CROSS COUNTRY	TER	091C3	5526821	PLAT 31	11	H						HLS E		
004506	CROSS COUNTRY	TER	091C3	5526307	MARLBORO RIDGE, PLAT 29, BLK J LOT 7	7	J						HLS E		
004507	CROSS COUNTRY	TER	091C3	5526513	MARLBORO RIDGE, PLAT30, BLK H, LOT 12	12	H						HLS E		
004508	CROSS COUNTRY	TER	091C3	5526295	MARLBORO RIDGE, PLAT29, BLK J, LOT 6	6	J						HLS E		
004509	CROSS COUNTRY	TER	091C3	5526524	PLAT 30	13	H						HLS E		
004511	CROSS COUNTRY	TER	091C3	5526535	PLAT 30	14	H						HLS E		
000000	CRYSTAL OAKS	LN	090D3	5535825	SMITH HOME FARM- PLAT 3 PARCEL J-3 COMMON AREA PER PLAT		J		YES				HLS D		
000000	CRYSTAL OAKS	LN	090D3	5537130	SMITH HOME FARM- PLAT 10 PART PARCEL H-1 COMMON AREA PER PLAT		H		YES				HLS D		
00000	CRYSTAL OAKS	LN	090D3	5537232	SMITH HOME FARM- PLAT 11 PART PARCEL H-1 COMMON AREA PER PLAT				YES				HLS D		
00000	CRYSTAL OAKS	LN	090D3	5537243	SMITH HOME FARM- PLAT 11 PART PARCEL J-1 COMMON AREA PER PLAT				YES				HLS D		
00000	CRYSTAL OAKS	LN	090D3	5537367	SMITH HOME FARM- PLAT 12 PART PARCEL J-1 COMMON AREA PER PLAT				YES				HLS D		
009000	CRYSTAL OAKS	LN	090D3	5537254	SMITH HOME FARM, PLAT 12	1	I		YES				HLS D		
009001	CRYSTAL OAKS	LN	090D3	5537298	SMITH HOME FARM, PLAT 12	1	J		YES				HLS D		
009002	CRYSTAL OAKS	LN	090D3	5537265	SMITH HOME FARM, PLAT 12	2	I		YES				HLS D		
009003	CRYSTAL OAKS	LN	090D3	5537301	SMITH HOME FARM, PLAT 12	2	J		YES				HLS D		
009004	CRYSTAL OAKS	LN	090D3	5537276	SMITH HOME FARM, PLAT 12	3	I		YES				HLS D		
009005	CRYSTAL OAKS	LN	090D3	5537312	SMITH HOME FARM, PLAT 12	3	J		YES				HLS D		
009006	CRYSTAL OAKS	LN	090D3	5537287	SMITH HOME FARM, PLAT12	4	I		YES				HLS D		
009007	CRYSTAL OAKS	LN	090D3	5537323	SMITH HOME FARM, PLAT 12	4	J		YES				HLS D		
009009	CRYSTAL OAKS	LN	090D3	5537334	SMITH HOME FARM, PLAT 12	5	J		YES				HLS D		
009010	CRYSTAL OAKS	LN	090D3	5537356	SMITH HOME FARM- PLAT 12 PART PARCEL H-1 COMMON AREA PER PLAT				YES				HLS D		
009011	CRYSTAL OAKS	LN	090D3	5537345	SMITH HOME FARM, PLAT 12	6	J		YES				HLS D		
009100	CRYSTAL OAKS	LN	090D3	5537141	SMITH HOME FARM, PLAT 11	5	I		YES				HLS D		
009102	CRYSTAL OAKS	LN	090D3	5537152	SMITH HOME FARM, PLAT 11	6	I		YES				HLS D		

Property Address			Tax Map Grid	Tax Account	Legal Description	Lot	Block	Parcel	Noise Area	High Intensity Noise Zone	Safety Zone	Safety Zone	Height Limit Surface	Height Limit Surface	Height Limit Surface
009103	CRYSTAL OAKS	LN	090D3	5537196	SMITH HOME FARM, PLAT 11	7	J		YES				HLS D		
009104	CRYSTAL OAKS	LN	090D3	5537163	SMITH HOME FARM, PLAT 11	7	I		YES				HLS D		
009105	CRYSTAL OAKS	LN	090D3	5537208	SMITH HOME FARM, PLAT 11	8	J		YES				HLS D		
009106	CRYSTAL OAKS	LN	090D3	5537174	SMITH HOME FARM, PLAT 11	8	I		YES				HLS D		
009108	CRYSTAL OAKS	LN	090D3	5537185	SMITH HOME FARM, PLAT 11	9	I		YES				HLS D		
009303	CRYSTAL OAKS	LN	090D3	5535780	PLAT 3	22	J		YES				HLS D		
009305	CRYSTAL OAKS	LN	090D3	5535791	PLAT 3	23	J		YES				HLS D		
009307	CRYSTAL OAKS	LN	090D3	5535803	SMITH HOME FARM, PLAT 3	24	J		YES				HLS D		
009309	CRYSTAL OAKS	LN	090D3	5535814	PLAT 3	25	J		YES				HLS D		
009403	CRYSTAL OAKS	LN	090D3	5535687	SMITH HOME FARM, PLAT 2	31	J		YES				HLS D		
009404	CRYSTAL OAKS	LN	090D3	5536055	SMITH HOME FARM, PLAT 5	1	G		YES				HLS D		
009405	CRYSTAL OAKS	LN	090D3	5535698	PLAT 2	32	J		YES				HLS D		
009406	CRYSTAL OAKS	LN	090D3	5536066	PLAT 5	2	G		YES				HLS D		
	CRYSTAL OAKS	LN	090D3	5544795	PLAT 2 PARCEL J5 COMMON AREA PER PLAT (LAC PER SUR 06)		J		YES				HLS D		
000001	DAIMLER	DR	066E4	2072536	CONDOMINIUM UNIT 81								HLS B	HLS G	
000002	DAIMLER	DR	066E4	2008506	CONDOMINIUM UNIT 55								HLS B	HLS G	
000003	DAIMLER	DR	066E4	2088193	UNIT 80								HLS B	HLS G	
000005	DAIMLER	DR	066E4	2098085	CONDOMINIUM UNIT 79								HLS B	HLS G	
000006	DAIMLER	DR	066E4	2003788	CONDOMINIUM UNIT 57								HLS B	HLS G	
000007	DAIMLER	DR	066E4	2075927	CONDOMINIUM UNIT 78								HLS B	HLS G	
000008	DAIMLER	DR	066E4	2003796	CONDOMINIUM UNIT 58								HLS B	HLS G	
000009	DAIMLER	DR	066E4	2068112	CONDOMINIUM UNIT 77								HLS B	HLS G	
000010	DAIMLER	DR	066E4	2003804	CONDOMINIUM UNIT 59								HLS B	HLS G	
000012	DAIMLER	DR	066E4	1988948	CONDOMINIUM UNIT 60								HLS B	HLS G	
000014	DAIMLER	DR	066E4	2003820	CONDOMINIUM UNIT 61								HLS B	HLS G	
000015	DAIMLER	DR	066E4	2121887		1	A						HLS B		
000016	DAIMLER	DR	066E4	2003838	CONDOMINIUM UNIT 62								HLS B	HLS G	
000017	DAIMLER	DR	066E4	2067338		2	A						HLS B		
000018	DAIMLER	DR	066E4	2003846	CONDOMINIUM UNIT 63								HLS B	HLS G	
000019	DAIMLER	DR	066E4	2077204		3	A						HLS B		
000020	DAIMLER	DR	066E4	2003853	CONDOMINIUM UNIT 64								HLS B	HLS G	
000021	DAIMLER	DR	066E4	2071843	RES N PER OWNER	4	A						HLS B		
000022	DAIMLER	DR	066E4	2003861	CONDOMINIUM UNIT 65								HLS B	HLS G	
000023	DAIMLER	DR	066E4	2069169		5	A						HLS B		
000024	DAIMLER	DR	066E4	2003879	CONDOMINIUM UNIT 66								HLS B	HLS G	
000025	DAIMLER	DR	066E4	2048411		6	A						HLS B		
000027	DAIMLER	DR	066E4	2064871		7	A						HLS B	HLS G	
000028	DAIMLER	DR	066E4	2003895	CONDOMINIUM UNIT 68								HLS B	HLS G	
000030	DAIMLER	DR	066E4	2003903	CONDOMINIUM UNIT 69								HLS B	HLS G	
000032	DAIMLER	DR	066E4	2003911	CONDOMINIUM UNIT 70								HLS B	HLS G	

Property Address			Tax Map Grid	Tax Account	Legal Description	Lot	Block	Parcel	Noise Area	High Intensity Noise Zone	Safety Zone	Safety Zone	Height Limit Surface	Height Limit Surface	Height Limit Surface
000034	DAIMLER	DR	066E4	2009322	CONDOMINIUM UNIT 71 T-DT S/B 6/11/04 L19690F292								HLS B	HLS G	
000036	DAIMLER	DR	066E4	2003929	CONDOMINIUM UNIT 72								HLS B	HLS G	
000038	DAIMLER	DR	066E4	2003937	CONDOMINIUM UNIT 73								HLS B	HLS G	
000040	DAIMLER	DR	066E4	2003945	CONDOMINIUM UNIT 74								HLS B	HLS G	
000042	DAIMLER	DR	066E4	2000594	CONDOMINIUM UNIT 75								HLS B	HLS G	
000044	DAIMLER	DR	066E4	2070225	CONDOMINIUM UNIT 76								HLS B	HLS G	
000046	DAIMLER	DR	066D4	2067932	CONDOMINIUM UNIT 110								HLS G		
000048	DAIMLER	DR	066D4	2004190	CONDOMINIUM UNIT 109								HLS G		
000050	DAIMLER	DR	066D4	2004182	CONDOMINIUM UNIT 108								HLS G		
000052	DAIMLER	DR	066D4	2004174	CONDOMINIUM UNIT 107								HLS G		
000054	DAIMLER	DR	066D4	2004166	CONDOMINIUM UNIT 106								HLS G		
000056	DAIMLER	DR	066D4	2004158	CONDOMINIUM UNIT 105								HLS G		
000058	DAIMLER	DR	066D4	2004141	CONDOMINIUM UNIT 104								HLS G		
000060	DAIMLER	DR	066D4	2004133	CONDOMINIUM UNIT 103								HLS G		
000062	DAIMLER	DR	066D4	2004125	CONDOMINIUM UNIT 102								HLS G		
000064	DAIMLER	DR	066D4	2004117	UNIT 101								HLS G		
000066	DAIMLER	DR	066D4	2004109	CONDOMINIUM UNIT 100								HLS G		
000068	DAIMLER	DR	066D4	2004091	CONDOMINIUM UNIT 99								HLS G		
000070	DAIMLER	DR	066D4	1985282	CONDOMINIUM UNIT 98								HLS G		
000074	DAIMLER	DR	066D4	2004075	CONDOMINIUM UNIT 96								HLS G		
000076	DAIMLER	DR	066D4	2004067	CONDOMINIUM UNIT 95								HLS G		
000080	DAIMLER	DR	066D4	2004042	CONDOMINIUM UNIT 93								HLS G		
000082	DAIMLER	DR	066D4	2004034	CONDOMINIUM UNIT 92								HLS G		
000084	DAIMLER	DR	066D4	2004026	CONDOMINIUM UNIT 91								HLS G		
000086	DAIMLER	DR	066D4	2001485	CONDOMINIUM UNIT 90								HLS G		
000142	DAIMLER	DR	066D4	2004018	CONDOMINIUM UNIT 89								HLS G		
000144	DAIMLER	DR	066D4	2004000	CONDOMINIUM UNIT 88								HLS G		
000146	DAIMLER	DR	066D4	2003994	CONDOMINIUM UNIT 87								HLS G		
000148	DAIMLER	DR	066E4	2003986	CONDOMINIUM UNIT 86 T-DT S /B 08/03/04 L20069 F117								HLS G		
000150	DAIMLER	DR	066E4	2003978	CONDOMINIUM UNIT 85								HLS G		
000152	DAIMLER	DR	066E4	2003960	CONDOMINIUM UNIT 84								HLS G		
000154	DAIMLER	DR	066E4	2003952	CONDOMINIUM UNIT 83								HLS G		
000156	DAIMLER	DR	066E4	2058279	CONDOMINIUM UNIT 82								HLS G		
000158	DAIMLER	DR	066E4	2003697	CONDOMINIUM UNIT 46								HLS B	HLS G	
000160	DAIMLER	DR	066E4	2003705	CONDOMINIUM UNIT 47								HLS B	HLS G	
000162	DAIMLER	DR	066E4	2003713	CONDOMINIUM UNIT 48								HLS B	HLS G	
000164	DAIMLER	DR	066E4	2096790	CONDOMINIUM UNIT 49								HLS B	HLS G	
000166	DAIMLER	DR	066E4	2003721	CONDOMINIUM UNIT 50								HLS B	HLS G	
000168	DAIMLER	DR	066E4	2003739	CONDOMINIUM UNIT 51								HLS B	HLS G	
000170	DAIMLER	DR	066E4	2003747	UNIT 52								HLS B	HLS G	

Property Address			Tax Map Grid	Tax Account	Legal Description	Lot	Block	Parcel	Noise Area	High Intensity Noise Zone	Safety Zone	Safety Zone	Height Limit Surface	Height Limit Surface	Height Limit Surface
000172	DAIMLER	DR	066E4	2003754	CONDOMINIUM UNIT 53								HLS B	HLS G	
000174	DAIMLER	DR	066E4	2003762	CONDOMINIUM UNIT 54								HLS B	HLS G	
000176	DAIMLER	DR	066E4	2003689	CONDOMINIUM UNIT 45								HLS B	HLS G	
000178	DAIMLER	DR	066E4	2003671	UNIT 44								HLS B	HLS G	
000180	DAIMLER	DR	066E4	2003663	CONDOMINIUM UNIT 43								HLS B	HLS G	
000182	DAIMLER	DR	066E4	2003655	UNIT 42								HLS B	HLS G	
000184	DAIMLER	DR	066E4	1997402	CONDOMINIUM UNIT 41								HLS B	HLS G	
000186	DAIMLER	DR	066E4	2003648	CONDOMINIUM UNIT 40								HLS B	HLS G	
000188	DAIMLER	DR	066E4	2003630	CONDOMINIUM UNIT 39								HLS B	HLS G	
000190	DAIMLER	DR	066E4	2003622	CONDOMINIUM UNIT 38								HLS B	HLS G	
000192	DAIMLER	DR	066E4	2100956	CONDOMINIUM UNIT 28								HLS B	HLS G	
000194	DAIMLER	DR	066E4	2003598	CONDOMINIUM UNIT 29								HLS B	HLS G	
000196	DAIMLER	DR	066E4	2008456	CONDOMINIUM UNIT 30								HLS B	HLS G	
000198	DAIMLER	DR	066E4	2045045									HLS B	HLS G	
000200	DAIMLER	DR	066E4	2003606	CONDOMINIUM UNIT 32								HLS B	HLS G	
000202	DAIMLER	DR	066E4	2003614	CONDOMINIUM UNIT 33								HLS B	HLS G	
000204	DAIMLER	DR	066E4	2095065	CONDOMINIUM UNIT 34								HLS B	HLS G	
000206	DAIMLER	DR	066E4	2022473	CONDOMINIUM UNIT 35								HLS B	HLS G	
000208	DAIMLER	DR	066E4	2033140	CONDOMINIUM UNIT 36								HLS B	HLS G	
000210	DAIMLER	DR	066E4	2050623	CONDOMINIUM UNIT 37								HLS B	HLS G	
004912	DALTON	ST	097F2	0463802		9	G						HLS E		
005000	DALTON	ST	097F3	0574202		28A							HLS E		
005004	DALTON	ST	097F3	0534198		28B							HLS E		
005005	DALTON	ST	097F3	0463356	LOT 75 EX E 5.31 FT EQ 1369 SQ FT								HLS E		
005007	DALTON	ST	097F3	0578641	RESUB LOT 75 E5.31FT LOT75 EQ 1369 SQFT								HLS E		
005008	DALTON	ST	097F3	0643122		28C							HLS E		
005009	DALTON	ST	097F3	0453795	-RESUB	98							HLS E		
007000	DANFORD	DR	125E4	0961060		18	N						HLS G		
007001	DANFORD	DR	125E4	0908962		26	Y						HLS G		
008602	DANGERFIELD	PL	117C2	0852822		15	D		YES				HLS B		
008603	DANGERFIELD	PL	117C2	0956797		2	G		YES				HLS B		
008604	DANGERFIELD	PL	117C2	0852814	PT LOT 14 EQ 10002 SQ FT		D		YES				HLS B		
008604	DANGERFIELD	PL	117C2	0873711	ADDN- PT LT 14 EQ 10000 SF & OUTLOT A		D		YES				HLS B		
008604	DANGERFIELD	PL	117C2	0873711	ADDN- PT LT 14 EQ 10000 SF & OUTLOT A		D		YES				HLS B		
008605	DANGERFIELD	PL	117C2	0849018				124	YES				HLS B		
008608	DANGERFIELD	PL	117C2	0852806	CAE 09-01098 TDT 08/12/2009	13	D		YES				HLS B		
008610	DANGERFIELD	PL	117C2	0887687	RESUB	1	D		YES				HLS B		
008625	DANGERFIELD	PL	117C2	0990051				085	YES				HLS B		
008629	DANGERFIELD	PL	117C3	0990192				138	YES				HLS B	HLS G	
008633	DANGERFIELD	PL	117C3	2981892	(STR TO #2981892 FR #0990200 FOR 96-97)			232	YES				HLS B	HLS G	

Property Address			Tax Map Grid	Tax Account	Legal Description	Lot	Block	Parcel	Noise Area	High Intensity Noise Zone	Safety Zone	Safety Zone	Height Limit Surface	Height Limit Surface	Height Limit Surface
008637	DANGERFIELD	PL	117C3	0990200	SUBJ TO AG TX			084	YES				HLS B	HLS E	HLS G
008700	DANGERFIELD	PL	117C2	0887695	RESUB	2	D		YES				HLS B		
008702	DANGERFIELD	PL	117C2	0887703	RESUB	3	D		YES				HLS B		
008704	DANGERFIELD	PL	117C2	0887711	RESUB	4	D		YES				HLS B		
008706	DANGERFIELD	PL	117C2	0887729	RESUB	5	D		YES				HLS B		
008708	DANGERFIELD	PL	117C2	0887737		6	D		YES				HLS B	HLS G	
008800	DANGERFIELD	CT	117C2	0887943	RESUB	4	F		YES				HLS G		
008801	DANGERFIELD	CT	117C2	0887950		5	F		YES				HLS G		
008802	DANGERFIELD	CT	117C2	0887935	RESUB	3	F		YES				HLS G		
008803	DANGERFIELD	CT	117C2	0887968	2004 EAI-X TRS CAE06-22279 W/TDT 6/9/09	6	F		YES				HLS G		
008804	DANGERFIELD	CT	117C2	0887927		2	F		YES				HLS G		
008808	DANGERFIELD	PL	117C2	0887919		1	F		YES				HLS G		
008809	DANGERFIELD	PL	117D3	0849224				107	YES				HLS B	HLS E	HLS G
008901	DANGERFIELD	PL	117D2	0955559		44	F		YES				HLS E	HLS G	
008902	DANGERFIELD	PL	117C2	0955286		26	C		YES				HLS E	HLS G	
008904	DANGERFIELD	PL	117C2	0955567	PARCEL B COMMON AREA PER PLAT		D		YES				HLS E	HLS G	
008905	DANGERFIELD	PL	117D2	0955542		43	F		YES				HLS E		
008906	DANGERFIELD	PL	117C2	0955294		1	D		YES				HLS E	HLS G	
008907	DANGERFIELD	PL	117D2	0955534		42	F		YES				HLS E		
008908	DANGERFIELD	PL	117C2	0955302		2	D		YES				HLS E		
008909	DANGERFIELD	PL	117D2	3268950		41A	F		YES				HLS E		
008911	DANGERFIELD	PL	117D2	0955518	2004 EAI-X TRS	40	F		YES				HLS E		
009000	DANGERFIELD	PL	117D2	0955401	T-DT S/B 06/11/04 L19688 F309	12	D		YES				HLS E		
009001	DANGERFIELD	PL	117D2	0955492		2	F		YES				HLS E		
009002	DANGERFIELD	PL	117D2	0955419		13	D		YES				HLS E		
009003	DANGERFIELD	PL	117D2	0955484		1	F		YES				HLS E		
009006	DANGERFIELD	PL	117D2	0955427		14	D		YES				HLS E		
009007	DANGERFIELD	PL	117D2	0955476		21	E		YES				HLS E		
009009	DANGERFIELD	PL	117D2	0955468		20	E		YES				HLS E		
009010	DANGERFIELD	PL	117D2	0955435		15	D		YES				HLS E		
009011	DANGERFIELD	PL	117D2	0955450		19	E		YES				HLS E		
009013	DANGERFIELD	PL	117D2	0955443		18	E		YES				HLS E		
009014	DANGERFIELD	PL	117D1	0955575	2004 EAI-X TRS	16	D		YES				HLS E		
009015	DANGERFIELD	PL	117D1	0955674		17	E		YES				HLS E		
009016	DANGERFIELD	PL	117D1	0955583		17	D		YES				HLS E		
009017	DANGERFIELD	PL	117D1	0955666		16	E		YES				HLS E		
009101	DANGERFIELD	PL	117D1	0955658		1	E		YES				HLS E		
009901	DANGERFIELD	RD	126A1	0953562				005	YES				HLS B		
009903	DANGERFIELD	RD	126A1	3232493	PARCEL A				YES				HLS B		
009905	DANGERFIELD	RD	126A1	3232501	PARCEL B (GLADYS PLAUGER HAS (L E) IN 19481 SQ FT & IMPS				YES				HLS B		

Property Address			Tax Map Grid	Tax Account	Legal Description	Lot	Block	Parcel	Noise Area	High Intensity Noise Zone	Safety Zone	Safety Zone	Height Limit Surface	Height Limit Surface	Height Limit Surface
009911	DANGERFIELD	RD	126A1	0874404				078	YES				HLS B		
010100	DANGERFIELD	RD	126A2	0880997				042	YES				HLS B		
010106	DANGERFIELD	RD	126A2	0848739	NR CLINTON L-12330 F-291			014					HLS B		
010107	DANGERFIELD	RD	126A1	0874420	PT PAR 51 ADMIN/ RES SPLIT 7/1/07			051	YES				HLS B		
010107	DANGERFIELD	RD	126A1	3903101	PT PAR 51 ADMIN/RES SPLIT 7/1/07			051	YES				HLS B		
010109	DANGERFIELD	RD	126A1	0874412	T-DT S/B 07/13/04 L19920 F334	1			YES				HLS B		
010110	DANGERFIELD	RD	126A2	0979609				012					HLS B		
010111	DANGERFIELD	RD	126A1	0850032	2004 EAI-X TRS			002					HLS B		
010112	DANGERFIELD	RD	126A2	0984831		3							HLS B		
010115	DANGERFIELD	RD	126A1	3918638		1			YES				HLS B		
010116	DANGERFIELD	RD	126A2	0963975				011					HLS B		
010120	DANGERFIELD	RD	125F2	0984823		2							HLS B		
	DANGERFIELD	RD	126A1	0850065				030					HLS B		
	DANGERFIELD	RD	126A2	0850164	NR CHELTENHAM			024	YES				HLS B		
	DANGERFIELD	RD	126A2	0850172	NR CHELTENHAM			041	YES				HLS B		
	DANGERFIELD	RD	125F1	0890269	OUTLOT B (CORR USE 08)								HLS B		
	DANGERFIELD	RD	126A2	0959197				015	YES				HLS B		
	DANGERFIELD	RD	126A2	0980102				013					HLS B		
010900	DANIEL SIM	CT	100B2	2931533		143	A						HLS E		
010901	DANIEL SIM	CT	100B2	2932218		142	A						HLS E		
010902	DANIEL SIM	CT	100B2	2931541		144	A						HLS E		
010903	DANIEL SIM	CT	100B2	2932200	2004 EAI-X TRS (RES N 05 TRS) T-DT S/B 07/01/04 L19861 F527	141	A						HLS E		
010904	DANIEL SIM	CT	100B2	2931558	2004 EAI-X TRS -DEED01/14/05PEND-	145	A						HLS E		
010905	DANIEL SIM	CT	100B2	2932192	CAE09-00470 W/TDT 3/13/09	140	A						HLS E		
010906	DANIEL SIM	CT	100B2	2931566	2004 EAI-X TRS	146	A						HLS E		
010907	DANIEL SIM	CT	100B2	2932184	2004 EAI-X TRS T-DT S/B 06/29/04 L19818 F263	139	A						HLS E		
010908	DANIEL SIM	CT	100B2	2931574		147	A						HLS E		
010909	DANIEL SIM	CT	100B2	2932176		138	A						HLS E		
010910	DANIEL SIM	CT	100B2	2931582		148	A						HLS E		
010911	DANIEL SIM	CT	100B2	2932168	TRS DT FOR L12340 F409 S/B 07/21/98	137	A						HLS E		
010912	DANIEL SIM	CT	100B2	2931590	T-DT S/B 09/01/04 L20238 F113	149	A						HLS E		
010913	DANIEL SIM	CT	100B2	2932150		136	A						HLS E		
010914	DANIEL SIM	CT	100B2	2931608		150	A						HLS E		
010915	DANIEL SIM	CT	100B2	2932143		135	A						HLS E		
010916	DANIEL SIM	CT	100B2	2931616		151	A						HLS E		
010917	DANIEL SIM	CT	100B2	2932135		134	A						HLS E		
010918	DANIEL SIM	CT	100B2	2931624	2004 EAI-X TRS T-DT S/B 06/04/04 L19639 F203	152	A						HLS E		
010919	DANIEL SIM	CT	100B2	2932127		133	A						HLS E		
010100	DAPPAH	CT	100A3	3710548		31	A		YES				HLS E		
010101	DAPPAH	CT	100A3	3710555		32	A		YES				HLS E		

Property Address			Tax Map Grid	Tax Account	Legal Description	Lot	Block	Parcel	Noise Area	High Intensity Noise Zone	Safety Zone	Safety Zone	Height Limit Surface	Height Limit Surface	Height Limit Surface
010102	DAPPAH	CT	100A3	3710530		30	A		YES				HLS E		
010103	DAPPAH	CT	100A3	3710563		33	A		YES				HLS E		
010104	DAPPAH	CT	100A3	3710522		29	A		YES				HLS E		
010105	DAPPAH	CT	100A3	3710571		34	A		YES				HLS E		
010107	DAPPAH	CT	100A3	3710589		35	A		YES				HLS E		
010108	DAPPAH	CT	100A3	3710829		3	C		YES				HLS E		
010109	DAPPAH	CT	100A3	3710597		36	A		YES				HLS E		
010110	DAPPAH	CT	100A3	3710811		2	C		YES				HLS E		
010111	DAPPAH	CT	100A3	3710605		37	A		YES				HLS E		
010112	DAPPAH	CT	100A3	3710803		1	C		YES				HLS E		
010113	DAPPAH	CT	100A3	3710613		38	A		YES				HLS E		
010115	DAPPAH	CT	100A3	3710621		39	A		YES				HLS E		
010201	DAPPAH	CT	100A3	3710639		40	A		YES				HLS E		
010202	DAPPAH	CT	100A3	3710969		24	C		YES				HLS E		
010203	DAPPAH	CT	100A3	3710647		41	A		YES				HLS E		
010205	DAPPAH	CT	100A3	3710654	PLAT 1	42	A		YES				HLS E		
010206	DAPPAH	CT	100A3	3710951		23	C		YES				HLS E		
010207	DAPPAH	CT	100A3	3710662		43	A		YES				HLS E		
010208	DAPPAH	CT	100A3	3710944		22	C		YES				HLS E		
010209	DAPPAH	CT	100A3	3710670		44	A		YES				HLS E		
010210	DAPPAH	CT	100A3	3710936		21	C		YES				HLS E		
010211	DAPPAH	CT	100A3	3710688		45	A		YES				HLS E		
010212	DAPPAH	CT	100A3	3710928		20	C		YES				HLS E		
010213	DAPPAH	CT	100A3	3710696		46	A		YES				HLS E		
010214	DAPPAH	CT	100A3	3710910		19	C		YES				HLS E		
010901	DAPPLED GREY	WAY	091C3	5545551	MARLBORO RIDGE PLAT 42 BLK PP LOT 1	1	PP						HLS E		
010903	DAPPLED GREY	WAY	091C3	5545562	MARLBORO RIDGE PLAT 42 BLK PP LOT 2	2	PP						HLS E		
010904	DAPPLED GREY	WAY	091C3	5545540	PLAT 42	15	OO						HLS E		
010905	DAPPLED GREY	WAY	091C3	5545573	MARLBORO RIDGE PLAT 42 BLK PP LOT 3	3	PP						HLS E		
010906	DAPPLED GREY	WAY	091C3	5545538	PLAT 42	14	OO						HLS E		
010907	DAPPLED GREY	WAY	091C3	5545584	MARLBORO RIDGE PLAT 42 BLK PP LOT 4	4	PP						HLS E		
010908	DAPPLED GREY	WAY	091C3	5545527	MARLBORO RIDGE PLAT 42 BLK OO LOT 13	13	OO						HLS E		
010909	DAPPLED GREY	WAY	091C3	5545595	PLAT 43	5	PP						HLS E		
010910	DAPPLED GREY	WAY	091C3	5545516	PLAT 42	12	OO						HLS E		
010911	DAPPLED GREY	WAY	091C3	5545607	MARLBORO RIDGE PLAT 42 BLK PP LOT 6	6	PP						HLS E		
010912	DAPPLED GREY	WAY	091C3	5545505	MARLBORO RIDGE PLAT 42 BLK OO LOT 11	11	OO						HLS E		
010913	DAPPLED GREY	WAY	091C3	5545618	MARLBORO RIDGE PLAT 42 BLK PP LOT 7	7	PP						HLS E		
010914	DAPPLED GREY	WAY	091C3	5545493	MARLBORO RIDGE PLAT 42 BLK OO LOT 10	10	OO						HLS E		
010915	DAPPLED GREY	WAY	091C3	5545620	MARLBORO RIDGE PLAT 42 BLK PP LOT 8	8	PP						HLS E		
010916	DAPPLED GREY	WAY	091C3	5545482	MARLBORO RIDGE PLAT 42 BLK OO LOT 9	9	OO						HLS E		

Property Address			Tax Map Grid	Tax Account	Legal Description	Lot	Block	Parcel	Noise Area	High Intensity Noise Zone	Safety Zone	Safety Zone	Height Limit Surface	Height Limit Surface	Height Limit Surface
010917	DAPPLED GREY	WAY	091C3	5545631	MARLBORO RIDGE PLAT 42 BLK PP LOT 9	9	PP						HLS E		
010918	DAPPLED GREY	WAY	091C3	5545471	PLAT 42	8	OO						HLS E		
010919	DAPPLED GREY	WAY	091C3	5545642	MARLBORO RIDGE PLAT 42 BLK PP LOT10	10	PP						HLS E		
010920	DAPPLED GREY	WAY	091	5545460	MARLBORO RIDGE PLAT 42 BLK OO LOT 7	7	OO						HLS E		
010921	DAPPLED GREY	WAY	091C3	5545653	MARLBORO RIDGE PLAT 42 BLK PP LOT 11	11	PP						HLS E		
010922	DAPPLED GREY	WAY	091C3	5545458	MARLBORO RIDGE PLAT 42 BLK OO LOT 6	6	OO						HLS E		
010924	DAPPLED GREY	WAY	091C3	5545447	MARLBORO RIDGE PLAT 42 BLK OO LOT5	5	OO						HLS E		
010926	DAPPLED GREY	WAY	091C3	5545436	MARLBORO RIDGE PLAT 42 BLK OO LOT 4	4	OO						HLS E		
010928	DAPPLED GREY	WAY	091C3	5545425	MARLBORO RIDGE PLAT 42 BLK OO LOT 3	3	OO						HLS E		
010930	DAPPLED GREY	WAY	091C3	5545414	MARLBORO RIDGE PLAT 42 BLK OO LOT 2	2	OO						HLS E		
010932	DAPPLED GREY	WAY	091C3	5545403	MARLBORO RIDGE PLAT 42 BLK OO LOT 1	1	OO						HLS E		
011101	DAPPLED GREY	WAY	091C3	5526331	MARLBORO RIDGE, PLAT 29, BLK J, LOT 10	10	J						HLS E		
011103	DAPPLED GREY	WAY	091C3	5526342	MARLBORO RIDGE, PLAT29, BLK J, LOT 11	11	J						HLS E		
011105	DAPPLED GREY	WAY	091C3	5526353	PLAT 29	12	J						HLS E		
011107	DAPPLED GREY	WAY	091C3	5526364	MARLBORO RIDGE, PLAT 29, BLK J, LOT 13	13	J						HLS E		
000000	DARCEY	RD	082D2	1740547	AGTX & PENALTY PD 3/12/93 (ON DECL 12/15/88-.6480 AC)			170					HLS E	HLS G	
	DARCEY	RD	082D3	0474536				032					HLS E		
000000	DARCY	RD	082C2	0565937	S SIDE CAPT BLTWAY			318					HLS G		
000000	DARCY	RD	082D2	1779255	AGTX & PENALTY PD 3/12/93 (ON DECL 12/15/88-26.0048 AC)			176					HLS E	HLS G	
000000	DARCY	RD	082D4	2868677	NEAR ALMS HOUSE PT PAR154 (CRT ORD PJM-05-0179)			154	YES				HLS E		
000000	DARCY	RD	082D3	3669074	(NEW FR 2868685 STR 2005)			353					HLS E		
008601	DARCY	RD	082C2	0474486	PARCEL B								HLS B		
008700	DARCY	RD	082C2	1732031				220					HLS B	HLS G	
008701	DARCY	RD	082C2	0474494	PARCEL C								HLS B	HLS G	
008710	DARCY	RD	082C2	1783828	BLACK OAK THICKET			324					HLS G		
008720	DARCY	RD	082C2	1783836	BLACK OAK THICKET			173					HLS G		
008730	DARCY	RD	082C2	1787241	HALF MI S RITCHIE			174					HLS G		
008901	DARCY	RD	082D2	0565929	(28,777 F TO ACCT 3150109 STR 98-99)			111					HLS E	HLS G	
008951	DARCY	RD	082D2	0565945				320					HLS E	HLS G	
008951	DARCY	RD	082D2	3150109	(SET UP NEW 28,777 F FR 0565929 STR 98-99)			352					HLS G		
009020	DARCY	RD	082D2	1777754		1	A						HLS E		
009025	DARCY	RD	082D3	0437467				115					HLS E	HLS G	
009100	DARCY	RD	082D2	1740653		1	B						HLS E		
009112	DARCY	RD	082D3	1765775		5	B						HLS E		
009118	DARCY	RD	082D3	1713932				221					HLS E		
009130	DARCY	RD	082D3	1778703	LOT 1 EX 1455 SQ FT CAE07- 02503 W/TRS DT 03/18/20	1	C						HLS E		
009135	DARCY	RD	082D3	0487454	NR.RITCHIE			117					HLS E		
009136	DARCY	RD	082D3	1724608		2	C						HLS E		
009137	DARCY	RD	082D3	0638585	(.0609 AC DFR TO PG FOR 96/97)			046					HLS E		
009139	DARCY	RD	082D3	0634071	NR RITCHIE RESEX WAS T05 09REMAIL2/24LDA			118					HLS E		

Property Address			Tax Map Grid	Tax Account	Legal Description	Lot	Block	Parcel	Noise Area	High Intensity Noise Zone	Safety Zone	Safety Zone	Height Limit Surface	Height Limit Surface	Height Limit Surface
009142	DARCY	RD	082D3	1724376		9							HLS E		
009148	DARCY	RD	082D3	1784131		8							HLS E		
009149	DARCY	RD	082D3	0437442	1 MI S RITCHIE (LAND AREA CHANGED PER SURVEY 2001)			119					HLS E		
009154	DARCY	RD	082D3	1787431		7							HLS E		
009160	DARCY	RD	082D3	1783653		6							HLS E		
009206	DARCY	RD	082D3	1728237	LOT 4 EX .04 ACRES T-D S/B 10/04/06								HLS E		
009212	DARCY	RD	082D3	1737915	LT 3 EX .06 AC ATR 22,651 SF								HLS E		
009218	DARCY	RD	082D3	1729250	LT 2 EX .05 AC AT R								HLS E		
009223	DARCY	RD	082D3	3062775		2							HLS E		
009224	DARCY	RD	082D3	1711373		1							HLS E		
009227	DARCY	RD	082D3	3062767		1							HLS E		
009235	DARCY	RD	082D3	0610949	(.1349 AC DFR TO PGC FOR 95/96)			126					HLS E		
009300	DARCY	RD	082E3	1778216				201					HLS E		
009300	DARCY	RD	082E3	1778216				201					HLS E		
009303	DARCY	RD	082D3	0511816				127					HLS E		
009304	DARCY	RD	082E3	1760008	GREENWOOD PK PT PAR 202 (.10AC DFR PG CO RD 4/14/06) PTA 1053-08			202					HLS E		
009307	DARCY	RD	082D3	0635136	FORESTVILLE			128					HLS E		
009310	DARCY	RD	082E2	4027454	OUTLOT 1								HLS E		
009310	DARCY	RD	082E2	4027462		1							HLS E		
009311	DARCY	RD	082D3	0508150	PTPAR129T-D1/21/05 L21201F693(.60AC CMB 28 68685 TRS07) -RSRCH07CP-			129					HLS E		
009311	DARCY	RD	082D3	0508150	PTPAR129T-D1/21/05 L21201F693(.60AC CMB 28 68685 TRS07) -RSRCH07CP-			129					HLS E		
009313	DARCY	RD	082D3	0508200				130					HLS E		
009315	DARCY	RD	082D4	0582767				137					HLS E		
009319	DARCY	RD	082D4	0639302	NR BROWN STA RD 1.0AC .7600AC -COMBDENOWNRREQ09-			142					HLS E		
009323	DARCY	RD	082D4	0594176				139	YES				HLS E		
009325	DARCY	RD	082D4	0643775	NR BROWN STA RD (LAC PER DEED STR 97-98)			141	YES				HLS E		
009327	DARCY	RD	082D4	0594168	NR BROWN STA RD			233					HLS E		
009327	DARCY	RD	082D4	0594168	NR BROWN STA RD			233					HLS E		
009331	DARCY	RD	082D4	0442954	NR BROWNS STA RD			231					HLS E		
009333	DARCY	RD	082D4	0594150				230	YES				HLS E		
009335	DARCY	RD	082D4	0476648	NR FORESTVILLE			140	YES				HLS E		
009335	DARCY	RD	082D4	0476648	NR FORESTVILLE			140	YES				HLS E		
009336	DARCY	RD	082E3	1724525	REAR GROUND			247					HLS E		
009338	DARCY	RD	082E4	1724731		10							HLS E		
009339	DARCY	RD	082E4	0639476	NR BROWN STA RD			162					HLS E		
009340	DARCY	RD	082E4	1786839	PT OF PARCEL 248 EQ 21366 SF			248					HLS E		
009342	DARCY	RD	082E4	1724723		9							HLS E		
009343	DARCY	RD	082E4	0639369	NR BROWNS STA RD			160	YES				HLS E		
009345	DARCY	RD	082E4	0639542	NR BROWN STA RD			159	YES				HLS E		
009347	DARCY	RD	082E4	0623363	NR BROWNS STA			158	YES				HLS E		

Property Address			Tax Map Grid	Tax Account	Legal Description	Lot	Block	Parcel	Noise Area	High Intensity Noise Zone	Safety Zone	Safety Zone	Height Limit Surface	Height Limit Surface	Height Limit Surface
009348	DARCY	RD	082E4	1724699		6							HLS E		
009349	DARCY	RD	082E4	0637041		2			YES				HLS E		
009350	DARCY	RD	082E4	1724681		5							HLS E		
009352	DARCY	RD	082E4	1724673		4			YES				HLS E		
009353	DARCY	RD	082E4	0637033		1			YES				HLS E		
009354	DARCY	RD	082E4	1724665		3			YES				HLS E		
009355	DARCY	RD	082D4	0486241	NR ALMS HSE PT PAR 154(2A TO 2868677 HTC)(CRT ORD PJM- 05-0179)			154	YES				HLS E		
009356	DARCY	RD	082E4	1724657		2			YES				HLS E		
009358	DARCY	RD	082E4	1724640		1			YES				HLS E		
009359	DARCY	RD	082E4	0562116	NR. FORESTVILLE			156	YES				HLS E		
009360	DARCY	RD	082E4	2921708		3			YES				HLS E		
009362	DARCY	RD	082E4	2921716		4			YES				HLS E		
009363	DARCY	RD	082D4	3994761	PT PARCEL A				YES				HLS E		
009364	DARCY	RD	082E4	2921724		5			YES				HLS E		
009365	DARCY	RD	082D4	0506774	LOT 1 EX 2100 SF TO P G CO				YES				HLS E		
009366	DARCY	RD	082E4	2921732		6			YES				HLS E		
009370	DARCY	RD	082E4	1784784				208	YES				HLS E		
009400	DARCY	PL	082E4	1724715		8							HLS E		
009401	DARCY	PL	082E4	1724707		7							HLS E		
009404	DARCY	PL	082E4	1724749		11							HLS E		
009406	DARCY	PL	082E4	1724756	2004 EAI-X TRS T-DT S/B 5/27/04 L19585 F429	12							HLS E		
009407	DARCY	PL	082E4	1724806		17							HLS E		
009408	DARCY	PL	082E4	1724764		13							HLS E		
009410	DARCY	PL	082E4	1724772		14							HLS E		
009411	DARCY	PL	082E4	1724798		16			YES				HLS E		
009412	DARCY	PL	082E4	1724780		15			YES				HLS E		
	DARCY	RD	082D3	0426288				124					HLS E		
	DARCY	RD	082D3	0428870	EAST FORESTVILLE			329					HLS E		
	DARCY	RD	082D4	0478735	NR.BROWNS STATION			153	YES				HLS E		
	DARCY	RD	082D3	0538975				300					HLS E		
	DARCY	RD	082D4	0543561				121					HLS E		
	DARCY	RD	082D4	0554519				152	YES				HLS E		
	DARCY	RD	082D4	0603936				022					HLS E		
	DARCY	RD	082C3	0622852	PT PAR 113 FORESTVILLE(.65AC DFR PG CO L15248 F685 02)			113	YES				HLS B	HLS E	HLS G
	DARCY	RD	082D4	0631457				136					HLS E		
	DARCY	RD	082E4	0639310	NR BROWN STA RD			161					HLS E		
	DARCY	RD	082E4	0639328	NR BROWNS STA RD -COMBDENOWNRREQ09-			232					HLS E		
	DARCY	RD	082C3	0644567				338					HLS B	HLS G	
	DARCY	RD	082D4	0644609				344	YES				HLS E		
	DARCY	RD	082D3	1728229		5							HLS E		

Property Address			Tax Map Grid	Tax Account	Legal Description	Lot	Block	Parcel	Noise Area	High Intensity Noise Zone	Safety Zone	Safety Zone	Height Limit Surface	Height Limit Surface	Height Limit Surface
	DARCY	RD	082D2	1742600	HALF MI S RITCHIE			175					HLS G		
00000	DARCY R		082D4	5570726	PT PARCEL A				YES				HLS E		
000000	DAREL	ST	089B4	0614206	OUTLOT A		L						HLS E		
005901	DAREL	ST	089B4	0622100		17	G						HLS E		
005902	DAREL	ST	089B4	0473819	2004 EAI-X TRS	9	K						HLS E		
005903	DAREL	ST	089B4	0530964		16	G						HLS E		
005904	DAREL	ST	089B4	0482059		8	K						HLS E		
005905	DAREL	ST	089B4	0514489		15	G						HLS E		
005906	DAREL	ST	089B4	0554006		7	K						HLS E		
005907	DAREL	ST	089B4	0607796		14	G						HLS E		
005908	DAREL	ST	089B4	0440560		6	K						HLS E		
005909	DAREL	ST	089B4	0485599		13	G						HLS E		
005910	DAREL	ST	089B4	0449686		5	K						HLS E		
005911	DAREL	ST	089B4	0510818		12	G						HLS E		
005913	DAREL	ST	089B4	0485755		11	G						HLS E		
006002	DAREL	ST	089B4	0632000		8	J						HLS E		
006003	DAREL	ST	089B4	0577825		16	F						HLS E		
006004	DAREL	ST	089B4	0565663		7	J						HLS E		
006005	DAREL	ST	089B4	0546200		15	F						HLS E		
006006	DAREL	ST	089B4	0542571		6	J						HLS E		
006007	DAREL	ST	089B4	0474213		14	F						HLS E		
006009	DAREL	ST	089B4	0590471		13	F						HLS E		
006011	DAREL	ST	089B4	0583443		12	F						HLS E		
006017	DAREL	ST	089B4	0561902		4	H						HLS E		
006018	DAREL	ST	089B4	0485409		11	EYE						HLS E		
006019	DAREL	ST	089B4	0470880		3	H						HLS E		
006020	DAREL	ST	089B4	0629329		10	EYE						HLS E		
006021	DAREL	ST	089C4	0481465	(RES N 05 TRS)	2	H						HLS E		
006700	DARKWOOD	CT	089D1	3078284		68	D						HLS E		
006701	DARKWOOD	CT	089D1	3078276		67	D						HLS E		
006702	DARKWOOD	CT	089D1	3078292		69	D						HLS E		
006703	DARKWOOD	CT	089D1	3078268		66	D						HLS E		
006704	DARKWOOD	CT	089D1	3078300		70	D						HLS E		
006705	DARKWOOD	CT	089D1	3078250		65	D						HLS E		
006706	DARKWOOD	CT	089D1	3078318		71	D						HLS E		
006707	DARKWOOD	CT	089D1	3078243		64	D						HLS E		
006708	DARKWOOD	CT	089D1	3078326		72	D						HLS E		
006709	DARKWOOD	CT	089D1	3078235	2004 EAI-X TRS T-DT S/B 9/08/04 L20274 F119	63	D						HLS E		
006710	DARKWOOD	CT	089D1	3078334		73	D						HLS E		
006711	DARKWOOD	CT	089D1	3078227		62	D						HLS E		

Property Address			Tax Map Grid	Tax Account	Legal Description	Lot	Block	Parcel	Noise Area	High Intensity Noise Zone	Safety Zone	Safety Zone	Height Limit Surface	Height Limit Surface	Height Limit Surface
006712	DARKWOOD	CT	089D1	3078342		74	D						HLS E		
006713	DARKWOOD	CT	089D1	3078219		61	D						HLS E		
006715	DARKWOOD	CT	089D1	3078201		60	D						HLS E		
006717	DARKWOOD	CT	089D1	3078193		59	D						HLS E		
006719	DARKWOOD	CT	089D1	3078185		58	D						HLS E		
006720	DARKWOOD	CT	089D1	3078086		48	D						HLS E		
006721	DARKWOOD	CT	089D1	3078177		57	D						HLS E		
006722	DARKWOOD	CT	089D1	3078094	(03 EAI-X TRS)	49	D						HLS E		
006723	DARKWOOD	CT	089D1	3078169		56	D						HLS E		
006724	DARKWOOD	CT	089D1	3078102		50	D						HLS E		
006725	DARKWOOD	CT	089D1	3078151		55	D						HLS E		
006726	DARKWOOD	CT	089D1	3078110		51	D						HLS E		
006727	DARKWOOD	CT	089D1	3078144		54	D						HLS E		
006729	DARKWOOD	CT	089D1	3078136	09REMAIL2/24LDA	53	D						HLS E		
006731	DARKWOOD	CT	089D1	3078128		52	D						HLS E		
006733	DARKWOOD	CT	089D1	3078474	PARCEL B COMMON AREA PER PLAT		D						HLS E		
001201	DARLINGTON	ST	074B3	0550921		7	F						HLS B		
001202	DARLINGTON	ST	074B3	0449611		21	E						HLS B		
001203	DARLINGTON	ST	074B3	0652842		8	F						HLS B		
001204	DARLINGTON	ST	074B3	0545897		20	E						HLS B		
001205	DARLINGTON	ST	074B3	0578906		9	F						HLS B		
001206	DARLINGTON	ST	074B3	0539130		19	E						HLS B		
001207	DARLINGTON	ST	074B3	0592659		3	F						HLS B		
001208	DARLINGTON	ST	074C3	0650796		18	E						HLS B		
001209	DARLINGTON	ST	074B3	0437053		2	F						HLS B		
001210	DARLINGTON	ST	074C3	0631705		17	E						HLS B		
001212	DARLINGTON	ST	074C3	0591826		16	E						HLS B		
001214	DARLINGTON	ST	074C3	0605626		15	E						HLS B		
001216	DARLINGTON	ST	074C3	0423053		14	E						HLS B		
001217	DARLINGTON	ST	074B3	0442715		21	C						HLS B		
001218	DARLINGTON	ST	074C3	0575738		13	E						HLS B		
001219	DARLINGTON	ST	074B3	0573980		20	C						HLS B		
001220	DARLINGTON	ST	074C3	0621581		12	E						HLS B		
001222	DARLINGTON	ST	074C3	0641811		11	E						HLS B		
001224	DARLINGTON	ST	074C3	0416909		10	E						HLS B		
001300	DARLINGTON	ST	074C3	0443507		9	E						HLS B		
001301	DARLINGTON	ST	074C4	0558858		8	D						HLS B		
001302	DARLINGTON	ST	074C4	0463422		8	E						HLS B		
001304	DARLINGTON	ST	074C4	0462309		7	E						HLS B		
001305	DARLINGTON	ST	074C4	0493098		9	D						HLS B		

Property Address			Tax Map Grid	Tax Account	Legal Description	Lot	Block	Parcel	Noise Area	High Intensity Noise Zone	Safety Zone	Safety Zone	Height Limit Surface	Height Limit Surface	Height Limit Surface
001306	DARLINGTON	ST	074C4	0514000		6	E						HLS B		
001307	DARLINGTON	ST	074C4	0496539		10	D						HLS B		
001308	DARLINGTON	ST	074C4	0444521		5	E						HLS B		
001309	DARLINGTON	ST	074C4	0570242		11	D						HLS B		
001310	DARLINGTON	ST	074C4	0653022		4	E						HLS B		
001311	DARLINGTON	ST	074C4	0421198		12	D						HLS B		
001312	DARLINGTON	ST	074C4	0491704		3	E						HLS B		
001313	DARLINGTON	ST	074C4	0570671		13	D						HLS B		
001314	DARLINGTON	ST	074C4	0620997		2	E						HLS B		
000000	DAVIS	BLVD	098C2	0504225	PART LOT 14 EQ 8221 SQ FT		4						HLS D	HLS E	
006101	DAVIS	BLVD	098B2	0644732	LOTS 1.2.3		7						HLS E		
006101	DAVIS	BLVD	098B2	0644732	LOTS 1.2.3		7						HLS E		
006101	DAVIS	BLVD	098B2	0644732	LOTS 1.2.3		7						HLS E		
006102	DAVIS	BLVD	098B2	0458422	LOTS 29.30		1						HLS E		
006102	DAVIS	BLVD	098B2	0458422	LOTS 29.30		1						HLS E		
006105	DAVIS	BLVD	098B2	0548669		4	7						HLS E		
006106	DAVIS	BLVD	098C2	0462754	LTS 27.28		1						HLS E		
006106	DAVIS	BLVD	098C2	0462754	LTS 27.28		1						HLS E		
006107	DAVIS	BLVD	098B2	0534859	T-DT S/B 08/03/04 L20059 F683	6	7						HLS E		
006107	DAVIS	BLVD	098B2	0534867	T-DT S/B 08/03/04 L20059 F683	5	7						HLS E		
006110	DAVIS	BLVD	098C2	0542688	LOTS 25.26		1						HLS E		
006110	DAVIS	BLVD	098C2	0542688	LOTS 25.26		1						HLS E		
006111	DAVIS	BLVD	098B2	0493452		7	7						HLS E		
006114	DAVIS	BLVD	098C2	0538108	LTS 23.24 T-DT S/B 07/09/04 L19896 F471		1						HLS E		
006114	DAVIS	BLVD	098C2	0538108	LTS 23.24 T-DT S/B 07/09/04 L19896 F471		1						HLS E		
006115	DAVIS	BLVD	098C2	0475111	LOTS 8.9		7						HLS E		
006115	DAVIS	BLVD	098C2	0475111	LOTS 8.9		7						HLS E		
006118	DAVIS	BLVD	098C2	0483370	LTS 21.22		1						HLS E		
006118	DAVIS	BLVD	098C2	0483370	LTS 21.22		1						HLS E		
006119	DAVIS	BLVD	098C2	0422865	LTS 10.11		7						HLS E		
006119	DAVIS	BLVD	098C2	0422865	LTS 10.11		7						HLS E		
006120	DAVIS	BLVD	098C2	0426346		20	1						HLS E		
006122	DAVIS	BLVD	098C2	0534842	T-DT S/B 08/24/04 L20187 F164	19	1						HLS E		
006123	DAVIS	BLVD	098C2	0554253	LOTS 12.13		7						HLS E		
006123	DAVIS	BLVD	098C2	0554253	LOTS 12.13		7						HLS E		
006125	DAVIS	BLVD	098C2	0421818	LOTS 14.15		7						HLS E		
006125	DAVIS	BLVD	098C2	0421818	LOTS 14.15		7						HLS E		
006126	DAVIS	BLVD	098C2	0559203	LOTS 17.18		1						HLS E		
006126	DAVIS	BLVD	098C2	0559203	LOTS 17.18		1						HLS E		
006200	DAVIS	BLVD	098C2	0594143		24	2						HLS E		

Property Address			Tax Map Grid	Tax Account	Legal Description	Lot	Block	Parcel	Noise Area	High Intensity Noise Zone	Safety Zone	Safety Zone	Height Limit Surface	Height Limit Surface	Height Limit Surface
006201	DAVIS	BLVD	098C2	0421800	LTS 1.2		6						HLS E		
006201	DAVIS	BLVD	098C2	0421800	LTS 1.2		6						HLS E		
006202	DAVIS	BLVD	098C2	0584573		23	2						HLS E		
006203	DAVIS	BLVD	098C2	0620252	LTS 3.4		6						HLS E		
006203	DAVIS	BLVD	098C2	0620252	LTS 3.4		6						HLS E		
006204	DAVIS	BLVD	098C2	0545566	N 10 FT LOT 20 LOTS 21.22 T-DT S /B 08/12/04 L20125 F126		2						HLS E		
006204	DAVIS	BLVD	098C2	0545566	N 10 FT LOT 20 LOTS 21.22 T-DT S /B 08/12/04 L20125 F126		2						HLS E		
006205	DAVIS	BLVD	098C2	0652412	LOTS 5.6		6						HLS E		
006205	DAVIS	BLVD	098C2	0652412	LOTS 5.6		6						HLS E		
006206	DAVIS	BLVD	098C2	0444372	LOT 19 & S 40 FT LOT 20		2						HLS E		
006206	DAVIS	BLVD	098C2	0444372	LOT 19 & S 40 FT LOT 20		2						HLS E		
006207	DAVIS	BLVD	098C2	0573857	LOTS 7.8.		6						HLS E		
006207	DAVIS	BLVD	098C2	0573857	LOTS 7.8.		6						HLS E		
006208	DAVIS	BLVD	098C2	0537852	LOTS 17.18.		2						HLS E		
006208	DAVIS	BLVD	098C2	0537852	LOTS 17.18.		2						HLS E		
006209	DAVIS	BLVD	098C2	0413435	LOTS 9.10		6						HLS E		
006209	DAVIS	BLVD	098C2	0413435	LOTS 9.10		6						HLS E		
006210	DAVIS	BLVD	098C2	0413401	LOTS 15.16		2						HLS E		
006210	DAVIS	BLVD	098C2	0413401	LOTS 15.16		2						HLS E		
006300	DAVIS	BLVD	098C2	0494047		39	3						HLS E		
006301	DAVIS	BLVD	098C2	0602763	LOTS 1. 10		5						HLS E		
006301	DAVIS	BLVD	098C2	0602763	LOTS 1. 10		5						HLS E		
006302	DAVIS	BLVD	098C2	0604678	TRS DT S/B 2/11/98	40	3						HLS E		
006304	DAVIS	BLVD	098C2	0548842	LTS 32.33		3						HLS E		
006304	DAVIS	BLVD	098C2	0548842	LTS 32.33		3						HLS E		
006305	DAVIS	BLVD	098C2	0566737	LOTS 2.3		5						HLS E		
006305	DAVIS	BLVD	098C2	0566737	LOTS 2.3		5						HLS E		
006306	DAVIS	BLVD	098C2	0539411	LOTS 30.31		3						HLS E		
006306	DAVIS	BLVD	098C2	0539411	LOTS 30.31		3						HLS E		
006308	DAVIS	BLVD	098C2	0575688	LOTS 28.29		3						HLS E		
006308	DAVIS	BLVD	098C2	0575688	LOTS 28.29		3						HLS E		
006309	DAVIS	BLVD	098C2	0645382	LOTS 3.4		4						HLS E		
006309	DAVIS	BLVD	098C2	0645382	LOTS 3.4		4						HLS E		
006310	DAVIS	BLVD	098C2	0537209	LTS 26 27		3						HLS E		
006310	DAVIS	BLVD	098C2	0537209	LTS 26 27		3						HLS E		
006311	DAVIS	BLVD	098C2	0413864	LO T 5.6		4						HLS E		
006311	DAVIS	BLVD	098C2	0413864	LO T 5.6		4						HLS E		
006312	DAVIS	BLVD	098C2	0633107		25	3						HLS E		
006313	DAVIS	BLVD	098C2	0570580	LTS 7 8		4						HLS E		
006313	DAVIS	BLVD	098C2	0570580	LTS 7 8		4						HLS E		

Property Address			Tax Map Grid	Tax Account	Legal Description	Lot	Block	Parcel	Noise Area	High Intensity Noise Zone	Safety Zone	Safety Zone	Height Limit Surface	Height Limit Surface	Height Limit Surface
006314	DAVIS	BLVD	098C2	0598623	LOTS 23.24		3						HLS E		
006314	DAVIS	BLVD	098C2	0598623	LOTS 23.24		3						HLS D	HLS E	
006315	DAVIS	BLVD	098C2	0532614	LOT 9 & NW 35 FT LOT 10		4						HLS E		
006316	DAVIS	BLVD	098C2	0562488	LTS 21.22		3						HLS D	HLS E	
006316	DAVIS	BLVD	098C2	0562488	LTS 21.22		3						HLS D	HLS E	
006317	DAVIS	BLVD	098C2	0462465	SE 15 FT LOT 10		4						HLS E		
006317	DAVIS	BLVD	098C2	0462473	LOT 11 & NW 10 FT LOT 12		4						HLS D	HLS E	
006317	DAVIS	BLVD	098C2	0462473	LOT 11 & NW 10 FT LOT 12		4						HLS E		
006318	DAVIS	BLVD	098C2	0651182		20	3						HLS D	HLS E	
006319	DAVIS	BLVD	098C2	0504241	LOT 13 & S E 40 FT LOT 12 & PT LOT 14		4						HLS D	HLS E	
006320	DAVIS	BLVD	098C2	0514760	RESUB>	41	3						HLS D		
000000	DEAUFORD	RD	089D4	0647347	OUTLOT E		F						HLS D		
000000	DEER POND	LN	098A2	0646067	PT 15 EQ .0943 AC								HLS E		
000000	DEER POND	LN	098A2	0646083	2250 SQFT AT E SIDE LOT 19 AND 435 SQFT AT E SIDELOT 20								HLS E		
000000	DEER POND	LN	098A2	0646083	2250 SQFT AT E SIDE LOT 19 AND 435 SQFT AT E SIDELOT 20								HLS E		
000000	DEER POND	LN	098A2	5525201	MANCHESTER ESTATES, JAYCEES ADDN, PLAT 2 PARCEL C - COMMOM GROUND		A						HLS E		
000000	DEER POND	LN	098A3	5525473	MANCHESTER ESTATES, JAYCEES ADDN, PLAT4 PARCEL D - COMMON GROUND		A						HLS E		
005501	DEER POND	LN	098A2	0646059	PT PARCEL 1								HLS E		
005502	DEER POND	LN	098B3	5525633	MANCHESTER ESTATES, JAYCEES ADDN, PLAT 5 PARCEL E - COMMON GROUND		A						HLS E		
005505	DEER POND	LN	098A2	0649400	PT LOT 15 EQ .6200 AC(.234 AC DFR TO STATE OF MD FOR 96-97)								HLS E		
005509	DEER POND	LN	098A2	0638882	PT LOT 15 EX .247 AC DFR TO ST OF MD 96/97) 2004 EAI-X T								HLS E		
005513	DEER POND	LN	098A2	0512780	PT LOT 15 EQ 15368 SF(.327 AC DFR TO STATE OF MD FOR 96-97)								HLS E		
005517	DEER POND	LN	098A2	0646091	PT LT 16 (.610 A DRF TO ST OF MD)								HLS E		
005600	DEER POND	LN	098A2	5525041	MANCHESTER ESTATES, JAYCEES ADDN, PLAT 1	1	B						HLS E		
005601	DEER POND	LN	098A2	5525028	MANCHESTER ESTATES, JAYCEES ADDN, PLAT 1 PARCEL A - COMMON AREA PER		A						HLS E		
005604	DEER POND	LN	098A2	5525052	MANCHESTER ESTATES, JAYCEES ADDN, PLAT1	2	B						HLS E		
005605	DEER POND	LN	098A2	5525030	MANCHESTER ESTATES, JAYCEES ADDN, PLAT1 PARCEL B - COMMON AREA PER P		A						HLS E		
005606	DEER POND	LN	098A2	5525063	MANCHESTER ESTATES, JAYCEES ADDN, PLAT 1	3	B						HLS E		
005608	DEER POND	LN	098A2	5525108	MANCHESTER ESTATES, JAYCEES ADDN, PLAT 2	4	B						HLS E		
005700	DEER POND	LN	098A2	5525110	JAYCEES ADDN PLAT 2	5	B						HLS E		
005701	DEER POND	LN	098A2	5525176	MANCHESTER ESTATES, JAYCEES ADDN, PLAT 2	25	B						HLS E		
005702	DEER POND	LN	098A2	5525121	JAYCEES ADDN PLAT 2	6	B						HLS E		
005703	DEER POND	LN	098A2	5525165	MANCHESTER ESTATES, JAYCEES ADDN, PLAT 2	24	B						HLS E		
005704	DEER POND	LN	098A2	5525132	JAYCEES ADDN PLAT 2	7	B						HLS E		
005705	DEER POND	LN	098A2	5525154	MANCHESTER ESTATES, JAYCEES ADDN, PLAT 2	23	B						HLS E		
005706	DEER POND	LN	098A2	5525143	MANCHESTER ESTATES, JAYCEES ADDN, PLAT 2	8	B						HLS E		
005707	DEER POND	LN	098B2	5525347	MANCHESTER ESTATES, JAYCEES ADDN, PLAT 3	22	B						HLS E		
005708	DEER POND	LN	098B2	5525212	JAYCEES ADDN PLAT 3	9	B						HLS E		
005709	DEER POND	LN	098B2	5525336	JAYCEES ADDN- PLAT 3	21	B						HLS E		
005710	DEER POND	LN	098B2	5525223	MANCHESTER ESTATES, JAYCEES ADDN, PLAT 3	10	B						HLS E		

Property Address			Tax Map Grid	Tax Account	Legal Description	Lot	Block	Parcel	Noise Area	High Intensity Noise Zone	Safety Zone	Safety Zone	Height Limit Surface	Height Limit Surface	Height Limit Surface
005711	DEER POND	LN	098B2	5525325	MANCHESTER ESTATES, JAYCEES ADDN, PLAT 3	20	B						HLS E		
005712	DEER POND	LN	098B2	5525234	JAYCEES ADDN- PLAT 3	11	B						HLS E		
005713	DEER POND	LN	098B2	5525314	JAYCEES ADDN PLAT 3	19	B						HLS E		
005714	DEER POND	LN	098B2	5525245	MANCHESTER ESTATES, JAYCEES ADDN, PLAT 3	12	B						HLS E		
005715	DEER POND	LN	098B2	5525303	JAYCEES ADDN- PLAT 3	18	B						HLS E		
005716	DEER POND	LN	098B2	5525256	MANCHESTER ESTATES, JAYCEES ADDN, PLAT 3	13	B						HLS E		
005717	DEER POND	LN	098B2	5525291	JAYCEES ADDN PLAT 3	17	B						HLS E		
005718	DEER POND	LN	098B2	5525267	MANCHESTER ESTATES, JAYCEES ADDN, PLAT 3	14	B						HLS E		
005719	DEER POND	LN	098B2	5525280	MANCHESTER ESTATES, JAYCEES ADDN, PLAT 3	16	B						HLS E		
005720	DEER POND	LN	098B2	5525278	JAYCEES ADDN- PLAT 3	15	B						HLS E		
008301	DEERSTILL	WAY	125E1	2823896		27	F						HLS G		
008302	DEERSTILL	WAY	116E4	2823664		4	F						HLS G		
008303	DEERSTILL	WAY	125E1	2823904		28	F						HLS G		
008304	DEERSTILL	WAY	116E4	2823656	MAP 125 GRID E-1	3	F						HLS G		
008305	DEERSTILL	WAY	125E1	2823912		29	F						HLS G		
008306	DEERSTILL	WAY	116E4	2823649	MAP 125 GRID E-1	2	F						HLS G		
008307	DEERSTILL	WAY	125E1	2823920		30	F						HLS G		
008308	DEERSTILL	WAY	116E4	2823631	MAP 125 GRID E-1	1	F						HLS G		
008309	DEERSTILL	WAY	125E1	2823938		31	F						HLS G		
006200	DELBARTON	ST	098A4	0645747		10	C						HLS E		
006202	DELBARTON	ST	098A4	0462036		9	C						HLS E		
006203	DELBARTON	ST	098A4	0463729		5	D						HLS E		
006204	DELBARTON	ST	098A4	0639633		8	C						HLS E		
006205	DELBARTON	ST	098A4	0461905		6	D						HLS E		
006206	DELBARTON	ST	098A4	0488353		7	C						HLS E		
006207	DELBARTON	ST	098A4	0531012		7	D						HLS E		
008700	DELPHI	DR	117C2	0956003		7	A		YES				HLS B	HLS G	
008701	DELPHI	DR	117C2	0956037		3	B		YES				HLS B		
008703	DELPHI	DR	117C2	0956029		2	B		YES				HLS B		
008704	DELPHI	DR	117C2	0955997		6	A		YES				HLS B	HLS G	
008705	DELPHI	DR	117C2	0956011		1	B		YES				HLS B		
008707	DELPHI	DR	117C2	0887901		11	E		YES				HLS B		
008708	DELPHI	DR	117C2	0888016		11	F		YES				HLS B	HLS G	
008709	DELPHI	DR	117C2	0887893		10	E		YES				HLS B		
008710	DELPHI	DR	117C2	0888008	RESUB	10	F		YES				HLS B	HLS G	
008711	DELPHI	DR	117C2	0887885		9	E		YES				HLS B		
008712	DELPHI	DR	117C2	0887992		9	F		YES				HLS B	HLS G	
008800	DELPHI	DR	117C2	0887984		8	F		YES				HLS B	HLS G	
008801	DELPHI	DR	117C2	0887745		7	D		YES				HLS B	HLS G	
008802	DELPHI	DR	117C2	0887976	RESUB	7	F		YES				HLS G		

Property Address			Tax Map Grid	Tax Account	Legal Description	Lot	Block	Parcel	Noise Area	High Intensity Noise Zone	Safety Zone	Safety Zone	Height Limit Surface	Height Limit Surface	Height Limit Surface
005800	DELTA	LN	089C4	0642397		10	H						HLS E		
005801	DELTA	LN	098B1	0460386		1	EYE						HLS E		
005802	DELTA	LN	089B4	0464701		11	H						HLS E		
005803	DELTA	LN	098B1	0447516		2	EYE						HLS E		
005804	DELTA	LN	089B4	0651521		12	H						HLS E		
005805	DELTA	LN	098B1	0628487	LOT 3 EX TRI ON E SIDE		EYE						HLS E		
005806	DELTA	LN	089B4	0496083		13	H						HLS E		
005807	DELTA	LN	098B1	0448811		4	EYE						HLS E		
005808	DELTA	LN	098B1	0489930	NR REDS CORNER 20062 SQ FT EQ PAR 2			154					HLS E		
005809	DELTA	LN	098B1	0449660	(03 EAI-X TRS)	5	EYE						HLS E		
005811	DELTA	LN	098B1	0634386		6	EYE						HLS E		
005812	DELTA	LN	098B1	0570572	NR REDS COR 20062 SQ FT EQ PAR 5			155					HLS E		
005813	DELTA	LN	098B1	0598649	NR REDDS COR 19454.00 SQFT			008					HLS E		
005814	DELTA	LN	098B1	0525147	20062 SQ FT EQ PARCEL 4			156					HLS E		
005816	DELTA	LN	098B1	0441428		15	H						HLS E		
005900	DELTA	LN	098B1	0493106		1	B						HLS E		
005903	DELTA	LN	098B1	0560359		2	A						HLS E		
005904	DELTA	LN	098B1	0473397				158					HLS E		
005905	DELTA	LN	098B1	0628479		3	A						HLS E		
005906	DELTA	LN	098B1	0630053				134					HLS E		
005909	DELTA	LN	098B1	0466219		4	A						HLS E		
005910	DELTA	LN	098B1	0488890		2	B						HLS E		
003714	DEMING	DR	088F2	0466698		7	D						HLS E		
003717	DEMING	DR	088F2	0572966		10	C						HLS E		
003718	DEMING	DR	088F2	0638601		6	D						HLS E		
003719	DEMING	DR	088F2	0543611		11	C						HLS E		
003721	DEMING	DR	088F2	0414615		12	C						HLS E		
003723	DEMING	DR	088F2	0610600		13	C						HLS E		
003724	DEMING	DR	088F2	0462259		5	E						HLS E		
003725	DEMING	DR	088F2	0450858		14	C						HLS E		
001700	DENNIS	CT	082B1	2753333		19			YES				HLS B		
007902	DERBY	DR	107C4	0942060		6	B						HLS E		
007904	DERBY	DR	107C4	0888826		7	B						HLS E		
007907	DERBY	DR	107C4	0867291		1	D						HLS E		
007909	DERBY	DR	107C4	0889402		1	1						HLS E		
007911	DERBY	DR	107C4	0889410		2	1						HLS E		
007913	DERBY	DR	107C4	0889428		3	1						HLS E		
005603	DEVON	CT	107A2	0910083	ESTATES LOT 13 & 711 SQFT EQ STR AT S SIDE OF LOT 12		E						HLS E		
005604	DEVON	CT	107A2	0915827		8	E						HLS E		
005605	DEVON	CT	107A2	0898536	S SIDE & 711 SF EQ STRIP S SIDE LOT 1 T-DT S/B 8/18/04 L20159 F437	12	E						HLS E		

Property Address			Tax Map Grid	Tax Account	Legal Description	Lot	Block	Parcel	Noise Area	High Intensity Noise Zone	Safety Zone	Safety Zone	Height Limit Surface	Height Limit Surface	Height Limit Surface
005606	DEVON	CT	107A2	0894394		9	E						HLS E		
005607	DEVON	CT	107A2	0942268	ESTATES LOT 11 EX STRIP AT S SIDE		E						HLS E		
005608	DEVON	CT	107A2	0860338	ESTATES	10	E						HLS E		
007020	DEWDROP	WAY	125D2	0928168	PLAT 3	99	M						HLS G		
007022	DEWDROP	WAY	125D2	0928150	PLAT 3 T-DT S/B 06/21/04 L19756 F465	98	M						HLS G		
007024	DEWDROP	WAY	125D2	0928143	PLAT 3	97	M						HLS G		
007026	DEWDROP	WAY	125D2	0928135	PLAT 3	96	M						HLS G		
007028	DEWDROP	WAY	125D2	0928127	PLAT 3	95	M						HLS G		
007100	DEWDROP	WAY	125E1	0928549	PLAT 4	26	M						HLS G		
007101	DEWDROP	WAY	125D2	0928002	PLAT 3	1	M						HLS G		
007102	DEWDROP	WAY	125E1	0928531	PLAT 4	25	M						HLS G		
007103	DEWDROP	WAY	125D2	0928010	PLAT 3	2	M						HLS G		
007104	DEWDROP	WAY	125E1	0928523	PLAT 4	24	M						HLS G		
007105	DEWDROP	WAY	125D2	0928028	PLAT 3	3	M						HLS G		
007106	DEWDROP	WAY	125E1	0928515	PLAT 4	23	M						HLS G		
007107	DEWDROP	WAY	125D2	0928036	PLAT 3	4	M						HLS G		
007108	DEWDROP	WAY	125E1	0928507	PLAT 4	22	M						HLS G		
007109	DEWDROP	WAY	125D2	0928044	PLAT 3	5	M						HLS G		
007110	DEWDROP	WAY	125E1	0928499	PLAT 4	21	M						HLS G		
007111	DEWDROP	WAY	125D2	0928051	PLAT 3	6	M						HLS G		
007112	DEWDROP	WAY	125E1	0928481	PLAT 4	20	M						HLS G		
007113	DEWDROP	WAY	125D2	0928069	PLAT 3	7	M						HLS G		
007116	DEWDROP	WAY	125E1	0928473	PLAT 4	19	M						HLS G		
007117	DEWDROP	WAY	125D2	0928077	PLAT 3	8	M						HLS G		
007118	DEWDROP	WAY	125E2	0928465	PLAT 4 (03 EAI-X TRS)	18	M						HLS G		
007119	DEWDROP	WAY	125D2	0928085	PLAT 3	9	M						HLS G		
007120	DEWDROP	WAY	125E2	0928457	PLAT 4	17	M						HLS G		
007121	DEWDROP	WAY	125D2	0928093	PLAT 3	10	M						HLS G		
007122	DEWDROP	WAY	125E2	0928440	PLAT 4	16	M						HLS G		
007123	DEWDROP	WAY	125D2	0928101	PLAT 3 2004 EAI-X TRS	11	M						HLS G		
007124	DEWDROP	WAY	125E2	0928432	PLAT 4	15	M						HLS G		
007125	DEWDROP	WAY	125D2	0928119	PLAT 3 CAE09-11192 W/TDT 8/17/09	12	M						HLS G		
007126	DEWDROP	WAY	125E2	0928424	PLAT 4	14	M						HLS G		
007128	DEWDROP	WAY	125E2	0928416	PLAT 4	13	M						HLS G		
000000	DIAMOND	CT	081D1	2803740	PARCEL C COMMON AREA PER PLAT		B						HLS G		
006902	DIANE	DR	116E4	0961342		11	E						HLS G		
006903	DIANE	DR	116E4	0988360		4	M						HLS G		
006904	DIANE	DR	116E4	0980292		10	E						HLS G		
006905	DIANE	DR	116E4	0868174		5	M						HLS G		
006906	DIANE	DR	116E4	0896373		9	E						HLS G		

Property Address			Tax Map Grid	Tax Account	Legal Description	Lot	Block	Parcel	Noise Area	High Intensity Noise Zone	Safety Zone	Safety Zone	Height Limit Surface	Height Limit Surface	Height Limit Surface
006907	DIANE	DR	116E4	0868182	OUTLOT A		M						HLS G		
006908	DIANE	DR	116E4	3746492			E						HLS G		
006910	DIANE	DR	116E4	0884163	OUTLOT B		E						HLS G		
003719	DIANNA	RD	088F2	0651448		12	B						HLS E		
003720	DIANNA	RD	088F2	0444794		19	C						HLS E		
003721	DIANNA	RD	088F2	0634873		13	B						HLS E		
003722	DIANNA	RD	088F2	0636001		18	C						HLS E		
003723	DIANNA	RD	088F2	0493551		14	B						HLS E		
003724	DIANNA	RD	088F2	0615138		17	C						HLS E		
003725	DIANNA	RD	088F2	0458885		15	B						HLS E		
003726	DIANNA	RD	088F2	0500736		16	C						HLS E		
003727	DIANNA	RD	088F2	0474783		16	B						HLS E		
003728	DIANNA	RD	088F2	0459974		15	C						HLS E		
003729	DIANNA	RD	088F2	0491092		17	B						HLS E		
009702	DIGBY	CT	117D4	0914473		47	C						HLS G		
009703	DIGBY	CT	117D4	0914424	PLAT 3	42	C						HLS G		
009704	DIGBY	CT	117D4	0914465		46	C						HLS G		
009705	DIGBY	CT	117D4	0914432	PLAT 3	43	C						HLS G		
009706	DIGBY	CT	117D4	0914457		45	C						HLS G		
009707	DIGBY	CT	117D4	0914440	PLAT 3	44	C						HLS G		
008300	DILLIONSTONE	CT	116C1	2827137		37							HLS E		
008302	DILLIONSTONE	CT	116C1	2827145		38							HLS E		
008303	DILLIONSTONE	CT	116C1	2827186		42							HLS E		
008304	DILLIONSTONE	CT	116C1	2827152		39							HLS E		
008305	DILLIONSTONE	CT	116C1	2827178		41							HLS E		
008306	DILLIONSTONE	CT	116C1	2827160		40							HLS E		
000000	DISTRICT HEIGHTS	PKWY	081E1	0471995				401					HLS G		
000000	DISTRICT HEIGHTS	PKWY	081E1	0609156	PARCEL A COMMON AREA PER PLAT								HLS G		
000000	DISTRICT HEIGHTS	PKWY	081E1	0609735	PARCEL B COMMON AREA PER PLAT								HLS G		
006627	DISTRICT HEIGHTS	PKWY	081D2	0472126	LOTS 22,23,24&25		54						HLS E		
006627	DISTRICT HEIGHTS	PKWY	081D2	0472126	LOTS 22,23,24&25		54						HLS E		
006627	DISTRICT HEIGHTS	PKWY	081D2	0472126	LOTS 22,23,24&25		54						HLS E		
006627	DISTRICT HEIGHTS	PKWY	081D2	0472126	LOTS 22,23,24&25		54						HLS E		
006707	DISTRICT HEIGHTS	PKWY	081D2	0472134	LOTS 26&27		54						HLS E		
006707	DISTRICT HEIGHTS	PKWY	081D2	0472134	LOTS 26&27		54						HLS E		
006809	DISTRICT HEIGHTS	PKWY	081D2	0584326	LTS 40,41,42 & PT LT1 EQ 1298F-DEED		55						HLS E		
006809	DISTRICT HEIGHTS	PKWY	081D2	0584326	LTS 40,41,42 & PT LT1 EQ 1298F-DEED		55						HLS E		
006809	DISTRICT HEIGHTS	PKWY	081D2	0584326	LTS 40,41,42 & PT LT1 EQ 1298F-DEED		55						HLS E		
007003	DISTRICT HEIGHTS	PKWY	081E1	0568907		8	63						HLS G		
007005	DISTRICT HEIGHTS	PKWY	081E1	0548305		9	63						HLS G		

Property Address			Tax Map Grid	Tax Account	Legal Description	Lot	Block	Parcel	Noise Area	High Intensity Noise Zone	Safety Zone	Safety Zone	Height Limit Surface	Height Limit Surface	Height Limit Surface
007007	DISTRICT HEIGHTS	PKWY	081E1	0512251	2004 EAI-X TRS	10	63						HLS G		
007009	DISTRICT HEIGHTS	PKWY	081E1	0638155		11	63						HLS G		
007011	DISTRICT HEIGHTS	PKWY	081E1	0504191		12	63						HLS G		
007013	DISTRICT HEIGHTS	PKWY	081E1	0565184		13	63						HLS G		
007015	DISTRICT HEIGHTS	PKWY	081E1	0508234		14	63						HLS G		
007017	DISTRICT HEIGHTS	PKWY	081E1	0468777		15	63						HLS G		
007101	DISTRICT HEIGHTS	PKWY	081E1	0568972		16	63						HLS G		
007103	DISTRICT HEIGHTS	PKWY	081E1	0546481		17	63						HLS G		
007105	DISTRICT HEIGHTS	PKWY	081E1	0636332		18	63						HLS G		
007107	DISTRICT HEIGHTS	PKWY	081E1	0500801		19	63						HLS G		
007109	DISTRICT HEIGHTS	PKWY	081E1	0486209		20	63						HLS G		
007111	DISTRICT HEIGHTS	PKWY	081E1	0478685		21	63						HLS G		
006809	DISTRICT HGTS	PKWY	081D2	0584318	LTS 37.38.39		55						HLS E		
006809	DISTRICT HGTS	PKWY	081D2	0584318	LTS 37.38.39		55						HLS E		
006809	DISTRICT HGTS	PKWY	081D2	0584318	LTS 37.38.39		55						HLS E		
000000	DISTRICT HTS	PKWY	081D2	0592196	ADJ DIST HGTS PUBLIC UTILITY OPERATING PROPERTY			056					HLS E		
000000	DISTRICT HTS	PKWY	081D2	0592196	ADJ DIST HGTS PUBLIC UTILITY OPERATING PROPERTY			056					HLS E		
000000	DISTRICT HTS	PKWY	081D2	0592196	ADJ DIST HGTS PUBLIC UTILITY OPERATING PROPERTY			056					HLS G		
006615	DISTRICT HTS	PKWY	081D2	0472100	LOTS 15,16		54						HLS E		
006800	DODGE	LN	106F1	0638106		10	2						HLS E		
006802	DODGE	LN	106F1	0621136		9	2						HLS E		
006803	DODGE	LN	106F1	0442004		6	1						HLS E		
006804	DODGE	LN	106F1	0631978		8	2						HLS E		
006805	DODGE	LN	106F1	0610741		5	1						HLS E		
006806	DODGE	LN	106F1	0531095		7	2						HLS E		
006807	DODGE	LN	106F1	0418061		4	1						HLS E		
006808	DODGE	LN	106F1	0534370		6	2						HLS E		
006809	DODGE	LN	106F1	0444448		3	1						HLS E		
006810	DODGE	LN	106F1	0511683	MAIL ADR PER INTAKE NOT REC	5	2						HLS E		
006811	DODGE	LN	106F1	0626895		2	1						HLS E		
006812	DODGE	LN	106F1	0630764		4	2						HLS E		
006813	DODGE	LN	106F2	0549782		11	1						HLS E		
006814	DODGE	LN	106F1	0474361	T-DT S/B 05/19/04 L19538 F044	3	2						HLS E		
006815	DODGE	LN	106F2	0584847		10	1						HLS E		
006816	DODGE	LN	106F2	0634113		11	2						HLS E		
006817	DODGE	LN	106F2	0647404		8	1						HLS E		
	DODGE	LN	106F1	0648618	OUTLOT A		G						HLS E		
	DODGE	LN	106F1	0648626	OUTLOT A		H						HLS E		
007600	DON	DR	108D3	0861039		11			YES				HLS D		
007609	DON	DR	108D3	0893198		4			YES				HLS D		

Property Address			Tax Map Grid	Tax Account	Legal Description	Lot	Block	Parcel	Noise Area	High Intensity Noise Zone	Safety Zone	Safety Zone	Height Limit Surface	Height Limit Surface	Height Limit Surface
007611	DON	DR	108D3	0987297		3			YES				HLS D		
007700	DON	DR	108D3	0927517	-HQCP/(SW)-	6			YES				HLS D		
007701	DON	DR	108D3	0854653		2			YES				HLS D		
007702	DON	DR	108D3	0909234		5			YES				HLS D		
007703	DON	DR	108D3	0989806		1			YES				HLS D		
007706	DON	DR	108D3	0960211	NR WOODYARD T-DT S/B 08/19/04 L20172 F093			037	YES				HLS D		
	DON	DR	108D3	0983452	NEAR WOODYARD CAD85-17193			027	YES				HLS D		
004300	DONNA	ST	089B3	0560672		4	P						HLS E		
004301	DONNA	ST	089B3	0475079		5	QUE						HLS E		
004302	DONNA	ST	089B3	0493486		3	P						HLS E		
004303	DONNA	ST	089B3	0418129		6	QUE						HLS E		
004304	DONNA	ST	089B3	0495259		2	P						HLS E		
004305	DONNA	ST	089B3	0655043		7	QUE						HLS E		
004306	DONNA	ST	089B3	0624320		1	P						HLS E		
004307	DONNA	ST	089B3	0462762		8	QUE						HLS E		
002990	DONNELL	DR	081E4	3763729	PARCEL 6 (CORR BASE MON ERR TIME PLAT 213068 2006)								HLS E		
003000	DONNELL	DR	081E4	0586511	PART OF PARCEL 3								HLS E		
003101	DONNELL	DR	081E4	3507365	PT PARCEL E (ENTIRE IMPS RAZED 1-1-04)								HLS E		
003101	DONNELL	DR	081E4	3507373									HLS E		
003101	DONNELL	DR	081E4	3507381	PT PARCEL E								HLS E		
003101	DONNELL	DR	081E4	3507399	PT PARCEL F(ADD IMPS MISSED AT TIME OF PLAT 2003)								HLS E		
003270	DONNELL	DR	081E4	3763737	PARCEL 7 (CORR BSE MON ERR TIME PLT 213068)								HLS E		
003400	DONNELL	DR	081E4	0586354	PT PARCEL 1								HLS E		
003400	DONNELL	DR	081E4	0586388	PT PARCEL 1								HLS E		
003400	DONNELL	DR	081E4	0586396	PT PARCEL 1								HLS E		
003401	DONNELL	DR	081E4	0494476	PARCEL C								HLS E		
003440	DONNELL	DR	081E4	0586370	PART OF PARCEL 3 EQ 16955 SQ FT								HLS E		
003444	DONNELL	DR	081E4	0586362	PT PARCEL 1								HLS E		
003447	DONNELL	DR	081E4	0494484	PARCEL D								HLS E		
003700	DONNELL	DR	089E1	0483693	PARCEL A								HLS E		
003710	DONNELL	RD	089E1	0542787				240					HLS E		
003747	DONNELL	DR	089E1	0442574	PT PARCEL A								HLS E		
003750	DONNELL	DR	089E1	0546382	PARCEL A								HLS E		
003802	DONNELL	DR	089E1	0539700	PLAT 1	33	A						HLS E		
003803	DONNELL	DR	089E1	0539866	PLAT 1	6	B						HLS E		
003804	DONNELL	DR	089E1	0539718	PLAT 1	34	A						HLS D	HLS E	
003805	DONNELL	DR	089E1	0539874	PLAT 1	7	B						HLS E		
003806	DONNELL	DR	089E1	0539726	PLAT 1	35	A						HLS D	HLS E	
003807	DONNELL	DR	089E1	0539882	PLAT 1	8	B						HLS E		
003808	DONNELL	DR	089E1	0539734	PLAT 1	36	A						HLS D		

Property Address			Tax Map Grid	Tax Account	Legal Description	Lot	Block	Parcel	Noise Area	High Intensity Noise Zone	Safety Zone	Safety Zone	Height Limit Surface	Height Limit Surface	Height Limit Surface
003809	DONNELL	DR	089D1	0539890	PLAT 1 PT PAR B EQ 2.3404 ACRES		C						HLS E		
003900	DONNELL	DR	089E1	0539742	PLAT 1 09REMAIL2/24LDA	37	A						HLS D		
003901	DONNELL	DR	089D2	0542092	PLAT 5 PARCEL A		B						HLS D	HLS E	
003902	DONNELL	DR	089E1	0539759	PLAT 1	38	A						HLS D		
003903	DONNELL	DR	089D1	0542100	PLAT 5	9	B						HLS D	HLS E	
003904	DONNELL	DR	089E1	0539767	PLAT 1	39	A						HLS D		
003905	DONNELL	DR	089D1	0542118	PLAT 5	10	B						HLS D		
003906	DONNELL	DR	089E2	0539775	PLAT 1	40	A						HLS D		
003907	DONNELL	DR	089D2	0542126	PLAT 5	11	B						HLS D		
003908	DONNELL	DR	089E2	0539783	PLAT 1	41	A						HLS D		
003909	DONNELL	DR	089D2	0542134	PLAT 5	12	B						HLS D		
003910	DONNELL	DR	089E2	0539791	PLAT 1	42	A						HLS D		
003911	DONNELL	DR	089D2	0542142	PLAT 5	13	B						HLS D		
003912	DONNELL	DR	089E2	0539809	PLAT 1	43	A						HLS D		
003913	DONNELL	DR	089D2	0542159	PLAT 5	14	B						HLS D		
003914	DONNELL	DR	089E2	0542068		44	A						HLS D		
003915	DONNELL	DR	089D2	0542167	PLAT 5	15	B						HLS D		
003916	DONNELL	DR	089E2	0541987	PLAT 5 PARCEL A		A						HLS D		
007100	DONNELL	PL	089E1	0528638	7100-UNIT A-8								HLS D	HLS E	
007101	DONNELL	PL	089E1	0529388	7101-UNIT B-7								HLS D	HLS E	
007101	DONNELL	PL	089E1	0529396	7101-UNIT B-8								HLS D	HLS E	
007101	DONNELL	PL	089E1	0529404	7101-UNIT C-7								HLS D	HLS E	
007101	DONNELL	PL	089E1	0529412	7101-UNIT C-8								HLS D	HLS E	
007101	DONNELL	PL	089E1	0529420	7101-UNIT D-7								HLS D	HLS E	
007101	DONNELL	PL	089E1	0529438	7101-UNIT D-8								HLS D	HLS E	
007102	DONNELL	PL	089E1	0528612	7102A-UNIT A-6								HLS D	HLS E	
007102	DONNELL	PL	089E1	0528620	7102-UNIT A-7								HLS D	HLS E	
007103	DONNELL	PL	089E1	0529321	7103-UNIT B-5								HLS D	HLS E	
007103	DONNELL	PL	089E1	0529339	7103-UNIT B-6								HLS D	HLS E	
007103	DONNELL	PL	089E1	0529347	7103-UNIT C-5								HLS D	HLS E	
007103	DONNELL	PL	089E1	0529354	7103-UNIT C-6								HLS D	HLS E	
007103	DONNELL	PL	089E1	0529362	7103-UNIT D-5								HLS D	HLS E	
007103	DONNELL	PL	089E1	0529370	7103-UNIT D-6								HLS D	HLS E	
007104	DONNELL	PL	089E1	0528596	7104A-UNIT A-4								HLS D	HLS E	
007104	DONNELL	PL	089E1	0528604	7104-UNIT A-5								HLS D	HLS E	
007105	DONNELL	PL	089E1	0529263	7105-UNIT B-3								HLS D	HLS E	
007105	DONNELL	PL	089E1	0529271	7105-UNIT B-4								HLS D	HLS E	
007105	DONNELL	PL	089E1	0529289	7105-UNIT C-3 DEED OCTOBER 9, 2015 TRS Q								HLS D	HLS E	
007105	DONNELL	PL	089E1	0529297	7105-UNIT C-4								HLS D	HLS E	
007105	DONNELL	PL	089E1	0529305	7105-UNIT D-3								HLS D	HLS E	

Property Address			Tax Map Grid	Tax Account	Legal Description	Lot	Block	Parcel	Noise Area	High Intensity Noise Zone	Safety Zone	Safety Zone	Height Limit Surface	Height Limit Surface	Height Limit Surface
007105	DONNELL	PL	089E1	0529313	7105-UNIT D-4								HLS D	HLS E	
007106	DONNELL	PL	089E1	0528570	7106A-UNIT A-2								HLS D	HLS E	
007106	DONNELL	PL	089E1	0528588	7106-UNIT A-3								HLS D	HLS E	
007107	DONNELL	PL	089E1	0529206	7107-UNIT B-1 (03 EAI-X TRS)								HLS D	HLS E	
007107	DONNELL	PL	089E1	0529214	7107-UNIT B-2								HLS D	HLS E	
007107	DONNELL	PL	089E1	0529222	7107-UNIT C-1								HLS D	HLS E	
007107	DONNELL	PL	089E1	0529230	7107-UNIT C-2								HLS D	HLS E	
007107	DONNELL	PL	089E1	0529248	7107-UNIT D-1								HLS D	HLS E	
007107	DONNELL	PL	089E1	0529255	7107-UNIT D-2								HLS D	HLS E	
007108	DONNELL	PL	089E1	0528562	7108-UNIT A-1								HLS D	HLS E	
007109	DONNELL	PL	089E1	0529511	7109-UNIT A-8								HLS D	HLS E	
007110	DONNELL	PL	089E1	0528323	7110-UNIT B-1								HLS D	HLS E	
007110	DONNELL	PL	089E1	0528331	7110-UNIT B-2								HLS D	HLS E	
007110	DONNELL	PL	089E1	0528349	7110-UNIT C-1								HLS D	HLS E	
007110	DONNELL	PL	089E1	0528356	7110-UNIT C-2								HLS D	HLS E	
007110	DONNELL	PL	089E1	0528364	7110-UNIT D-1								HLS D	HLS E	
007110	DONNELL	PL	089E1	0528372	7110-UNIT D-2 09REMAIL2/24LDA								HLS D	HLS E	
007111	DONNELL	PL	089E1	0529495	7111A-UNIT A-6								HLS D	HLS E	
007111	DONNELL	PL	089E1	0529503	7111-UNIT A-7								HLS D	HLS E	
007112	DONNELL	PL	089E1	0528380	7112-UNIT B-3								HLS D	HLS E	
007112	DONNELL	PL	089E1	0528398	7112-UNIT B-4								HLS D	HLS E	
007112	DONNELL	PL	089E1	0528406	7112-UNIT C-3 T-DT S/B 9/14/04 L20312 F029 PTA 291-10								HLS D	HLS E	
007112	DONNELL	PL	089E1	0528414	7112-UNIT C-4								HLS D	HLS E	
007112	DONNELL	PL	089E1	0528422	7112-UNIT D-3								HLS D	HLS E	
007112	DONNELL	PL	089E1	0528430	7112-UNIT D-4								HLS D	HLS E	
007113	DONNELL	PL	089E1	0529479	7113A-UNIT A-4								HLS D	HLS E	
007113	DONNELL	PL	089E1	0529487	7113-UNIT A-5								HLS D	HLS E	
007114	DONNELL	PL	089E1	0528448	7114-UNIT B-5								HLS D	HLS E	
007114	DONNELL	PL	089E1	0528455	7114-UNIT B-6								HLS D	HLS E	
007114	DONNELL	PL	089E1	0528463	7114-UNIT C-5								HLS D	HLS E	
007114	DONNELL	PL	089E1	0528471	7114-UNIT C-6 09REMAIL2/24LDA								HLS D	HLS E	
007114	DONNELL	PL	089E1	0528489	7114-UNIT D-5								HLS D	HLS E	
007114	DONNELL	PL	089E1	0528497	7114-UNIT D-6								HLS D	HLS E	
007115	DONNELL	PL	089E1	0529453	7115A-UNIT A-2								HLS D	HLS E	
007115	DONNELL	PL	089E1	0529461	7115-UNIT A-3								HLS D	HLS E	
007116	DONNELL	PL	089E1	0528505	7116-UNIT B-7								HLS D	HLS E	
007116	DONNELL	PL	089E1	0528513	7116-UNIT B-8 2006 EAI-X TRS								HLS D	HLS E	
007116	DONNELL	PL	089E1	0528521	7116-UNIT C-7								HLS D	HLS E	
007116	DONNELL	PL	089E1	0528539	7116-UNIT C-8								HLS D	HLS E	
007116	DONNELL	PL	089E1	0528547	7116-UNIT D-7								HLS D	HLS E	

Property Address			Tax Map Grid	Tax Account	Legal Description	Lot	Block	Parcel	Noise Area	High Intensity Noise Zone	Safety Zone	Safety Zone	Height Limit Surface	Height Limit Surface	Height Limit Surface
007116	DONNELL	PL	089E1	0528554	7116-UNIT D-8								HLS D	HLS E	
007117	DONNELL	PL	089E1	0529446	7117-UNIT A-1								HLS D	HLS E	
007123	DONNELL	PL	089E1	0529081	7123-UNIT B-5 (RES N 05 TRS)T-DT S/B 6/30/04L19826 F437								HLS D	HLS E	
007123	DONNELL	PL	089E1	0529099	7123-UNIT B-6								HLS D	HLS E	
007123	DONNELL	PL	089E1	0529107	7123-UNIT C-5								HLS D	HLS E	
007123	DONNELL	PL	089E1	0529115	7123-UNIT C-6								HLS D	HLS E	
007123	DONNELL	PL	089E1	0529123	7123-UNIT D-5								HLS D	HLS E	
007123	DONNELL	PL	089E1	0529131	7123-UNIT D-6								HLS D	HLS E	
007125	DONNELL	PL	089E1	0529024	7125-UNIT B-3								HLS D	HLS E	
007125	DONNELL	PL	089E1	0529032	7125-UNIT B-4								HLS D	HLS E	
007125	DONNELL	PL	089E1	0529040	7125-UNIT C-3								HLS D	HLS E	
007125	DONNELL	PL	089E1	0529057	7125-UNIT C-4								HLS D	HLS E	
007125	DONNELL	PL	089E1	0529065	7125-UNIT D-3								HLS D	HLS E	
007125	DONNELL	PL	089E1	0529073	7125-UNIT D-4								HLS D	HLS E	
007127	DONNELL	PL	089E1	0528968	7127-UNIT B-1								HLS D	HLS E	
007127	DONNELL	PL	089E1	0528976	7127-UNIT B-2								HLS D	HLS E	
007127	DONNELL	PL	089E1	0528984	7127-UNIT C-1								HLS D	HLS E	
007127	DONNELL	PL	089E1	0528992	7127-UNIT C-2 2004 EAI-X TRS								HLS D	HLS E	
007127	DONNELL	PL	089E1	0529008	7127-UNIT D-1								HLS D	HLS E	
007127	DONNELL	PL	089E1	0529016	7127-UNIT D-2 T-DT S/B 08/04/04 L20077 F279								HLS D	HLS E	
007129	DONNELL	PL	089E1	0529198	7129-UNIT A-6								HLS D	HLS E	
007131	DONNELL	PL	089E1	0529172	7131A-UNIT A-4								HLS D	HLS E	
007131	DONNELL	PL	089E1	0529180	7131-UNIT A-5								HLS D	HLS E	
007133	DONNELL	PL	089E1	0529156	7133A-UNIT A-2								HLS D	HLS E	
007133	DONNELL	PL	089E1	0529164	7133-UNIT A-3								HLS D	HLS E	
007135	DONNELL	PL	089E1	0529149	7135								HLS D	HLS E	
007141	DONNELL	PL	089E1	0528828	7141-UNIT B-7 (TRSDT 2/19/99 L12846 F450)								HLS D	HLS E	
007141	DONNELL	PL	089E1	0528836	7141-UNIT B-8 -DEED04/16/08TRSQ-								HLS D	HLS E	
007141	DONNELL	PL	089E1	0528844	7141-UNIT C-7								HLS D	HLS E	
007141	DONNELL	PL	089E1	0528851	7141-UNIT C-8								HLS D	HLS E	
007141	DONNELL	PL	089E1	0528869	7141-UNIT D-7								HLS D	HLS E	
007141	DONNELL	PL	089E1	0528877	7141-UNIT D-8								HLS D	HLS E	
007143	DONNELL	PL	089E1	0528760	7143-UNIT B-5								HLS D	HLS E	
007143	DONNELL	PL	089E1	0528778	7143-UNIT B-6								HLS D	HLS E	
007143	DONNELL	PL	089E1	0528786	7143-UNIT C-5								HLS D	HLS E	
007143	DONNELL	PL	089E1	0528794	7143-UNIT C-6 T-DT S/B 08/06/04 L20094 F142								HLS D	HLS E	
007143	DONNELL	PL	089E1	0528802	7143-UNIT D-5								HLS D	HLS E	
007143	DONNELL	PL	089E1	0528810	7143-UNIT D-6 T-DT S/B 07/07/04 L19868 F001								HLS D	HLS E	
007145	DONNELL	PL	089E1	0528703	7145-UNIT B-3								HLS D	HLS E	
007145	DONNELL	PL	089E1	0528711	7145-UNIT B-4								HLS D	HLS E	

Property Address			Tax Map Grid	Tax Account	Legal Description	Lot	Block	Parcel	Noise Area	High Intensity Noise Zone	Safety Zone	Safety Zone	Height Limit Surface	Height Limit Surface	Height Limit Surface
007145	DONNELL	PL	089E1	0528729	7145-UNIT C-3 2004 EAI-X TRS								HLS D	HLS E	
007145	DONNELL	PL	089E1	0528737	7145-UNIT C-4								HLS D	HLS E	
007145	DONNELL	PL	089E1	0528745	7145-UNIT D-3								HLS D	HLS E	
007145	DONNELL	PL	089E1	0528752	7145-UNIT D-4								HLS D	HLS E	
007147	DONNELL	PL	089E1	0528646	7147-UNIT B-1								HLS D	HLS E	
007147	DONNELL	PL	089E1	0528653	7147-UNIT B-2								HLS D	HLS E	
007147	DONNELL	PL	089E1	0528661	7147-UNIT C-1								HLS D	HLS E	
007147	DONNELL	PL	089E1	0528679	7147-UNIT C-2								HLS D	HLS E	
007147	DONNELL	PL	089E1	0528687	7147-UNIT D-1								HLS D	HLS E	
007147	DONNELL	PL	089E1	0528695	7147-UNIT D-2								HLS D	HLS E	
007149	DONNELL	PL	089E1	0528950	7149-UNIT A-8								HLS D	HLS E	
007151	DONNELL	PL	089E1	0528935	7151A-UNIT A-6								HLS D	HLS E	
007151	DONNELL	PL	089E1	0528943	7151-UNIT A-7								HLS D	HLS E	
007153	DONNELL	PL	089E1	0528919	7153A-UNIT A-4								HLS D	HLS E	
007153	DONNELL	PL	089E1	0528927	7153-UNIT A-5								HLS D	HLS E	
007155	DONNELL	PL	089E1	0528893	7155A-UNIT A-2 (RES N 05 TRS)								HLS D	HLS E	
007155	DONNELL	PL	089E1	0528901	7155-UNIT A-3								HLS D	HLS E	
007157	DONNELL	PL	089E1	0528885	7157-UNIT A-1								HLS D	HLS E	
007170	DONNELL	PL	089E1	0525360	7170 UNIT B-1								HLS D	HLS E	
007170	DONNELL	PL	089E1	0525378	7170 UNIT B-2								HLS D	HLS E	
007170	DONNELL	PL	089E1	0525386	7170 UNIT C-1 T-DT S/B 8/21/06								HLS D	HLS E	
007170	DONNELL	PL	089E1	0525394	7170 UNIT C-2								HLS D	HLS E	
007170	DONNELL	PL	089E1	0525402	7170 UNIT D-1								HLS D	HLS E	
007170	DONNELL	PL	089E1	0525410	7170 UNIT D-2								HLS D	HLS E	
007171	DONNELL	PL	089E1	0525923	7171 UNIT A-1								HLS D	HLS E	
007172	DONNELL	PL	089E1	0525428	7172 UNIT B-3								HLS D	HLS E	
007172	DONNELL	PL	089E1	0525436	7172 UNIT B-4								HLS D	HLS E	
007172	DONNELL	PL	089E1	0525444	7172 UNIT C-3								HLS D	HLS E	
007172	DONNELL	PL	089E1	0525451	7172 UNIT C-4								HLS D	HLS E	
007172	DONNELL	PL	089E1	0525469	7172 UNIT D-3								HLS D	HLS E	
007172	DONNELL	PL	089E1	0525477	7172 UNIT D-4								HLS D	HLS E	
007173	DONNELL	PL	089E1	0525931	7173 UNIT AA-2								HLS D	HLS E	
007173	DONNELL	PL	089E1	0525949	7173 UNIT A-3								HLS D	HLS E	
007174	DONNELL	PL	089E1	0525485	7174 UNIT B-5								HLS D	HLS E	
007174	DONNELL	PL	089E1	0525493	7174 UNIT B-6								HLS D	HLS E	
007174	DONNELL	PL	089E1	0525501	7174 UNIT C-5								HLS D	HLS E	
007174	DONNELL	PL	089E1	0525519	7174 UNIT C-6								HLS D	HLS E	
007174	DONNELL	PL	089E1	0525527	7174 UNIT D-5								HLS D	HLS E	
007174	DONNELL	PL	089E1	0525535	7174 UNIT D-6								HLS D	HLS E	
007175	DONNELL	PL	089E1	0525956	7175 UNIT AA-4								HLS D	HLS E	

Property Address			Tax Map Grid	Tax Account	Legal Description	Lot	Block	Parcel	Noise Area	High Intensity Noise Zone	Safety Zone	Safety Zone	Height Limit Surface	Height Limit Surface	Height Limit Surface
007175	DONNELL	PL	089E1	0525964	7175 UNIT A-5								HLS D	HLS E	
007176	DONNELL	PL	089E1	0525543	7176 UNIT B-7								HLS D	HLS E	
007176	DONNELL	PL	089E1	0525550	7176 UNIT B-8 09REMAIL2/24LDA								HLS D	HLS E	
007176	DONNELL	PL	089E1	0525568	7176 UNIT C-7								HLS D	HLS E	
007176	DONNELL	PL	089E1	0525576	7176 UNIT C-8								HLS D	HLS E	
007176	DONNELL	PL	089E1	0525584	7176 UNIT D-7								HLS D	HLS E	
007176	DONNELL	PL	089E1	0525592	7176 UNIT D-8								HLS D	HLS E	
007177	DONNELL	PL	089E1	0525972	7177 UNIT AA-6								HLS D	HLS E	
007177	DONNELL	PL	089E1	0525980	7177 UNIT A-7								HLS D	HLS E	
007178	DONNELL	PL	089E1	0525600	7178 UNIT A-1								HLS D	HLS E	
007179	DONNELL	PL	089E1	0525998	7179 UNIT A-8								HLS D	HLS E	
007180	DONNELL	PL	089E1	0525618	7180 UNIT A-2								HLS D	HLS E	
007180	DONNELL	PL	089E1	0525626	7180 UNIT A-3								HLS D	HLS E	
007182	DONNELL	PL	089E1	0525634	7182 UNIT AA-4								HLS D	HLS E	
007182	DONNELL	PL	089E1	0525642	7182 UNIT A-5								HLS D	HLS E	
007184	DONNELL	PL	089E1	0525659	7184 UNIT AA-6								HLS D	HLS E	
007184	DONNELL	PL	089E1	0525667	7184 UNIT A-7								HLS D	HLS E	
007186	DONNELL	PL	089E1	0525675	7186 UNIT A-8								HLS D	HLS E	
007200	DONNELL	PL	089E1	0525683	7200 UNIT B-1								HLS D	HLS E	
007200	DONNELL	PL	089E1	0525691	7200 UNIT B-2								HLS D	HLS E	
007200	DONNELL	PL	089E1	0525709	7200 UNIT C-1								HLS D	HLS E	
007200	DONNELL	PL	089E1	0525717	7200 UNIT C-2								HLS D	HLS E	
007200	DONNELL	PL	089E1	0525725	7200 UNIT D-1								HLS D	HLS E	
007200	DONNELL	PL	089E1	0525733	7200 UNIT D-2								HLS D	HLS E	
007202	DONNELL	PL	089E1	0525741	7202 UNIT B-3 T-DT S/B 08/05/04 L20084 F431								HLS D	HLS E	
007202	DONNELL	PL	089E1	0525758	7202 UNIT B-4								HLS D	HLS E	
007202	DONNELL	PL	089E1	0525766	7202								HLS D	HLS E	
007202	DONNELL	PL	089E1	0525774	7202 UNIT C-4								HLS D	HLS E	
007202	DONNELL	PL	089E1	0525782	7202 UNIT D-3								HLS D	HLS E	
007202	DONNELL	PL	089E1	0525790	7202 UNIT D-4								HLS D	HLS E	
007203	DONNELL	PL	089E1	0526160	7203 UNIT A-1								HLS D	HLS E	
007204	DONNELL	PL	089E1	0525808	7204 UNIT B-5								HLS D	HLS E	
007204	DONNELL	PL	089E1	0525816	7204 UNIT B-6								HLS D	HLS E	
007204	DONNELL	PL	089E1	0525824	7204 UNIT C-5 09REMAIL2/24LDA								HLS D	HLS E	
007204	DONNELL	PL	089E1	0525832	7204 UNIT C-6								HLS D	HLS E	
007204	DONNELL	PL	089E1	0525840	7204 UNIT D-5								HLS D	HLS E	
007204	DONNELL	PL	089E1	0525857	7204 UNIT D-6								HLS D	HLS E	
007205	DONNELL	PL	089E1	0526178	7205 UNIT A-2								HLS D	HLS E	
007205	DONNELL	PL	089E1	0526186	7205 UNIT AA-3								HLS D	HLS E	
007206	DONNELL	PL	089E1	0525865	7206 UNIT B-7								HLS D	HLS E	

Property Address			Tax Map Grid	Tax Account	Legal Description	Lot	Block	Parcel	Noise Area	High Intensity Noise Zone	Safety Zone	Safety Zone	Height Limit Surface	Height Limit Surface	Height Limit Surface
007206	DONNELL	PL	089E1	0525873	7206 UNIT B-8								HLS D	HLS E	
007206	DONNELL	PL	089E1	0525881	7206 UNIT C-7 T-DT S/B 07/09/04 L19898 F711								HLS D	HLS E	
007206	DONNELL	PL	089E1	0525899	7206 UNIT C-8								HLS D	HLS E	
007206	DONNELL	PL	089E1	0525907	7206 UNIT D-7								HLS D	HLS E	
007206	DONNELL	PL	089E1	0525915	7206 UNIT D-8								HLS D	HLS E	
007207	DONNELL	PL	089E1	0526194	7207 UNIT A-4								HLS D	HLS E	
007207	DONNELL	PL	089E1	0526202	7207 UNIT AA-5								HLS D	HLS E	
007208	DONNELL	PL	089E1	0526889	7208-UNIT B-1								HLS D	HLS E	
007208	DONNELL	PL	089E1	0526897	7208-UNIT B-2								HLS D	HLS E	
007208	DONNELL	PL	089E1	0526905	7208-UNIT C-1 (RES N 05 TRS) T-DT S /B 08/30/04 L20233 F236								HLS D	HLS E	
007208	DONNELL	PL	089E1	0526913	7208-UNIT C-2								HLS D	HLS E	
007208	DONNELL	PL	089E1	0526921	7208-UNIT D-1 2006 EAI-X TRS								HLS D	HLS E	
007208	DONNELL	PL	089E1	0526939	7208-UNIT D-2								HLS D	HLS E	
007209	DONNELL	PL	089E1	0526210	7209 UNIT A-6								HLS D	HLS E	
007209	DONNELL	PL	089E1	0526228	7209 UNIT AA-7								HLS D	HLS E	
007210	DONNELL	PL	089E1	0526947	7210-UNIT B-3								HLS D	HLS E	
007210	DONNELL	PL	089E1	0526954	7210-UNIT B-4 09REMAIL2/24LDA								HLS D	HLS E	
007210	DONNELL	PL	089E1	0526962	7210-UNIT C-3								HLS D	HLS E	
007210	DONNELL	PL	089E1	0526970	7210-UNIT C-4								HLS D	HLS E	
007210	DONNELL	PL	089E1	0526988	7210-UNIT D-3								HLS D	HLS E	
007210	DONNELL	PL	089E1	0526996	7210-UNIT D-4								HLS D	HLS E	
007211	DONNELL	PL	089E1	0526236	7211 UNIT A-8								HLS D	HLS E	
007212	DONNELL	PL	089E1	0527002	7212-UNIT B-5								HLS D	HLS E	
007212	DONNELL	PL	089E1	0527010	7212-UNIT B-6								HLS D	HLS E	
007212	DONNELL	PL	089E1	0527028	7212-UNIT C-5								HLS D	HLS E	
007212	DONNELL	PL	089E1	0527036	7212-UNIT C-6 T-DT S/B 08/27/04 L20227 F057								HLS D	HLS E	
007212	DONNELL	PL	089E1	0527044	7212-UNIT D-5								HLS D	HLS E	
007212	DONNELL	PL	089E1	0527051	7212-UNIT D-6								HLS D	HLS E	
007213	DONNELL	PL	089E1	0526483	7213 UNIT A-1								HLS D	HLS E	
007214	DONNELL	PL	089E1	0527069	7214-UNIT B-7								HLS D	HLS E	
007214	DONNELL	PL	089E1	0527077	7214-UNIT B-8								HLS D	HLS E	
007214	DONNELL	PL	089E1	0527085	7214-UNIT C-7								HLS D	HLS E	
007214	DONNELL	PL	089E1	0527093	7214-UNIT C-8								HLS D	HLS E	
007214	DONNELL	PL	089E1	0527101	7214-UNIT D-7								HLS D	HLS E	
007214	DONNELL	PL	089E1	0527119	7214-UNIT D-8								HLS D	HLS E	
007215	DONNELL	PL	089E1	0526491	7215 UNIT A-2								HLS D	HLS E	
007215	DONNELL	PL	089E1	0526509	7215 UNIT AA-3								HLS D	HLS E	
007216	DONNELL	PL	089E1	0527127	7216-UNIT A-1								HLS D	HLS E	
007217	DONNELL	PL	089E1	0526517	7217 UNIT A-4								HLS D	HLS E	
007217	DONNELL	PL	089E1	0526525	7217 UNIT AA-5								HLS D	HLS E	

Property Address			Tax Map Grid	Tax Account	Legal Description	Lot	Block	Parcel	Noise Area	High Intensity Noise Zone	Safety Zone	Safety Zone	Height Limit Surface	Height Limit Surface	Height Limit Surface
007218	DONNELL	PL	089E1	0527135	7218A-UNIT A-2								HLS D	HLS E	
007218	DONNELL	PL	089E1	0527143	7218-UNIT A-3								HLS D	HLS E	
007219	DONNELL	PL	089E1	0526533	7219 UNIT A-6								HLS D	HLS E	
007219	DONNELL	PL	089E1	0526541	7219 UNIT AA-7								HLS D	HLS E	
007220	DONNELL	PL	089E1	0527150	7220A-UNIT A-4								HLS D	HLS E	
007220	DONNELL	PL	089E1	0527168	7220-UNIT A-5								HLS D	HLS E	
007221	DONNELL	PL	089E1	0526558	7221 UNIT A-8								HLS D	HLS E	
007222	DONNELL	PL	089E1	0527176	7222A-UNIT A-6								HLS D	HLS E	
007222	DONNELL	PL	089E1	0527184	7222-UNIT A-7								HLS D	HLS E	
007223	DONNELL	PL	089E1	0526806	7223-UNIT A-1 2006_EAI-X TRS 09REMAIL2/24LDA								HLS D	HLS E	
007224	DONNELL	PL	089E1	0527192	7224-UNIT A-8								HLS D	HLS E	
007225	DONNELL	PL	089E1	0526814	7225A-UNIT A-2								HLS D	HLS E	
007225	DONNELL	PL	089E1	0526822	7225-UNIT A-3								HLS D	HLS E	
007226	DONNELL	PL	089E1	0527200	7226-UNIT B-1								HLS D	HLS E	
007226	DONNELL	PL	089E1	0527218	7226-UNIT B-2								HLS D	HLS E	
007226	DONNELL	PL	089E1	0527226	7226-UNIT C-1 09REMAIL2/24LDA								HLS D	HLS E	
007226	DONNELL	PL	089E1	0527234	7226-UNIT C-2								HLS D	HLS E	
007226	DONNELL	PL	089E1	0527242	7226-UNIT D-1								HLS D	HLS E	
007226	DONNELL	PL	089E1	0527259	7226-UNIT D-2								HLS D	HLS E	
007227	DONNELL	PL	089E1	0526830	7227A-UNIT A-4								HLS D	HLS E	
007227	DONNELL	PL	089E1	0526848	7227-UNIT A-5								HLS D	HLS E	
007228	DONNELL	PL	089E1	0527267	7228-UNIT B-3								HLS D	HLS E	
007228	DONNELL	PL	089E1	0527275	7228-UNIT B-4								HLS D	HLS E	
007228	DONNELL	PL	089E1	0527283	7228-UNIT C-3								HLS D	HLS E	
007228	DONNELL	PL	089E1	0527291	7228-UNIT C-4								HLS D	HLS E	
007228	DONNELL	PL	089E1	0527309	7228-UNIT D-3								HLS D	HLS E	
007228	DONNELL	PL	089E1	0527317	7228-UNIT D-4								HLS D	HLS E	
007229	DONNELL	PL	089E1	0526855	7229A-UNIT A-6								HLS D	HLS E	
007229	DONNELL	PL	089E1	0526863	7229-UNIT A-7								HLS D	HLS E	
007230	DONNELL	PL	089E1	0527325	7230-UNIT B-5								HLS D	HLS E	
007230	DONNELL	PL	089E1	0527333	7230-UNIT B-6								HLS D	HLS E	
007230	DONNELL	PL	089E1	0527341	7230-UNIT C-5								HLS D	HLS E	
007230	DONNELL	PL	089E1	0527358	7230-UNIT C-6								HLS D	HLS E	
007230	DONNELL	PL	089E1	0527366	7230-UNIT D-5								HLS D	HLS E	
007230	DONNELL	PL	089E1	0527374	7230-UNIT D-6								HLS D	HLS E	
007231	DONNELL	PL	089E1	0526871	7231-UNIT A-8								HLS D	HLS E	
007232	DONNELL	PL	089E1	0527382	7232-UNIT B-7								HLS D	HLS E	
007232	DONNELL	PL	089E1	0527390	7232-UNIT B-8								HLS D	HLS E	
007232	DONNELL	PL	089E1	0527408	7232-UNIT C-7 TDT S/V 6/4/04 L19 637F3 21 CAE08-088 45 TDT4/16/								HLS D	HLS E	
007232	DONNELL	PL	089E1	0527416	7232-UNIT C-8								HLS D	HLS E	

Property Address			Tax Map Grid	Tax Account	Legal Description	Lot	Block	Parcel	Noise Area	High Intensity Noise Zone	Safety Zone	Safety Zone	Height Limit Surface	Height Limit Surface	Height Limit Surface
007232	DONNELL	PL	089E1	0527424	7232-UNIT D-7								HLS D	HLS E	
007232	DONNELL	PL	089E1	0527432	7232-UNIT D-8								HLS D	HLS E	
007233	DONNELL	PL	089E1	0527762	7233-UNIT A-1								HLS D	HLS E	
007234	DONNELL	PL	089E1	0527440	7234-UNIT A-1								HLS D	HLS E	
007235	DONNELL	PL	089E1	0527770	7235-UNIT A-2								HLS D	HLS E	
007235	DONNELL	PL	089E1	0527788	7235-UNIT A-3								HLS D	HLS E	
007236	DONNELL	PL	089E1	0527457	7236A-UNIT A-2								HLS D	HLS E	
007236	DONNELL	PL	089E1	0527465	7236-UNIT A-3								HLS D	HLS E	
007237	DONNELL	PL	089E1	0527796	7237A-UNIT A-4								HLS D	HLS E	
007237	DONNELL	PL	089E1	0527804	7237-UNIT A-5 09REMAIL2/24LDA								HLS D	HLS E	
007238	DONNELL	PL	089E1	0527473	7238A-UNIT A-4 09REMAIL2/24LDA								HLS D	HLS E	
007238	DONNELL	PL	089E1	0527481	7238-UNIT A-5								HLS D	HLS E	
007239	DONNELL	PL	089E1	0527812	7239-UNIT A-6 (L12657F268TRS DT S/B 12/4/98)								HLS D	HLS E	
007239	DONNELL	PL	089E1	0527820	7239-UNIT A-7 (RES N 05 TRS)								HLS D	HLS E	
007240	DONNELL	PL	089E1	0527499	7240A-UNIT A-6								HLS D	HLS E	
007240	DONNELL	PL	089E1	0527507	7240-UNIT A-7								HLS D	HLS E	
007241	DONNELL	PL	089E1	0527838	7241-UNIT A-8								HLS D	HLS E	
007242	DONNELL	PL	089E1	0527515	7242-UNIT A-8								HLS D	HLS E	
007244	DONNELL	PL	089E1	0527846	7244-UNIT B-1								HLS D	HLS E	
007244	DONNELL	PL	089E1	0527853	7244-UNIT B-2								HLS D	HLS E	
007244	DONNELL	PL	089E1	0527861	7244-UNIT C-1								HLS D	HLS E	
007244	DONNELL	PL	089E1	0527879	7244-UNIT C-2								HLS D	HLS E	
007244	DONNELL	PL	089E1	0527887	7244-UNIT D-1								HLS D	HLS E	
007244	DONNELL	PL	089E1	0527895	7244-UNIT D-2								HLS D	HLS E	
007246	DONNELL	PL	089E1	0527903	7246-UNIT B-3								HLS D	HLS E	
007246	DONNELL	PL	089E1	0527911	7246-UNIT B-4								HLS D	HLS E	
007246	DONNELL	PL	089E1	0527929	7246-UNIT C-3								HLS D	HLS E	
007246	DONNELL	PL	089E1	0527937	7246-UNIT C-4								HLS D	HLS E	
007246	DONNELL	PL	089E1	0527945	7246-UNIT D-3								HLS D	HLS E	
007246	DONNELL	PL	089E1	0527952	7246 UNIT D-4 T-DT S/B 07/09/04 L19898 F732								HLS D	HLS E	
007248	DONNELL	PL	089E1	0527960	7248-UNIT B-5								HLS D	HLS E	
007248	DONNELL	PL	089E1	0527978	7248-UNIT B-6								HLS D	HLS E	
007248	DONNELL	PL	089E1	0527986	7248-UNIT C-5								HLS D	HLS E	
007248	DONNELL	PL	089E1	0527994	7248-UNIT C-6								HLS D	HLS E	
007248	DONNELL	PL	089E1	0528000	7248-UNIT D-5								HLS D	HLS E	
007248	DONNELL	PL	089E1	0528018	7248-UNIT D-6								HLS D	HLS E	
007250	DONNELL	PL	089E1	0528026	7250-UNIT A-1								HLS D	HLS E	
007252	DONNELL	PL	089E1	0528034	7252-UNIT A-2								HLS D	HLS E	
007252	DONNELL	PL	089E1	0528042	7252-UNIT A-3								HLS D	HLS E	
007254	DONNELL	PL	089E1	0528059	7254A-UNIT A-4								HLS D	HLS E	

Property Address			Tax Map Grid	Tax Account	Legal Description	Lot	Block	Parcel	Noise Area	High Intensity Noise Zone	Safety Zone	Safety Zone	Height Limit Surface	Height Limit Surface	Height Limit Surface
007254	DONNELL	PL	089E1	0528067	7254-UNIT A-5								HLS D	HLS E	
007256	DONNELL	PL	089E1	0528075	7256-UNIT A-6								HLS D	HLS E	
007258	DONNELL	PL	089E1	0528083	7258-UNIT B-1 T-DT S/B 09/20/04 L20337 F480								HLS D	HLS E	
007258	DONNELL	PL	089E1	0528091	7258-UNIT B-2								HLS D	HLS E	
007258	DONNELL	PL	089E1	0528109	7258-UNIT C-1								HLS D	HLS E	
007258	DONNELL	PL	089E1	0528117	7258-UNIT C-2								HLS D	HLS E	
007258	DONNELL	PL	089E1	0528125	7258-UNIT D-1								HLS D	HLS E	
007258	DONNELL	PL	089E1	0528133	7258-UNIT D-2 2004 EAI-X TRS								HLS D	HLS E	
007260	DONNELL	PL	089E1	0528141	7260-UNIT B-3								HLS D	HLS E	
007260	DONNELL	PL	089E1	0528158	7260-UNIT B-4								HLS D	HLS E	
007260	DONNELL	PL	089E1	0528166	7260-UNIT C-3								HLS D	HLS E	
007260	DONNELL	PL	089E1	0528174	7260-UNIT C-4								HLS D	HLS E	
007260	DONNELL	PL	089E1	0528182	7260-UNIT D-3								HLS D	HLS E	
007260	DONNELL	PL	089E1	0528190	7260-UNIT D-4								HLS D	HLS E	
007262	DONNELL	PL	089E1	0528208	7262-UNIT B-5								HLS D	HLS E	
007262	DONNELL	PL	089E1	0528216	7262-UNIT B-6								HLS D	HLS E	
007262	DONNELL	PL	089E1	0528224	7262-UNIT C-5								HLS D	HLS E	
007262	DONNELL	PL	089E1	0528232	7262-UNIT C-6								HLS D	HLS E	
007262	DONNELL	PL	089E1	0528240	7262-UNIT D-5								HLS D	HLS E	
007262	DONNELL	PL	089E1	0528257	7262-UNIT D-6								HLS D	HLS E	
007264	DONNELL	PL	089E1	0528265	7264-UNIT A-1								HLS D	HLS E	
007266	DONNELL	PL	089E1	0528273	7266A-UNIT A-2								HLS D	HLS E	
007266	DONNELL	PL	089E1	0528281	7266-UNIT A-3								HLS D	HLS E	
007268	DONNELL	PL	089E1	0528299	7268A-UNIT A-4								HLS D	HLS E	
007268	DONNELL	PL	089E1	0528307	7268-UNIT A-5								HLS D	HLS E	
007270	DONNELL	PL	089E1	0528315	7270-UNIT A-6								HLS D	HLS E	
007300	DONNELL	PL	089E1	0526004	7300 UNIT B-1								HLS D	HLS E	
007300	DONNELL	PL	089E1	0526012	7300 UNIT B-2								HLS D	HLS E	
007300	DONNELL	PL	089E1	0526020	7300 UNIT C-1								HLS D	HLS E	
007300	DONNELL	PL	089E1	0526038	7300 UNIT C-2								HLS D	HLS E	
007302	DONNELL	PL	089E1	0526046	7302 UNIT B-3								HLS D	HLS E	
007302	DONNELL	PL	089E1	0526053	7302 UNIT B-4								HLS D	HLS E	
007302	DONNELL	PL	089E1	0526061	7302 UNIT C-3								HLS D	HLS E	
007302	DONNELL	PL	089E1	0526079	7302 UNIT C-4								HLS D	HLS E	
007304	DONNELL	PL	089E1	0526087	7304 UNIT B-5								HLS D	HLS E	
007304	DONNELL	PL	089E1	0526095	7304 UNIT B-6								HLS D	HLS E	
007304	DONNELL	PL	089E1	0526103	7304 UNIT C-5								HLS D	HLS E	
007304	DONNELL	PL	089E1	0526111	7304 UNIT C-6								HLS D	HLS E	
007306	DONNELL	PL	089E1	0526129	7306 UNIT B-7								HLS D	HLS E	
007306	DONNELL	PL	089E1	0526137	7306 UNIT B-8								HLS D	HLS E	

Property Address			Tax Map Grid	Tax Account	Legal Description	Lot	Block	Parcel	Noise Area	High Intensity Noise Zone	Safety Zone	Safety Zone	Height Limit Surface	Height Limit Surface	Height Limit Surface
007306	DONNELL	PL	089E1	0526145	7306 UNIT C-7								HLS D	HLS E	
007306	DONNELL	PL	089E1	0526152	7306 UNIT C-8								HLS D	HLS E	
007308	DONNELL	PL	089E1	0526244	7308 UNIT B-1								HLS D	HLS E	
007308	DONNELL	PL	089E1	0526251	7308 UNIT B-2								HLS D	HLS E	
007308	DONNELL	PL	089E1	0526269	7308 UNIT C-1								HLS D	HLS E	
007308	DONNELL	PL	089E1	0526277	7308 UNIT C-2								HLS D	HLS E	
007308	DONNELL	PL	089E1	0526285	7308 UNIT D-1								HLS D	HLS E	
007308	DONNELL	PL	089E1	0526293	7308 UNIT D-2								HLS D	HLS E	
007310	DONNELL	PL	089E1	0526301	7310 UNIT B-3								HLS D	HLS E	
007310	DONNELL	PL	089E1	0526319	7310 UNIT B-4								HLS D	HLS E	
007310	DONNELL	PL	089E1	0526327	7310 UNIT C-3 09REMAIL2/24LDA								HLS D	HLS E	
007310	DONNELL	PL	089E1	0526335	7310 UNIT C-4								HLS D	HLS E	
007310	DONNELL	PL	089E1	0526343	7310 UNIT D-3								HLS D	HLS E	
007310	DONNELL	PL	089E1	0526350	7310 UNIT D-4								HLS D	HLS E	
007312	DONNELL	PL	089E1	0526368	7312 UNIT B-5								HLS D	HLS E	
007312	DONNELL	PL	089E1	0526376	7312 UNIT B-6								HLS D	HLS E	
007312	DONNELL	PL	089E1	0526384	7312 UNIT C-5								HLS D	HLS E	
007312	DONNELL	PL	089E1	0526392	7312 UNIT C-6								HLS D	HLS E	
007312	DONNELL	PL	089E1	0526400	7312 UNIT D-5								HLS D	HLS E	
007312	DONNELL	PL	089E1	0526418	7312 UNIT D-6								HLS D	HLS E	
007314	DONNELL	PL	089E1	0526426	7314 UNIT B-7								HLS D	HLS E	
007314	DONNELL	PL	089E1	0526434	7314 UNIT B-8								HLS D	HLS E	
007314	DONNELL	PL	089E1	0526442	7314 UNIT C-7								HLS D	HLS E	
007314	DONNELL	PL	089E1	0526459	7314 UNIT C-8								HLS D	HLS E	
007314	DONNELL	PL	089E1	0526467	7314 UNIT D-7								HLS D	HLS E	
007314	DONNELL	PL	089E1	0526475	7314 UNIT D-8								HLS D	HLS E	
007316	DONNELL	PL	089E1	0526566	7316-UNIT B-1								HLS D	HLS E	
007316	DONNELL	PL	089E1	0526574	7316-UNIT B-2								HLS D	HLS E	
007316	DONNELL	PL	089E1	0526582	7316-UNIT C-1								HLS D	HLS E	
007316	DONNELL	PL	089E1	0526590	7316-UNIT C-2								HLS D	HLS E	
007316	DONNELL	PL	089E1	0526608	7316-UNIT D-1								HLS D	HLS E	
007316	DONNELL	PL	089E1	0526616	7316-UNIT D-2 09REMAIL2/24LDA								HLS D	HLS E	
007318	DONNELL	PL	089E1	0526624	7318-B-3								HLS D	HLS E	
007318	DONNELL	PL	089E1	0526632	7318-UNIT B-4								HLS D	HLS E	
007318	DONNELL	PL	089E1	0526640	7318-UNIT C-3 (RES N PER OWNER)								HLS D	HLS E	
007318	DONNELL	PL	089E1	0526657	7318-UNIT C-4								HLS D	HLS E	
007318	DONNELL	PL	089E1	0526665	7318-UNIT D-3								HLS D	HLS E	
007318	DONNELL	PL	089E1	0526673	7318-UNIT D-4								HLS D	HLS E	
007320	DONNELL	PL	089E1	0526681	7320-UNIT B-5								HLS D	HLS E	
007320	DONNELL	PL	089E1	0526699	7320-UNIT B-6								HLS D	HLS E	

Property Address			Tax Map Grid	Tax Account	Legal Description	Lot	Block	Parcel	Noise Area	High Intensity Noise Zone	Safety Zone	Safety Zone	Height Limit Surface	Height Limit Surface	Height Limit Surface
007320	DONNELL	PL	089E1	0526707	7320-UNIT C-5								HLS D	HLS E	
007320	DONNELL	PL	089E1	0526715	7320-UNIT C-6								HLS D	HLS E	
007320	DONNELL	PL	089E1	0526723	7320-UNIT D-5								HLS D	HLS E	
007320	DONNELL	PL	089E1	0526731	7320-UNIT D-6								HLS D	HLS E	
007322	DONNELL	PL	089E1	0526749	7322-UNIT B-7								HLS D	HLS E	
007322	DONNELL	PL	089E1	0526756	7322-UNIT B-8								HLS D	HLS E	
007322	DONNELL	PL	089E1	0526764	7322-UNIT C-7								HLS D	HLS E	
007322	DONNELL	PL	089E1	0526772	7322-UNIT C-8 (03 EAI-X TRS)								HLS D	HLS E	
007322	DONNELL	PL	089E1	0526780	7322-UNIT D-7								HLS D	HLS E	
007322	DONNELL	PL	089E1	0526798	7322-UNIT D-8								HLS D	HLS E	
007324	DONNELL	PL	089E1	0527523	7324-UNIT B-1								HLS D	HLS E	
007324	DONNELL	PL	089E1	0527531	7324-UNIT B-2								HLS D	HLS E	
007324	DONNELL	PL	089E1	0527549	7324-UNIT C-1								HLS D	HLS E	
007324	DONNELL	PL	089E1	0527556	7324-UNIT C-2								HLS D	HLS E	
007324	DONNELL	PL	089E1	0527564	7324-UNIT D-1								HLS D	HLS E	
007324	DONNELL	PL	089E1	0527572	7324-UNIT D-2								HLS D	HLS E	
007326	DONNELL	PL	089E1	0527580	7326-UNIT B-3								HLS D	HLS E	
007326	DONNELL	PL	089E1	0527598	7326-UNIT B-4								HLS D	HLS E	
007326	DONNELL	PL	089E1	0527606	7326-UNIT C-3								HLS D	HLS E	
007326	DONNELL	PL	089E1	0527614	7326-UNIT C-4								HLS D	HLS E	
007326	DONNELL	PL	089E1	0527622	7326-UNIT D-3								HLS D	HLS E	
007326	DONNELL	PL	089E1	0527630	7326-UNIT D-4 T-DT S/B 08/06/04 L20095 F155								HLS D	HLS E	
007328	DONNELL	PL	089E1	0527648	7328-UNIT B-5								HLS D	HLS E	
007328	DONNELL	PL	089E1	0527655	7328-UNIT B-6								HLS D	HLS E	
007328	DONNELL	PL	089E1	0527663	7328-UNIT C-5								HLS D	HLS E	
007328	DONNELL	PL	089E1	0527671	7328-UNIT C-6 09REMAIL2/24LDA CAE08- 05691 W/TDT 3/25/08								HLS D	HLS E	
007328	DONNELL	PL	089E1	0527689	7328-UNIT D-5								HLS D	HLS E	
007328	DONNELL	PL	089E1	0527697	7328-UNIT D-6								HLS D	HLS E	
007330	DONNELL	PL	089E1	0527705	7330-UNIT B-7								HLS D	HLS E	
007330	DONNELL	PL	089E1	0527713	7330-UNIT B-8								HLS D	HLS E	
007330	DONNELL	PL	089E1	0527721	7330-UNIT C-7								HLS D	HLS E	
007330	DONNELL	PL	089E1	0527739	7330-UNIT C-8 09REMAIL2/24LDA CAE08- 01575 TDT 08/04/2009								HLS D	HLS E	
007330	DONNELL	PL	089E1	0527747	7330-UNIT D-7								HLS D	HLS E	
007330	DONNELL	PL	089E1	0527754	7330-UNIT D-8								HLS D	HLS E	
008603	DORIAN	LN	117C3	0914663		6	1		YES				HLS B		
008700	DORIAN	LN	117C3	0914804		14	2		YES				HLS B		
008702	DORIAN	LN	117C3	0914812		15	2		YES				HLS B		
008703	DORIAN	LN	117C3	0914978		7	3		YES				HLS B		
008704	DORIAN	LN	117C3	0914820		16	2		YES				HLS B		
008705	DORIAN	LN	117C3	0914986		8	3		YES				HLS B		

Property Address			Tax Map Grid	Tax Account	Legal Description	Lot	Block	Parcel	Noise Area	High Intensity Noise Zone	Safety Zone	Safety Zone	Height Limit Surface	Height Limit Surface	Height Limit Surface
008707	DORIAN	LN	117C3	0914994		9	3		YES				HLS B		
008708	DORIAN	LN	117C3	0914838	CAE08-19750 W/TDT 9/24/08	17	2		YES				HLS B		
008709	DORIAN	LN	117C3	0915124	PAR A COMMON AREA PER PLAT L6903 F044		4		YES				HLS B	HLS G	
008711	DORIAN	LN	117C3	0914903		24	2		YES				HLS B		
008712	DORIAN	LN	117C3	0914846		18	2		YES				HLS B		
008713	DORIAN	LN	117C3	0914895		23	2		YES				HLS B		
008714	DORIAN	LN	117C3	0914853		19	2		YES				HLS B		
008715	DORIAN	LN	117C3	0914887	COMMON AREA STATUS GRANTED 07/01/2008	22	2		YES				HLS B		
008716	DORIAN	LN	117C3	0914861	COMMON AREA STATUS GRANTED 07/01/2008	20	2		YES				HLS B		
008717	DORIAN	LN	117C3	0914879	COMMON AREA STATUS GRANTED 07/01/2008	21	2		YES				HLS B		
005900	DOROTHY	CT	107B4	0954198		17	1						HLS E		
005902	DOROTHY	CT	107B4	0878744		19	1						HLS E		
005904	DOROTHY	CT	107B4	0878751		20	1						HLS E		
008500	DORVAL	CT	117F1	1148949		29	G						HLS E		
008501	DORVAL	CT	117F1	1146125		30	G						HLS E		
008502	DORVAL	CT	117F2	1179555		28	G						HLS E		
008503	DORVAL	CT	117F2	1185214		31	G						HLS E		
009702	DORVAL	AVE	117E1	1159763		32	K						HLS E		
009703	DORVAL	AVE	117E2	1159490		2	J						HLS E		
009704	DORVAL	AVE	117E1	1159755		31	K						HLS E		
009705	DORVAL	AVE	117E2	1159508		3	J						HLS E		
009706	DORVAL	AVE	117E1	1159748		30	K						HLS E		
009707	DORVAL	AVE	117E2	1159516		4	J						HLS E		
009708	DORVAL	AVE	117E1	1159730		29	K						HLS E		
009709	DORVAL	AVE	117E2	1159524		5	J						HLS E		
009710	DORVAL	AVE	117E1	1159722		28	K						HLS E		
009711	DORVAL	AVE	117E2	1159532		6	J						HLS E		
009712	DORVAL	AVE	117F2	1159714	ESTATES >	27	K						HLS E		
009713	DORVAL	AVE	117E2	1159540		7	J						HLS E		
009800	DORVAL	AVE	117F2	1159466		43	G						HLS E		
009802	DORVAL	AVE	117F2	1152271		42	G						HLS E		
009803	DORVAL	AVE	117F2	1175090		2	H						HLS E		
009804	DORVAL	AVE	117F2	1184977		41	G						HLS E		
009805	DORVAL	AVE	117F2	1157817		3	H						HLS E		
009807	DORVAL	AVE	117F2	1184365		4	H						HLS E		
009809	DORVAL	AVE	117F2	1171032		5	H						HLS E		
009811	DORVAL	AVE	117F2	1188903		6	H						HLS E		
009812	DORVAL	AVE	117F2	1151091		33	G						HLS E		
009813	DORVAL	AVE	117F2	1173830		7	H						HLS E		
009814	DORVAL	AVE	117F2	1149053		32	G						HLS E		

Property Address			Tax Map Grid	Tax Account	Legal Description	Lot	Block	Parcel	Noise Area	High Intensity Noise Zone	Safety Zone	Safety Zone	Height Limit Surface	Height Limit Surface	Height Limit Surface
009815	DORVAL	AVE	117F2	1173822		8	H						HLS E		
009817	DORVAL	AVE	117F2	1190818		9	H						HLS E		
009818	DORVAL	AVE	117F2	1182161	(RES N PER OWNER)	27	G						HLS E		
009819	DORVAL	AVE	117F2	1148956	02 EAI-X TRS DT	10	H						HLS E		
009820	DORVAL	AVE	117F2	1175264		26	G						HLS E		
009821	DORVAL	AVE	117F2	1178987		11	H						HLS E		
009823	DORVAL	AVE	117F2	1151430	2004 EAI-X TRS	12	H						HLS E		
009825	DORVAL	AVE	117F2	1134279		13	H						HLS E		
009826	DORVAL	AVE	117F2	1151547		19	G						HLS E		
009827	DORVAL	AVE	117F2	1140615		14	H						HLS E		
009828	DORVAL	AVE	117F2	1155589		18	G						HLS E		
003500	DOTTIE KELLY	CT	089D1	3056967	09REMAIL02/24/LDA	20							HLS E		
003501	DOTTIE KELLY	CT	089D1	3056959		19							HLS E		
003502	DOTTIE KELLY	CT	089D1	3056975		21							HLS E		
003503	DOTTIE KELLY	CT	089D1	3056942		18							HLS E		
003504	DOTTIE KELLY	CT	089D1	3056983		22							HLS E		
009300	DOUGLAS	AVE	082D2	1710367		4	E						HLS E		
009304	DOUGLAS	AVE	082E2	1710375		5	E						HLS E		
009306	DOUGLAS	AVE	082E2	1710383		6	E						HLS E		
000000	DOWER HOUSE	RD	099D3	3733458	OUTLOT 1				YES				HLS D		
005400	DOWER HOUSE	RD	099D2	1762285	PT LT 1 RW CASE# 56-306 (2059SF DFR PGCO L30132F060 09)				YES				HLS D		
005408	DOWER HOUSE	RD	099D2	1733906				060	YES				HLS D		
005410	DOWER HOUSE	RD	099D2	1762293	CENTERVILLE			047	YES				HLS D		
005502	DOWER HOUSE	RD	099D2	1762277				127	YES				HLS D		
005550	DOWER HOUSE	RD	099C2	0983239	BLK 3500 ANDREWS AFB & ARMY RESERVE CENTER			145	YES				HLS D		
005606	DOWER HOUSE	RD	099D2	3733425	PT PARCEL 1				YES				HLS D		
005606	DOWER HOUSE	RD	099D2	3733433	PT PARCEL 1				YES				HLS D		
005606	DOWER HOUSE	RD	099D2	3733441	PT PARCEL 1				YES				HLS D		
005900	DOWER HOUSE	RD	099D3	3705860	PARCEL A				YES				HLS D		
006131	DOWER HOUSE	RD	099D4	0846238		1			YES				HLS D		
006800	DOWER HOUSE	RD	108F1	1788033	PT OF LT 9		A		YES				HLS D	HLS E	
006804	DOWER HOUSE	RD	108F1	1788025	PT OF LT 8 (825 SF DFR TO PG CO L16417 F079 2003)		A		YES				HLS D	HLS E	
006808	DOWER HOUSE	RD	108F1	1788017	PT OF LT 7 (876 SF DFR TO PG CO L16417 F079 2003)		A		YES				HLS E		
006811	DOWER HOUSE	RD	108F1	3591088	T-DT S/B 12/10/04 L 20847 F 327	1			YES				HLS D		
006821	DOWER HOUSE	RD	108F1	3591096		2			YES				HLS D	HLS E	
006900	DOWER HOUSE	RD	108F1	3752284		28			YES				HLS E		
006904	DOWER HOUSE	RD	108F1	3752292		29			YES				HLS E		
006905	DOWER HOUSE	RD	108F2	0916288				065	YES				HLS D	HLS E	
007000	DOWER HOUSE	RD	108F2	1779149		9	A		YES				HLS E		
007001	DOWER HOUSE	RD	108F2	1738913		1	C		YES				HLS E		

Property Address			Tax Map Grid	Tax Account	Legal Description	Lot	Block	Parcel	Noise Area	High Intensity Noise Zone	Safety Zone	Safety Zone	Height Limit Surface	Height Limit Surface	Height Limit Surface
007002	DOWER HOUSE	RD	108F2	1779156		10	A		YES				HLS E		
007003	DOWER HOUSE	RD	108F2	1732742		2	C		YES				HLS E		
007005	DOWER HOUSE	RD	108F2	1710482	2004 EAI-X TRS T-DT S/B 06/03/04 L19634 F280	3	C		YES				HLS E		
007006	DOWER HOUSE	RD	108F2	1779164		24	A		YES				HLS E		
007007	DOWER HOUSE	RD	108F2	1759505		4	C		YES				HLS E		
007008	DOWER HOUSE	RD	108F2	1780451		25	A		YES				HLS E		
007009	DOWER HOUSE	RD	108F2	1734532		5	C		YES				HLS E		
007010	DOWER HOUSE	RD	108F2	1788504		26	A		YES				HLS E		
007011	DOWER HOUSE	RD	108F2	1740497		6	C		YES				HLS E		
007012	DOWER HOUSE	RD	108F2	1784537		27	A		YES				HLS E		
007013	DOWER HOUSE	RD	108F2	1768860		7	C		YES				HLS E		
007014	DOWER HOUSE	RD	108F2	1740224		28	A		YES				HLS E		
007015	DOWER HOUSE	RD	108F2	1725209		8	C		YES				HLS E		
007016	DOWER HOUSE	RD	108F2	1711845		29	A		YES				HLS E		
007017	DOWER HOUSE	RD	108F2	1765817		9	C		YES				HLS E		
007018	DOWER HOUSE	RD	108F2	1724434		30	A		YES				HLS E		
007019	DOWER HOUSE	RD	108F2	1738103		10	C		YES				HLS E		
007020	DOWER HOUSE	RD	108F2	1710631		31	A		YES				HLS E		
007104	DOWER HOUSE	RD	108F2	1711423		33	A		YES				HLS E		
007106	DOWER HOUSE	RD	108F2	1785831		34	A		YES				HLS E		
007107	DOWER HOUSE	RD	108F2	1740638		9	D		YES				HLS E		
007108	DOWER HOUSE	RD	108F2	1786599		35	A		YES				HLS E		
007109	DOWER HOUSE	RD	108F2	1725290		10	D		YES				HLS E		
007110	DOWER HOUSE	RD	108F2	1741644		36	A		YES				HLS E		
007202	DOWER HOUSE	RD	108F2	1711498		3	E						HLS E		
007204	DOWER HOUSE	RD	108F2	1786805		4	E						HLS E		
007205	DOWER HOUSE	RD	108F2	1741628		6	F						HLS E		
007206	DOWER HOUSE	RD	108F2	1761584		5	E						HLS E		
007207	DOWER HOUSE	RD	108F2	1776277		7	F						HLS E		
007208	DOWER HOUSE	RD	108F2	1784552		6	E						HLS E		
007209	DOWER HOUSE	RD	108F2	1784578		8	F						HLS E		
007210	DOWER HOUSE	RD	109A2	1784560		7	E						HLS E		
007211	DOWER HOUSE	RD	108F2	1784586		9	F						HLS E		
007213	DOWER HOUSE	RD	108F2	1784594		10	F						HLS E		
007300	DOWER HOUSE	RD	109A2	1784636	PARCEL A								HLS E		
007301	DOWER HOUSE	RD	108F2	1784602		11	F						HLS E		
007303	DOWER HOUSE	RD	108F2	1784610		12	F						HLS E		
007305	DOWER HOUSE	RD	108F2	1784628		13	F						HLS E		
007575	DOWER HOUSE	RD	109A3	1739770	PARCEL B								HLS E		
009007	DOWER HOUSE	RD	099D3	0876805	N CONF USE-HOUSE			002	YES				HLS D		

Property Address			Tax Map Grid	Tax Account	Legal Description	Lot	Block	Parcel	Noise Area	High Intensity Noise Zone	Safety Zone	Safety Zone	Height Limit Surface	Height Limit Surface	Height Limit Surface
009011	DOWER HOUSE	RD	099D4	0941013				014	YES				HLS D		
009011	DOWER HOUSE	RD	099D4	0941021	NR MEADOWS N CONF USE-HOUSE			133	YES				HLS D		
	DOWER HOUSE	RD	108F1	0916270	(PREF REMV 2005) (L15582 F713)			222	YES				HLS D	HLS E	
	DOWER HOUSE	RD	099D3	0964833				001	YES				HLS D		
	DOWER HOUSE	RD	099D3	0964858				051	YES				HLS D		
	DOWER HOUSE	RD	099D1	1762392				096	YES				HLS D		
0000	DRESSAGE	DR	117F2	5565332	PLAT 5- PARCEL E								HLS E		
	DRESSAGE	DR	117F2	5565365	PLAT 7- PT PAR D								HLS E		
002400	DRIVER	PL	081D2	0448415	LTS 15.16		24						HLS E		
002400	DRIVER	PL	081D2	0448415	LTS 15.16		24						HLS E		
002405	DRIVER	PL	081D2	0567099	LTS 31.32 2004 EAI-X TRS		18						HLS E		
002405	DRIVER	PL	081D2	0567099	LTS 31.32 2004 EAI-X TRS		18						HLS E		
006000	DRUID	PL	081B3	0444612	2004 EAI-X TRS T-DT S/B 07/08/04 L19889 F190	9							HLS E		
006001	DRUID	PL	081B3	0537357	(RES N 05 TRS)	1							HLS E		
006003	DRUID	PL	081B3	0645556		2							HLS E		
006004	DRUID	PL	081B3	0622662		8							HLS E		
006005	DRUID	PL	081B3	0549709		3							HLS E		
006007	DRUID	PL	081B3	0641803		4							HLS E		
006008	DRUID	PL	081B3	0467100		7							HLS E		
006009	DRUID	PL	081B3	0573550		5							HLS E		
006012	DRUID	PL	081B3	0545517		6							HLS E		
007400	DRUMLEA	RD	073F1	2112340		38	AA						HLS B		
007401	DRUMLEA	RD	073F1	1991272		15	BB						HLS B		
007402	DRUMLEA	RD	073F1	2106557		37	AA						HLS B		
007403	DRUMLEA	RD	073F1	2096980		16	BB						HLS B		
007404	DRUMLEA	RD	073F1	2071876		36	AA						HLS B		
007405	DRUMLEA	RD	073F1	2044667		17	BB						HLS B		
007406	DRUMLEA	RD	073F1	2105674		35	AA						HLS B		
007407	DRUMLEA	RD	073F1	2046704		18	BB						HLS B		
007408	DRUMLEA	RD	073F1	1994763		34	AA						HLS B		
007409	DRUMLEA	RD	073F1	2001097		19	BB						HLS B		
007410	DRUMLEA	RD	073F1	2068542		33	AA						HLS B		
007411	DRUMLEA	RD	073F1	2115087		20	BB						HLS B		
007412	DRUMLEA	RD	073F1	2012755	09REMAIL2/24LDA	32	AA						HLS B		
007413	DRUMLEA	RD	073F1	2050391		21	BB						HLS B		
007414	DRUMLEA	RD	073F1	2034072		31	AA						HLS B		
007415	DRUMLEA	RD	073F1	2004307		22	BB						HLS B		
007416	DRUMLEA	RD	073F1	1988864		30	AA						HLS B		
007417	DRUMLEA	RD	073F1	2023893		23	BB						HLS B		
007418	DRUMLEA	RD	073F1	2083699		29	AA						HLS B		

Property Address			Tax Map Grid	Tax Account	Legal Description	Lot	Block	Parcel	Noise Area	High Intensity Noise Zone	Safety Zone	Safety Zone	Height Limit Surface	Height Limit Surface	Height Limit Surface
007419	DRUMLEA	RD	073F1	2038693		24	BB						HLS B		
007420	DRUMLEA	RD	073F1	1985993		28	AA						HLS B		
007421	DRUMLEA	RD	073F1	2109908		25	BB						HLS B		
007422	DRUMLEA	RD	073F1	1987031		27	AA						HLS B		
007423	DRUMLEA	RD	073F1	2098457		26	BB						HLS B		
007424	DRUMLEA	RD	073F1	2082220		26	AA						HLS B		
007425	DRUMLEA	RD	073F1	2065712		27	BB						HLS B		
007426	DRUMLEA	RD	073F1	2079978		25	AA						HLS B		
007427	DRUMLEA	RD	073F1	2096717		28	BB						HLS B		
007428	DRUMLEA	RD	073F1	1988898		24	AA						HLS B		
007400	DRYDEN	PL	107C3	0859645	CAE09-03949 W/TDT 6/3/10	1	F						HLS E		
007401	DRYDEN	PL	107C3	2764066		9	E						HLS E		
007402	DRYDEN	PL	107C3	0961508		2	F						HLS E		
007403	DRYDEN	PL	107C3	2764074		10	E						HLS E		
007404	DRYDEN	PL	107C3	0896688		3	F						HLS E		
007405	DRYDEN	PL	107C3	0879130		1	E						HLS E		
007407	DRYDEN	PL	107C3	0904581		2	E						HLS E		
000000	DUBLIN	AVE	089B4	0614198	OUTLOT B		K						HLS E		
004700	DUBLIN	DR	089B4	0589903		1	EYE						HLS E		
004705	DUBLIN	DR	089B4	0471177		1	L						HLS E		
004706	DUBLIN	DR	089B4	0544221		18	EYE						HLS E		
004801	DUBLIN	DR	089B4	0559559		1	K						HLS E		
004806	DUBLIN	DR	089B4	0468686		9	J						HLS E		
004900	DUBLIN	DR	089B4	0485474		17	F						HLS E		
004901	DUBLIN	DR	089B4	0584821		10	G						HLS E		
004908	DUBLIN	DR	098B1	0457986		12	B						HLS E		
004910	DUBLIN	DR	098B1	0477745		11	B						HLS E		
004912	DUBLIN	DR	098B1	0641910		10	B						HLS E		
004913	DUBLIN	DR	098B1	0506311		14	H						HLS E		
005000	DUBLIN	DR	098B1	0435305		1	A						HLS E		
005001	DUBLIN	DR	098B1	0436931	NR REDS CORNER 19454 SQ FT			010					HLS E		
000000	DUKESHIRE	DR	109A4	3904331	PARCEL B								HLS E		
007400	DUKESHIRE	DR	109A4	3906039		104							HLS E		
007401	DUKESHIRE	DR	109A4	3906021		103							HLS E		
007402	DUKESHIRE	DR	109A4	3906047		105							HLS E		
007403	DUKESHIRE	DR	109B4	3906013		102							HLS E		
007404	DUKESHIRE	DR	109A4	3906054		106							HLS E		
007405	DUKESHIRE	DR	109B4	3906005		101							HLS E		
007406	DUKESHIRE	DR	109A4	3906062		107							HLS E		
007407	DUKESHIRE	DR	109B4	3905999		100							HLS E		

Property Address			Tax Map Grid	Tax Account	Legal Description	Lot	Block	Parcel	Noise Area	High Intensity Noise Zone	Safety Zone	Safety Zone	Height Limit Surface	Height Limit Surface	Height Limit Surface
007409	DUKESHIRE	DR	109B4	3905981		99							HLS E		
007410	DUKESHIRE	DR	109B4	3906070		108							HLS E		
007411	DUKESHIRE	DR	109B4	3905973		98							HLS E		
007412	DUKESHIRE	DR	109B4	3906088		109							HLS E		
007500	DUKESHIRE	DR	109B4	3906096		110							HLS E		
007501	DUKESHIRE	DR	109B4	3905957		81							HLS E		
007503	DUKESHIRE	DR	109B4	3905940		80							HLS E		
007504	DUKESHIRE	DR	109A4	3906104		111							HLS E		
007505	DUKESHIRE	DR	109B4	3905932		79							HLS E		
007508	DUKESHIRE	DR	109A4	3906112		112							HLS E		
007512	DUKESHIRE	DR	109A4	3906120		113							HLS E		
007513	DUKESHIRE	DR	109A4	3905924		78							HLS E		
007515	DUKESHIRE	DR	109A4	3905916		77							HLS E		
007600	DUKESHIRE	DR	109A4	3906211		171							HLS E		
007602	DUKESHIRE	DR	109A4	3906203		170							HLS E		
007603	DUKESHIRE	DR	109A4	3905908		76							HLS E		
007604	DUKESHIRE	DR	109A4	3906195		169							HLS E		
007605	DUKESHIRE	DR	109A4	3905726		75							HLS E		
007701	DUKESHIRE	DR	109A4	3905718		74							HLS E		
007702	DUKESHIRE	DR	109A4	3905890		168							HLS E		
007703	DUKESHIRE	DR	109A4	3905700		73							HLS E		
007704	DUKESHIRE	DR	109A4	3905882		167							HLS E		
007705	DUKESHIRE	DR	109A4	3905692		72							HLS E		
007706	DUKESHIRE	DR	109A4	3905874		166							HLS E		
007707	DUKESHIRE	DR	109A4	3905684		71							HLS E		
007708	DUKESHIRE	DR	109A4	3905866		165							HLS E		
007709	DUKESHIRE	DR	109A4	3905676		70							HLS E		
007710	DUKESHIRE	DR	109A4	3905858		164							HLS E		
007711	DUKESHIRE	DR	109A4	3905668		69							HLS E		
007713	DUKESHIRE	DR	109A4	3905650		68							HLS E		
007714	DUKESHIRE	DR	109A4	3905841		163							HLS E		
007715	DUKESHIRE	DR	109A4	3905643		67							HLS E		
007801	DUKESHIRE	DR	109A4	3905635		66							HLS E		
007803	DUKESHIRE	DR	109A4	3905627		65							HLS E		
007805	DUKESHIRE	DR	109A4	3905619		64							HLS E		
007807	DUKESHIRE	DR	109A4	3905601		63							HLS E		
007809	DUKESHIRE	DR	109A4	3905593		62							HLS E		
007811	DUKESHIRE	DR	109A4	3905585		61							HLS E		
007813	DUKESHIRE	DR	109A4	3905577		60							HLS E		
000000	DULEY STATION	RD	109C4	1776566	PT PAR 11 PUBLIC UTILITY OPERATING PROPERTY			011					HLS E		

Property Address			Tax Map Grid	Tax Account	Legal Description	Lot	Block	Parcel	Noise Area	High Intensity Noise Zone	Safety Zone	Safety Zone	Height Limit Surface	Height Limit Surface	Height Limit Surface
000000	DUMONT	ST	073F4	0511337	NR FORESTVILLE (IMPS RAZED FOR 1/1/2000)			361					HLS B		
000000	DUMONT	ST	073F4	0548560	PT CONCORD PT LT 2 EQ 23671.30 SQFT R			360					HLS B		
000000	DUMONT	ST	073F4	0548586	CONCORD PT LT 2			319					HLS B		
000000	DUMONT	ST	073E4	0548594	PT CONCORD			318					HLS B		
000000	DUMONT	ST	073F4	0548602				358					HLS B		
007501	DUMONT	ST	073E4	0548610	CONCORD PL S-10-11A LT 2EQ 1.550 AC CAE08-38107			380					HLS B		
007508	DUMONT	ST	073E4	0572032	PT CONCORD PT S 1011A 1.158 AC EQ LOT 4 2005 EAI-X T			386					HLS B		
000000	DUNBAR	AVE	067B4	2073377	OUTLOT C		4						HLS B		
008400	DUNBAR	AVE	067B4	2073534		40	3A						HLS B		
008401	DUNBAR	AVE	067B4	2073567		32	4						HLS B		
008402	DUNBAR	AVE	067B4	2073542		41	3A						HLS B		
008404	DUNBAR	AVE	067B4	2073559		42	3A						HLS B		
008406	DUNBAR	AVE	067B4	2073260		25	3A						HLS B		
008407	DUNBAR	AVE	067B4	2073278		19	4						HLS B		
008408	DUNBAR	AVE	067B4	2073252		24	3A						HLS B		
008409	DUNBAR	AVE	067B4	2073286		20	4						HLS B		
008410	DUNBAR	AVE	067B4	2073245		23	3A						HLS B		
008411	DUNBAR	AVE	067B4	2073294		21	4						HLS B		
008412	DUNBAR	AVE	067B4	2073237		22	3A						HLS B		
008413	DUNBAR	AVE	067B4	2073302		22	4						HLS B		
008414	DUNBAR	AVE	067B4	2073229		21	3A						HLS B		
008415	DUNBAR	AVE	067B4	2073310		23	4						HLS B		
008416	DUNBAR	AVE	067B4	1989136		20	3A						HLS B		
008417	DUNBAR	AVE	067B4	2023356		24	4						HLS B		
008418	DUNBAR	AVE	067B4	2115830		19	3A						HLS B		
008419	DUNBAR	AVE	067B4	2001790		7	4						HLS B		
008420	DUNBAR	AVE	067B4	2073211	(03 EAI-X TRS)	18	3A						HLS B		
008421	DUNBAR	AVE	067B4	2062362		8	4						HLS B		
008422	DUNBAR	AVE	067B4	2078244		36	3-A						HLS B		
008423	DUNBAR	AVE	067B4	2038388	LOT 25 EX 192 SQFT TO PG CO		4						HLS B		
008500	DUNBAR	AVE	067B4	2049468		9	5						HLS B		
008501	DUNBAR	AVE	067B4	2022945	LT 35 EX 582 SQ FT TO P G CO		6						HLS B		
008503	DUNBAR	AVE	067C4	2116697	RESUB	33	6						HLS B		
008504	DUNBAR	AVE	067C4	2061711		8	5						HLS B		
008505	DUNBAR	AVE	067C4	2073112		32	6						HLS B		
008506	DUNBAR	AVE	067C4	2072742		1	5						HLS B		
008507	DUNBAR	AVE	067C4	2073104		31	6						HLS B		
008508	DUNBAR	AVE	067C4	2015451		2	5						HLS B		
008509	DUNBAR	AVE	067C4	2073096		30	6						HLS B		
008510	DUNBAR	AVE	067C4	2055929		3	5						HLS B		

Property Address			Tax Map Grid	Tax Account	Legal Description	Lot	Block	Parcel	Noise Area	High Intensity Noise Zone	Safety Zone	Safety Zone	Height Limit Surface	Height Limit Surface	Height Limit Surface
008511	DUNBAR	AVE	067C4	2073088		29	6						HLS B		
008512	DUNBAR	AVE	067C4	2092617		4	5						HLS B		
008513	DUNBAR	AVE	067C4	2073070		28	6						HLS B		
008514	DUNBAR	AVE	067C4	2072221	FR 180 FT LOT 5		5						HLS B		
008600	DUNBAR	AVE	067C4	2070282	LOT 6 & PARTS OF LOT 5 (03 EAI-X TRS)		5						HLS B		
008603	DUNBAR	AVE	067C4	2116812	RESUB	24	7						HLS B		
008604	DUNBAR	AVE	067C4	2012458		7	5						HLS B		
008605	DUNBAR	AVE	067C4	2038321		25	7						HLS B		
008606	DUNBAR	AVE	067C4	2072940		1	A						HLS B		
008607	DUNBAR	AVE	067C4	2059673	RESUB	26	7						HLS B		
008608	DUNBAR	AVE	067C4	2072957		2	A						HLS B		
008609	DUNBAR	AVE	067C4	2021376		3	7						HLS B		
008610	DUNBAR	AVE	067C4	2072965		3	A						HLS B		
008611	DUNBAR	AVE	067C4	3727468	(NEW FR 1990498 STR 06)	4	7						HLS B		
008612	DUNBAR	AVE	067C4	2072973		4	A						HLS B		
008613	DUNBAR	AVE	067C4	1990498		5	7						HLS B		
008700	DUNBAR	AVE	067C4	2072981		5	A						HLS B		
008701	DUNBAR	AVE	067C4	2068682		6	7						HLS B		
008702	DUNBAR	AVE	067C4	2072999		6	A						HLS B		
008703	DUNBAR	AVE	067C4	2058832		7	7						HLS B		
008704	DUNBAR	AVE	067C4	2073005		7	A						HLS B		
008705	DUNBAR	AVE	067C4	2073047		11	A						HLS B		
008706	DUNBAR	AVE	067C4	2073013		8	A						HLS B		
008707	DUNBAR	AVE	067C4	2073039		10	A						HLS B		
008708	DUNBAR	AVE	067C4	2073021		9	A						HLS B		
000500	DUNMORE	PL	074C1	1562669		1	C						HLS B		
000523	DUNMORE	PL	074C2	1549765		7	B						HLS B		
009700	DUNN	CT	117D4	0914374	PLAT 3	37	C						HLS G		
009701	DUNN	CT	117C4	0914275	PLAT 3	27	C						HLS B	HLS G	
009702	DUNN	CT	117D4	0914366	PLAT 3	36	C						HLS G		
009703	DUNN	CT	117C4	0914283	PLAT 3	28	C						HLS B	HLS G	
009704	DUNN	CT	117D4	0914358	PLAT 3	35	C						HLS G		
009705	DUNN	CT	117C4	0914291	PLAT 3	29	C						HLS B	HLS G	
009706	DUNN	CT	117D4	0914341	PLAT 3	34	C						HLS G		
009707	DUNN	CT	117C4	0914309	PLAT 3	30	C						HLS B	HLS G	
009708	DUNN	CT	117D4	0914333	PLAT 3	33	C						HLS G		
009709	DUNN	CT	117C4	0914317	PLAT 3	31	C						HLS B		
009710	DUNN	CT	117C4	0914325	PLAT 3	32	C						HLS B	HLS G	
007002	DUNNIGAN	DR	125E2	0933358		17	F						HLS G		
007003	DUNNIGAN	DR	125E2	0933572		11	G						HLS G		

Property Address			Tax Map Grid	Tax Account	Legal Description	Lot	Block	Parcel	Noise Area	High Intensity Noise Zone	Safety Zone	Safety Zone	Height Limit Surface	Height Limit Surface	Height Limit Surface
007005	DUNNIGAN	DR	125E2	0933580		12	G						HLS G		
007006	DUNNIGAN	DR	125E2	0933341		16	F						HLS G		
007007	DUNNIGAN	DR	125E2	0933598		13	G						HLS G		
003100	DYNASTY	DR	081B4	0429894		37	B						HLS E		
003101	DYNASTY	DR	081B4	0429886		36	B						HLS E		
003102	DYNASTY	DR	081B4	0429902		38	B						HLS E		
003103	DYNASTY	DR	081B4	0429878		35	B						HLS E		
003104	DYNASTY	DR	081B4	0429910		39	B						HLS E		
003105	DYNASTY	DR	081B4	0429860		34	B						HLS E		
003106	DYNASTY	DR	081B4	0429928		40	B						HLS E		
003107	DYNASTY	DR	081B4	0429852		33	B						HLS E		
003108	DYNASTY	DR	081B4	0429936		41	B						HLS E		
003109	DYNASTY	DR	081B4	0429845		32	B						HLS E		
003110	DYNASTY	DR	081B4	0429944		42	B						HLS E		
003111	DYNASTY	DR	081B4	0429837		31	B						HLS E		
003112	DYNASTY	DR	081B4	0430249		72	B						HLS E		
003113	DYNASTY	DR	081B4	0429829		30	B						HLS E		
003114	DYNASTY	DR	081B4	0430256		73	B						HLS E		
003115	DYNASTY	DR	081B4	0429811		29	B						HLS E		
003116	DYNASTY	DR	081B4	0430264	(RES N 05 TRS)	74	B						HLS E		
003117	DYNASTY	DR	081B4	0429803		28	B						HLS E		
003118	DYNASTY	DR	081B4	0430272		75	B						HLS E		
003119	DYNASTY	DR	081B4	0429795		27	B						HLS E		
003120	DYNASTY	DR	081B4	0430280		76	B						HLS E		
003121	DYNASTY	DR	081B4	0429787		26	B						HLS E		
003122	DYNASTY	DR	081B4	0430298	09REMAIL2/24LDA	77	B						HLS E		
003123	DYNASTY	DR	081B4	0429779	(03 EAI-X TRS)	25	B						HLS E		
003124	DYNASTY	DR	081B4	0430306		78	B						HLS E		
003125	DYNASTY	DR	081B4	0429761		24	B						HLS E		
003126	DYNASTY	DR	081B4	0430314		79	B						HLS E		
003127	DYNASTY	DR	081B4	0429753		23	B						HLS E		
003128	DYNASTY	DR	081B4	0430322		80	B						HLS E		
003129	DYNASTY	DR	081B4	0429746		22	B						HLS E		
003130	DYNASTY	DR	081B4	0430330		81	B						HLS E		
003131	DYNASTY	DR	081B4	0429738		21	B						HLS E		
003132	DYNASTY	DR	081B4	0430348		82	B						HLS E		
003133	DYNASTY	DR	081B4	0429720		20	B						HLS E		
003134	DYNASTY	DR	081B4	0430355		83	B						HLS E		
003135	DYNASTY	DR	081B4	0429712		19	B						HLS E		
003136	DYNASTY	DR	081B4	0430363		84	B						HLS E		

Property Address			Tax Map Grid	Tax Account	Legal Description	Lot	Block	Parcel	Noise Area	High Intensity Noise Zone	Safety Zone	Safety Zone	Height Limit Surface	Height Limit Surface	Height Limit Surface
003137	DYNASTY	DR	081B4	0429704		18	B						HLS E		
003138	DYNASTY	DR	081B4	0430371		85	B						HLS E		
003139	DYNASTY	DR	081B4	0429696		17	B						HLS E		
003140	DYNASTY	DR	081B4	0430389		86	B						HLS E		
003141	DYNASTY	DR	081B4	0429688	(03 EAI-X TRS)	16	B						HLS E		
003142	DYNASTY	DR	081B4	0430397		87	B						HLS E		
003143	DYNASTY	DR	081B4	0429670	(03 EAI-X TRS)	15	B						HLS E		
003145	DYNASTY	DR	081B4	0429662		14	B						HLS E		
003147	DYNASTY	DR	081B4	0429654		13	B						HLS E		
003200	DYNASTY	DR	081B4	0430405		88	B						HLS E		
003201	DYNASTY	DR	081B4	0429647		12	B						HLS E		
003202	DYNASTY	DR	081B4	0430413		89	B						HLS E		
003203	DYNASTY	DR	081B4	0429639		11	B						HLS E		
003204	DYNASTY	DR	081B4	0430421		90	B						HLS E		
003205	DYNASTY	DR	081B4	0429621		10	B						HLS E		
003206	DYNASTY	DR	081B4	0430439		91	B						HLS E		
003207	DYNASTY	DR	081B4	0429613		9	B						HLS E		
003208	DYNASTY	DR	081B4	0430447		92	B						HLS E		
003209	DYNASTY	DR	081B4	0429605		8	B						HLS E		
003210	DYNASTY	DR	081B4	0430454		93	B						HLS E		
003211	DYNASTY	DR	081B4	0429597		7	B						HLS E		
003212	DYNASTY	DR	081B4	0430462		94	B						HLS E		
003213	DYNASTY	DR	081B4	0429589	09REMAIL2/24LDA	6	B						HLS E		
003214	DYNASTY	DR	081B4	0430470		95	B						HLS E		
003215	DYNASTY	DR	081B4	0429571		5	B						HLS E		
003216	DYNASTY	DR	081B4	0430488		96	B						HLS E		
003217	DYNASTY	DR	081B4	0429563	T-DT S/B 07/27/04 L20038 F405	4	B						HLS E		
003218	DYNASTY	DR	081B4	0430496		97	B						HLS E		
003219	DYNASTY	DR	081B4	0429555		3	B						HLS E		
003221	DYNASTY	DR	081B4	0429548		2	B						HLS E		
003223	DYNASTY	DR	081B4	0429530		1	B						HLS E		
008900	DYSON	RD	135C2	1180769				098	YES				HLS B		
007100	EARL	DR	089E2	0415067		7	2						HLS D		
007101	EARL	DR	089E2	0587709		4	5						HLS D		
007103	EARL	DR	089E2	0460295		5	5						HLS D		
007104	EARL	DR	089E2	0604009	L6928 F399	6	2						HLS D		
007105	EARL	DR	089E2	0451773		6	5						HLS D		
007107	EARL	DR	089E2	0475400		7	5						HLS D		
007201	EARL	DR	089E2	0566133	LOTS 1.2		4						HLS D		
007201	EARL	DR	089E2	0566133	LOTS 1.2		4						HLS D		

Property Address			Tax Map Grid	Tax Account	Legal Description	Lot	Block	Parcel	Noise Area	High Intensity Noise Zone	Safety Zone	Safety Zone	Height Limit Surface	Height Limit Surface	Height Limit Surface
007202	EARL	DR	089E2	0632372		4	1						HLS D		
007205	EARL	DR	089E2	0577536		14	4						HLS D		
007206	EARL	DR	089E1	0417329	FORESTVILLE			017					HLS D		
007207	EARL	DR	089E2	0524793		13	4						HLS D		
007210	EARL	DR	089E1	0648899	FORESTVILLE			018					HLS D		
007211	EARL	DR	089E2	0630418	FORESTVILLE			038					HLS D		
007214	EARL	DR	089E1	0476580		1	A						HLS D		
007215	EARL	DR	089E2	0618462	LOTS 1.2		B						HLS D		
007215	EARL	DR	089E2	0618462	LOTS 1.2		B						HLS D		
007216	EARL	DR	089E1	0650671		2	A						HLS D		
007217	EARL	DR	089E2	0487066		3	B						HLS D		
007218	EARL	DR	089E1	0613794		3	A						HLS D		
007219	EARL	DR	089E2	0571232		4	B						HLS D		
007220	EARL	DR	089E1	0630061		4	A						HLS D		
007400	EARNSHAW	DR	134F2	1147982		1	A						HLS B		
007412	EARNSHAW	DR	134F1	1151299		20	B						HLS B		
007413	EARNSHAW	DR	134F1	1142652				059					HLS B		
007416	EARNSHAW	DR	134F1	1157619	MTC 09-RP-PG-0260	19	B						HLS B		
007417	EARNSHAW	DR	134F1	1157890				102					HLS B		
007500	EARNSHAW	DR	134F1	1191147		18	B						HLS B		
007501	EARNSHAW	DR	134F1	1151067		6	C						HLS B		
007504	EARNSHAW	DR	134F1	1154129		17	B						HLS B		
007505	EARNSHAW	DR	134F1	1188275		5	C						HLS B		
007508	EARNSHAW	DR	134F1	1158393		16	B						HLS B		
007509	EARNSHAW	DR	134F1	1146562		4	C						HLS B		
007512	EARNSHAW	DR	134F1	1184050		15	B						HLS B		
007513	EARNSHAW	DR	134F1	1140748		3	C						HLS B		
007516	EARNSHAW	DR	134F1	1160621		14	B						HLS B		
007517	EARNSHAW	DR	134F1	1181973		2	C						HLS B		
007520	EARNSHAW	DR	134F1	1150630	PT OF PAR 60 (ACCT 1150648 COMB ON THIS ACCT 9798 PER SE 4208			060					HLS B		
007600	EARNSHAW	DR	134F1	1149582		22	A						HLS B		
007608	EARNSHAW	DR	134F1	1157676		23	M						HLS B		
007609	EARNSHAW	DR	134F1	1175652		1	EYE						HLS B		
007612	EARNSHAW	DR	135A1	1161553		4	K						HLS B		
007616	EARNSHAW	DR	135A1	1149780		3	K						HLS B		
007617	EARNSHAW	DR	134F1	1133941		2	EYE						HLS B		
007620	EARNSHAW	DR	135A1	1160886		2	K						HLS B		
007621	EARNSHAW	DR	134F1	1158740		3	EYE						HLS B		
007625	EARNSHAW	DR	134F2	1187343		4	EYE						HLS B		
007700	EARNSHAW	DR	135A1	1188846				017					HLS B		

Property Address			Tax Map Grid	Tax Account	Legal Description	Lot	Block	Parcel	Noise Area	High Intensity Noise Zone	Safety Zone	Safety Zone	Height Limit Surface	Height Limit Surface	Height Limit Surface
007704	EARNSHAW	DR	135A1	1188010		20	K						HLS B		
007708	EARNSHAW	DR	135A1	1157684		19	K						HLS B		
007709	EARNSHAW	DR	135A2	1173863				055					HLS B		
007713	EARNSHAW	DR	135A2	1157668				022					HLS B		
007717	EARNSHAW	DR	135A2	1137629		12	J						HLS B		
007801	EARNSHAW	DR	135A2	1183938		13	J						HLS B		
007805	EARNSHAW	DR	135A2	1137785		14	J						HLS B		
007807	EARNSHAW	DR	135A1	1148683		15	J						HLS B		
007808	EARNSHAW	DR	135A1	1148717		10	L						HLS B		
007809	EARNSHAW	DR	135A1	1148691		16	J						HLS B		
007811	EARNSHAW	DR	135A1	1147610		17	J						HLS B		
007901	EARNSHAW	DR	135A1	1148709		18	J						HLS B		
007902	EARNSHAW	DR	135A1	1133420		21	L						HLS B		
007904	EARNSHAW	DR	135A1	1140904		22	L						HLS B		
011800	EARNSHAW	CT	135A1	1148634		15	L						HLS B		
011801	EARNSHAW	CT	135A1	1148626		14	L						HLS B		
011802	EARNSHAW	CT	135A1	1148642		16	L						HLS B		
011803	EARNSHAW	CT	135A1	1148618		13	L						HLS B		
011804	EARNSHAW	CT	135A1	1148659		17	L						HLS B		
011805	EARNSHAW	CT	135A1	1148600		12	L						HLS B		
011806	EARNSHAW	CT	135A1	1148667		18	L						HLS B		
011807	EARNSHAW	CT	135A1	1192251		11	L						HLS B		
011808	EARNSHAW	CT	135A1	1148675		19	L						HLS B		
011810	EARNSHAW	CT	135A1	1148725		20	L						HLS B		
	EARNSHAW	DR	134F2	1182872				061					HLS B		
002914	EAST	AVE	081A4	0623777	09REMAIL2/24LDA	35							HLS E		
002916	EAST	AVE	081A4	0576736	PT PARCEL A EQ 3.5794 ACRES								HLS E		
002916	EAST	AVE	081A4	0592071	PT PARCEL A EQ 3.1247 ACRES								HLS E		
005708	EAST	PL	081B3	0634402		9	C						HLS E		
008700	EAST	GRV	082C4	0607192		51	A		YES				HLS G		
008701	EAST	GRV	082C4	0607184		50	A		YES				HLS G		
008702	EAST	GRV	082C4	0607200		52	A		YES				HLS G		
008703	EAST	GRV	082C4	0607176		49	A		YES				HLS G		
008705	EAST	GRV	082C4	0607168		48	A		YES				HLS G		
008706	EAST	GRV	082C4	0607226		54	A		YES				HLS G		
008707	EAST	GRV	082C4	0607150		47	A		YES				HLS G		
008708	EAST	GRV	082C4	0607234		55	A		YES				HLS G		
008709	EAST	GRV	082C4	0607143		46	A		YES				HLS G		
008710	EAST	GRV	082C4	0607242		56	A		YES				HLS G		
008711	EAST	GRV	082C4	0607135	09REMAIL2/24LDA	45	A		YES				HLS G		

Property Address			Tax Map Grid	Tax Account	Legal Description	Lot	Block	Parcel	Noise Area	High Intensity Noise Zone	Safety Zone	Safety Zone	Height Limit Surface	Height Limit Surface	Height Limit Surface
008713	EAST	GRV	082C4	0607127		44	A		YES				HLS G		
008715	EAST	GRV	082C4	0607119		43	A		YES				HLS G		
008717	EAST	GRV	082C4	0607101		42	A		YES				HLS G		
008719	EAST	GRV	082C4	0607093		41	A		YES				HLS E	HLS G	
008720	EAST	GRV	082C4	0607606		64	B						HLS G		
008721	EAST	GRV	082C4	0607085		40	A		YES				HLS E	HLS G	
008722	EAST	GRV	082C4	0607598		63	B						HLS E	HLS G	
008723	EAST	GRV	082C4	0607077		39	A		YES				HLS E		
008724	EAST	GRV	082C4	0607580		62	B						HLS E	HLS G	
008725	EAST	GRV	082C4	0607069		38	A		YES				HLS E		
008726	EAST	GRV	082C4	0607572	09REMAIL2/24LDA	61	B						HLS E		
008727	EAST	GRV	082C4	0607051		37	A		YES				HLS E		
008800	EAST	GRV	082C4	0607366	2004 EAI-X TRS	40	B						HLS E		
008802	EAST	GRV	082C4	0607358		39	B						HLS E		
008804	EAST	GRV	082C4	0607341		38	B						HLS E		
008806	EAST	GRV	082C4	0607333		37	B						HLS E		
008808	EAST	GRV	082C4	0606806		36	B						HLS E		
008810	EAST	GRV	082C4	0606798		35	B						HLS E		
008812	EAST	GRV	082C4	0606780		34	B						HLS E		
008814	EAST	GRV	082C4	0606772		33	B						HLS E		
008815	EAST	GRV	082C4	0606533		9	B						HLS E		
008817	EAST	GRV	082C4	0606541		10	B						HLS E		
008819	EAST	GRV	082C4	0606558		11	B						HLS E		
008821	EAST	GRV	082C4	0606566		12	B						HLS E		
008823	EAST	GRV	082D4	0606574		13	B						HLS E		
008825	EAST	GRV	082D4	0606582		14	B						HLS E		
008827	EAST	GRV	082D4	0606590		15	B						HLS E		
008829	EAST	GRV	082D4	0606608	09REMAIL2/24LDA	16	B						HLS E		
008831	EAST	GRV	082D4	0606616		17	B						HLS E		
008833	EAST	GRV	082D4	0606624		18	B						HLS E		
008835	EAST	GRV	082D3	0606632		19	B						HLS E		
008837	EAST	GRV	082D3	0606640		20	B						HLS E		
008839	EAST	GRV	082D3	0606657		21	B						HLS E		
008840	EAST	GRV	082C4	0606764		32	B						HLS E		
008841	EAST	GRV	082D3	0606665		22	B						HLS E		
008842	EAST	GRV	082C4	0606756		31	B						HLS E		
008843	EAST	GRV	082D3	0606673		23	B						HLS E		
008844	EAST	GRV	082C4	0606749		30	B						HLS E		
008845	EAST	GRV	082C3	0606681		24	B						HLS E		
008846	EAST	GRV	082C4	0606731		29	B						HLS E		

Property Address			Tax Map Grid	Tax Account	Legal Description	Lot	Block	Parcel	Noise Area	High Intensity Noise Zone	Safety Zone	Safety Zone	Height Limit Surface	Height Limit Surface	Height Limit Surface
008847	EAST	GRV	082C3	0606699		25	B						HLS E		
008848	EAST	GRV	082C3	0606723		28	B						HLS E		
008849	EAST	GRV	082C3	0606707		26	B						HLS E		
008850	EAST	GRV	082C3	0606715		27	B						HLS E		
000000	EAST CLINTON	ST	107E4	0968891	OUTLOT A		D						HLS E		
006801	EAST CLINTON	ST	107D4	0890400		121							HLS E		
006802	EAST CLINTON	ST	107E4	0889956	SW 100.86X200 FT OF LOT 33								HLS E		
006804	EAST CLINTON	ST	107E4	0916130		120							HLS E		
006805	EAST CLINTON	ST	107E4	0890418		122							HLS E		
006900	EAST CLINTON	ST	107E4	0979807	SUB RESUB OF LOTS 34 & 35	107							HLS E		
006901	EAST CLINTON	ST	107E4	0959973	SUB-RESUB OF LTS 51.52.53.57.58	1							HLS E		
006903	EAST CLINTON	ST	107E4	0934711	SUB-RESUB OF LTS 51.52.53.57.58	2							HLS E		
006905	EAST CLINTON	ST	107E4	0893149	SUB-RESUB OF LTS 51.52.53.57.58 CAE07-33595 W/TDT 3/7/08	3							HLS E		
006906	EAST CLINTON	ST	107E4	0916734		36							HLS E		
006908	EAST CLINTON	ST	107E4	0904672	SUB W HALF LOT 37								HLS E		
006910	EAST CLINTON	ST	107E4	0884262	SUB E HALF OF LOT 37								HLS E		
007000	EAST CLINTON	ST	107E4	0867960	SUB W HALF LOT 38								HLS E		
007001	EAST CLINTON	ST	107E4	3574084	T-DT S/B 09/10/04 L20292 F374	51							HLS E		
007002	EAST CLINTON	ST	107E4	0893545	E HALF LOT 38								HLS E		
007002	EAST CLINTON	ST	107E4	0893552	SUB W 20 FT LOT 39								HLS D	HLS E	
007003	EAST CLINTON	ST	107E4	0861591	SUB W 40 FT LOT 48 & E 40 FT LOT 49								HLS E		
007003	EAST CLINTON	ST	107E4	0861591	SUB W 40 FT LOT 48 & E 40 FT LOT 49								HLS E		
007004	EAST CLINTON	ST	107E4	0880989	SUB E 80 FT LOT 39 & W 10 FT LT 40								HLS D	HLS E	
007004	EAST CLINTON	ST	107E4	0880989	SUB E 80 FT LOT 39 & W 10 FT LT 40								HLS D	HLS E	
007005	EAST CLINTON	ST	107E4	0896126	SUB W 20 FT LOT 47 & E 60 F T LOT 48 IMPS ON PT 4								HLS E		
007005	EAST CLINTON	ST	107E4	0896126	SUB W 20 FT LOT 47 & E 60 F T LOT 48 IMPS ON PT 4								HLS E		
007006	EAST CLINTON	ST	107E4	0916148	SUB E 90 FT LOT 40								HLS D	HLS E	
007007	EAST CLINTON	ST	107E4	0990085	SUB LOT 47 EX W 20 FT								HLS E		
007008	EAST CLINTON	ST	107E4	0984294	SUB	41							HLS D	HLS E	
007009	EAST CLINTON	ST	107E4	0860536	CAE09-06979 W/TDT 5/5/09	46							HLS E		
007010	EAST CLINTON	ST	107E4	0863548	SUB	42							HLS D	HLS E	
007011	EAST CLINTON	ST	107E4	0980805	SUB W HALF LOT 45								HLS E		
007012	EAST CLINTON	ST	107E4	0905489	SUB W 90 FT LOT 43								HLS D	HLS E	
007100	EAST CLINTON	ST	107E4	0980250	LOT 44 & E 10 FT LOT 43	44							HLS D	HLS E	
007100	EAST CLINTON	ST	107E4	0980250	LOT 44 & E 10 FT LOT 43	44							HLS D	HLS E	
007101	EAST CLINTON	ST	107E4	0961524		45A							HLS E		
007102	EAST CLINTON	ST	107E4	0968719		30	A						HLS D	HLS E	
007103	EAST CLINTON	ST	107E4	0968909		1	D						HLS E		
007104	EAST CLINTON	ST	107E4	0968701		29	A						HLS D	HLS E	
007105	EAST CLINTON	ST	107E4	0968917		2	D						HLS E		

Property Address			Tax Map Grid	Tax Account	Legal Description	Lot	Block	Parcel	Noise Area	High Intensity Noise Zone	Safety Zone	Safety Zone	Height Limit Surface	Height Limit Surface	Height Limit Surface
007106	EAST CLINTON	ST	107E4	0968693		28	A						HLS D	HLS E	
007107	EAST CLINTON	ST	107E4	0968925		3	D						HLS E		
007108	EAST CLINTON	ST	107E4	0968685		27	A						HLS D		
007109	EAST CLINTON	ST	107E4	0968933		4	D						HLS E		
007110	EAST CLINTON	ST	107E4	0968677		26	A						HLS D		
007111	EAST CLINTON	ST	107E4	0968941		5	D						HLS D	HLS E	
007112	EAST CLINTON	ST	107E4	0968669		25	A						HLS D		
008704	EAST GROVE	RD	082C4	0607218		53	A		YES				HLS G		
009000	EAST HAMPTON	DR	074D1	1441294		1	F						HLS B		
009001	EAST HAMPTON	DR	074D1	1441278	1	12	E						HLS B		
009010	EAST HAMPTON	DR	074D1	1441351		2	F						HLS B	HLS G	
009011	EAST HAMPTON	DR	074D1	1441286		13	E						HLS B	HLS G	
009100	EAST HAMPTON	DR	074D1	1441369		3	F						HLS B	HLS G	
009101	EAST HAMPTON	DR	074D1	1441344		14	E						HLS G		
009200	EAST HAMPTON	DR	074D1	2984722		6	G						HLS G		
009201	EAST HAMPTON	DR	074D1	1441328		15	E						HLS G		
000103	EAST MILL	AVE	066E4	1985928	VILLAGE	14	D						HLS B		
000105	EAST MILL	AVE	066E4	2058931	VILLAGE 2004 EAI-X TRS	13	D						HLS B		
000106	EAST MILL	AVE	066E4	1990860	VILLAGE	36	M						HLS B		
000107	EAST MILL	AVE	066E4	2059095		12	D						HLS B		
000109	EAST MILL	AVE	066E4	2049153	VILLAGE	11	D						HLS B		
000110	EAST MILL	AVE	066E4	2081412	VILLAGE	35	M						HLS B		
000111	EAST MILL	AVE	066E4	2078830	VILLAGE	10	D						HLS B		
000112	EAST MILL	AVE	066E4	2012466	VILLAGE	34	M						HLS B		
000113	EAST MILL	AVE	066E4	2014959	VILLAGE	9	D						HLS B		
000115	EAST MILL	AVE	066E4	2001501	VILLAGE	8	D						HLS B		
000116	EAST MILL	AVE	066E4	2089084		33	M						HLS B		
000117	EAST MILL	AVE	066E4	2041812		7	D						HLS B		
000118	EAST MILL	AVE	066E4	2107233	VILLAGE	32	M						HLS B		
010601	EASTLAND	CIR	100A1	5557081	PLAT 4	9	J		YES				HLS E		
010603	EASTLAND	CIR	100A1	5557092	PLAT 4	10	J		YES				HLS E		
010605	EASTLAND	CIR	100A1	5557104	PLAT 4	11	J		YES				HLS E		
010606	EASTLAND	CIR	100A1	5558041	PLAT 4	105	J		YES				HLS E		
010607	EASTLAND	CIR	100A1	5557115	PLAT 4	12	J		YES				HLS E		
010608	EASTLAND	CIR	100A1	5558030	PLAT 4	104	J		YES				HLS E		
010609	EASTLAND	CIR	100A1	5557126	PLAT 4	13	J		YES				HLS E		
010610	EASTLAND	CIR	100A1	5558028	PLAT 4	103	J		YES				HLS E		
010611	EASTLAND	CIR	100A1	5557137	PLAT 4	14	J		YES				HLS E		
010612	EASTLAND	CIR	100A1	5558017	PLAT 4	102	J		YES				HLS E		
010613	EASTLAND	CIR	100A1	5557148	PLAT 4	15	J		YES				HLS E		

Property Address			Tax Map Grid	Tax Account	Legal Description	Lot	Block	Parcel	Noise Area	High Intensity Noise Zone	Safety Zone	Safety Zone	Height Limit Surface	Height Limit Surface	Height Limit Surface
010614	EASTLAND	CIR	100A1	5558006	PLAT 4	101	J		YES				HLS E		
010615	EASTLAND	CIR	100A1	5557150	PLAT 4	16	J		YES				HLS E		
010616	EASTLAND	CIR	100A1	5557992	PLAT 4	100	J		YES				HLS E		
010618	EASTLAND	CIR	100A1	5557981	PLAT 4	99	J		YES				HLS E		
010620	EASTLAND	CIR	100A1	5557970	PLAT 4	98	J		YES				HLS E		
010700	EASTLAND	CIR	100A1	5557968	PLAT 4	97	J		YES				HLS E		
010702	EASTLAND	CIR	100A1	5557957	PLAT 4	96	J		YES				HLS E		
010704	EASTLAND	CIR	100A1	5557946	PLAT 4	95	J		YES				HLS E		
010706	EASTLAND	CIR	100A1	5557935	PLAT 4	94	J		YES				HLS E		
010708	EASTLAND	CIR	100A1	5557924	PLAT 4	93	J		YES				HLS E		
010710	EASTLAND	CIR	100A1	5557913	PLAT 4	92	J		YES				HLS E		
010712	EASTLAND	CIR	100A1	5557902	PLAT 4	91	J		YES				HLS E		
010714	EASTLAND	CIR	100A1	5557890	PLAT 4	90	J		YES				HLS E		
010716	EASTLAND	CIR	100A1	5557888	PLAT 4	89	J		YES				HLS E		
010718	EASTLAND	CIR	100A1	5557877	PLAT 4	88	J		YES				HLS E		
010720	EASTLAND	CIR	100A1	5557866	PLAT 4	87	J		YES				HLS E		
010722	EASTLAND	CIR	100A1	5557855	PLAT 4	86	J		YES				HLS E		
010724	EASTLAND	CIR	100A1	5557844	PLAT 4	85	J		YES				HLS E		
010800	EASTLAND	CIR	100A1	5557833	PLAT 4	84	J		YES				HLS E		
010801	EASTLAND	CIR	100A1	5557002	PLAT 4	1	J		YES				HLS E		
010802	EASTLAND	CIR	100A1	5557822	PLAT 4	83	J		YES				HLS E		
010804	EASTLAND	CIR	100A1	5557811	PLAT 4	82	J		YES				HLS E		
010805	EASTLAND	CIR	100A1	5557024	PLAT 4	3	J		YES				HLS E		
010806	EASTLAND	CIR	100A1	5557800	PLAT 4	81	J		YES				HLS E		
010807	EASTLAND	CIR	100A1	5557035	PLAT 4	4	J		YES				HLS E		
010808	EASTLAND	CIR	100A1	5557797	PLAT 4	80	J		YES				HLS E		
010810	EASTLAND	CIR	100A1	5557786	PLAT 4	79	J		YES				HLS E		
010811	EASTLAND	CIR	100A1	5557057	PLAT 4	6	J		YES				HLS E		
010812	EASTLAND	CIR	100A1	5557775	PLAT 4	78	J		YES				HLS E		
010813	EASTLAND	CIR	100A1	5557068	PLAT 4	7	J		YES				HLS E		
010814	EASTLAND	CIR	100A1	5557764	PLAT 4	77	J		YES				HLS E		
010815	EASTLAND	CIR	100A1	5557070	PLAT 4	8	J		YES				HLS E		
010816	EASTLAND	CIR	100A1	5557753	PLAT 4	76	J		YES				HLS E		
010818	EASTLAND	CIR	100A1	5557742	PLAT 4	75	J		YES				HLS E		
010820	EASTLAND	CIR	100A1	5557731	PLAT 4	74	J		YES				HLS E		
010822	EASTLAND	CIR	100A1	5557720	PLAT 4	73	J		YES				HLS E		
	EASTLAND	CIR	100A1	5558052	PLAT 4- PAR J1 COMMON AREA PER PLAT		J		YES				HLS E		
	EASTLAND	CIR	100A1	5558063	PLAT 4- PAR J2 COMMON AREA PER PLAT		J		YES				HLS E		
	EASTLAND	CIR	100	5558074	PLAT 4- PAR J3 COMMON AREA PER PLAT				YES				HLS E		
	EASTLAND	CIR	100A1	5558085	PLAT 4- PAR J4 COMMON AREA PER PLAT		J		YES				HLS E		

Property Address			Tax Map Grid	Tax Account	Legal Description	Lot	Block	Parcel	Noise Area	High Intensity Noise Zone	Safety Zone	Safety Zone	Height Limit Surface	Height Limit Surface	Height Limit Surface
	EASTLAND	CIR	100A1	5558096	PLAT 4- PAR J5 COMMON AREA PER PLAT		J		YES				HLS E		
	EASTLAND	CIR	100A1	5558108	PLAT 4- PAR J6 COMMON AREA PER PLAT		J		YES				HLS E		
001200	EASTWOOD	DR	074B3	0448514		20	D		YES				HLS B		
001202	EASTWOOD	DR	074B3	0458778		19	D		YES				HLS B		
001203	EASTWOOD	DR	074B3	0456285		11	J		YES				HLS B		
001204	EASTWOOD	DR	074B3	0651588		18	D		YES				HLS B		
001205	EASTWOOD	DR	074B3	0549576		12	J		YES				HLS B		
001206	EASTWOOD	DR	074B3	0623355		17	D		YES				HLS B		
001207	EASTWOOD	DR	074B3	0594341		13	J		YES				HLS B		
001208	EASTWOOD	DR	074B3	0469833		16	D		YES				HLS B		
001209	EASTWOOD	DR	074B3	0623421		14	J		YES				HLS B		
001210	EASTWOOD	DR	074B3	0628586		15	D		YES				HLS B		
001211	EASTWOOD	DR	074B3	0415380		15	J		YES				HLS B		
001212	EASTWOOD	DR	074B3	0550707		14	D		YES				HLS B		
001213	EASTWOOD	DR	074B3	0623561		16	J		YES				HLS B		
001214	EASTWOOD	DR	074B3	0623132		13	D		YES				HLS B		
001215	EASTWOOD	DR	074B4	0560227		17	J		YES				HLS B		
001216	EASTWOOD	DR	074B4	0630368	(03 EAI-X TRS) 09REMAIL2/24LDA	12	D		YES				HLS B		
001218	EASTWOOD	DR	074B4	0645036		11	D		YES				HLS B		
001300	EASTWOOD	DR	074B4	0476911		10	D		YES				HLS B		
001301	EASTWOOD	DR	074B4	0597815		26	H		YES				HLS B		
001302	EASTWOOD	DR	074B4	0478552		9	D		YES				HLS B		
001304	EASTWOOD	DR	074B4	0446211		8	D		YES				HLS B		
001306	EASTWOOD	DR	074B4	0545103		7	D		YES				HLS B		
001307	EASTWOOD	DR	074B4	0603084		27	H		YES				HLS B		
001308	EASTWOOD	DR	074B4	0531806		6	D		YES				HLS B		
001310	EASTWOOD	DR	074B4	0549568		5	D		YES				HLS B		
001311	EASTWOOD	DR	074B4	0640250		28	H		YES				HLS B		
001312	EASTWOOD	DR	074B4	0638502		4	D		YES				HLS B		
001313	EASTWOOD	DR	074B4	0488502		29	H		YES				HLS B		
001314	EASTWOOD	DR	074B4	0653469		3	D		YES				HLS B		
001315	EASTWOOD	DR	074B4	0568618	(03EAI-XTRS)	30	H		YES				HLS B		
001316	EASTWOOD	DR	074B4	0463901		2	D		YES				HLS B		
005602	EASTWOOD	CT	107A4	0880450		42	E						HLS E		
005604	EASTWOOD	CT	107A4	0985929		41	E						HLS E		
005605	EASTWOOD	CT	107A4	0985812		28	E						HLS E		
005606	EASTWOOD	CT	107A4	0979757		40	E						HLS E		
005607	EASTWOOD	CT	107A4	0927491		29	E						HLS E		
005608	EASTWOOD	CT	107A4	0975995		39	E						HLS E		
005609	EASTWOOD	CT	107A4	0906149		30	E						HLS E		

Property Address			Tax Map Grid	Tax Account	Legal Description	Lot	Block	Parcel	Noise Area	High Intensity Noise Zone	Safety Zone	Safety Zone	Height Limit Surface	Height Limit Surface	Height Limit Surface
005610	EASTWOOD	CT	107A4	0906081		38	E						HLS E		
005611	EASTWOOD	CT	107A4	0881888		31	E						HLS E		
005612	EASTWOOD	CT	107A4	0862979		37	E						HLS E		
005613	EASTWOOD	CT	107A4	0990879		32	E						HLS E		
005614	EASTWOOD	CT	107A4	0871541		36	E						HLS E		
005615	EASTWOOD	CT	107A4	0852533		33	E						HLS E		
005616	EASTWOOD	CT	107A4	0850354		35	E						HLS E		
005617	EASTWOOD	CT	107A4	0985390		34	E						HLS E		
007200	EASY	ST	106F2	0938175	CAE09-21790 W/TDT 4/20/10	8							HLS E		
007201	EASY	ST	106F2	0869164		2							HLS E		
007202	EASY	ST	106F2	0927442	-HQCP/SW-	7							HLS E		
007203	EASY	ST	106F2	0954636		3							HLS E		
007204	EASY	ST	106F2	0877688		6							HLS E		
007205	EASY	ST	106F2	0868729		4							HLS E		
007207	EASY	ST	106F2	0874370		5							HLS E		
007208	EASY	ST	106F2	0919712	WISES ADDN	16	B						HLS E		
007212	EASY	ST	106F2	0884718	WISES ADDN	15	B						HLS E		
007213	EASY	ST	106F2	0979898	WISES ADDN	7	A						HLS E		
007215	EASY	ST	106F2	0902239	WISES ADDN	8	A						HLS E		
007216	EASY	ST	106F2	0953190	WISES ADDN	14	B						HLS E		
007217	EASY	ST	106F2	0857680	WISES ADDN	9	A						HLS E		
007219	EASY	ST	106F2	0858092	WISES ADDN	10	A						HLS E		
007220	EASY	ST	106F2	0868489	WISES ADDN	13	B						HLS E		
007221	EASY	ST	106F2	0879064	WISES ADDN	11	A						HLS E		
007223	EASY	ST	106F2	0915868	WISES ADDN	12	A						HLS E		
007224	EASY	ST	106F2	0901801	WISES ADDN	12	B						HLS E		
007225	EASY	ST	106F2	0964874	WISES ADDN	13	A						HLS E		
007226	EASY	ST	106F2	0953026	WISES ADDN	11	B						HLS E		
007227	EASY	ST	106F2	0894923	WISES ADDN	14	A						HLS E		
007228	EASY	ST	106F2	0949982	WISES ADDN	10	B						HLS E		
007229	EASY	ST	106F2	0957639	WISES ADDN	15	A						HLS E		
007230	EASY	ST	106F2	0877837	WISES ADDN	9	B						HLS E		
007231	EASY	ST	106F2	0957944	WISES ADDN	16	A						HLS E		
007303	EASY	ST	106F2	0982306	WISES ADDN	12	C						HLS E		
007305	EASY	ST	106F2	0864488	WISES ADDN	11	C						HLS E		
007306	EASY	ST	106F2	0985937	WISES ADDN	6	C						HLS E		
007307	EASY	ST	106F2	0872119	WISES ADDN	10	C						HLS E		
007308	EASY	ST	106F2	0894568	WISES ADDN	7	C						HLS E		
007309	EASY	ST	107A2	0961698	WISES ADDN	9	C						HLS E		
007310	EASY	ST	107A2	0873570	WISES ADDN	8	C						HLS E		

Property Address			Tax Map Grid	Tax Account	Legal Description	Lot	Block	Parcel	Noise Area	High Intensity Noise Zone	Safety Zone	Safety Zone	Height Limit Surface	Height Limit Surface	Height Limit Surface
004500	EDEN PARK	LN	090D3	5545128	PLAT 14	8	F		YES				HLS D		
004502	EDEN PARK	LN	090D3	5545117	PLAT 14	7	F		YES				HLS D		
004503	EDEN PARK	LN	090D3	5535016	SMITH HOME FARM, PLAT 12	8	E		YES				HLS D		
004504	EDEN PARK	LN	090D3	5545106	PLAT 14	6	F		YES				HLS D		
004506	EDEN PARK	LN	090D3	5535255	PLAT 13	5	F		YES				HLS D		
004508	EDEN PARK	LN	090D3	5535244	SMITH HOME FARM, PLAT 13	4	F		YES				HLS D		
004510	EDEN PARK	LN	090D3	5535233	PLAT 13	3	F		YES				HLS D		
004512	EDEN PARK	LN	090D3	5535222	SMITH HOME FARM, PLAT 13	2	F		YES				HLS D		
004514	EDEN PARK	LN	090D3	5535211	PLAT 13	1	F		YES				HLS D		
001202	EDENVILLE	DR	073F3	0445080		28	D						HLS B		
001203	EDENVILLE	DR	073E3	0463638		9	A						HLS B		
001205	EDENVILLE	DR	073E3	0537332		10	A						HLS B		
001206	EDENVILLE	DR	073E3	0633602		27	D						HLS B		
001207	EDENVILLE	DR	073E3	0643619		11	A						HLS B		
001209	EDENVILLE	DR	073E3	0603233		12	A						HLS B		
001210	EDENVILLE	DR	073E3	0414110		26	D						HLS B		
001211	EDENVILLE	DR	073E3	0635169		13	A						HLS B		
001213	EDENVILLE	DR	073E3	0603399		14	A						HLS B		
001214	EDENVILLE	DR	073E3	0448126		25	D						HLS B		
001215	EDENVILLE	DR	073E3	0549840		15	A						HLS B		
001216	EDENVILLE	DR	073F3	0423533		24	D						HLS B		
001217	EDENVILLE	DR	073E3	0623058		16	A						HLS B		
001218	EDENVILLE	DR	073F3	0420208		23	D						HLS B		
001219	EDENVILLE	DR	073E3	0644724		17	A						HLS B		
001220	EDENVILLE	DR	073F3	0618470		22	D						HLS B		
001221	EDENVILLE	DR	073E3	0494054		18	A						HLS B		
001222	EDENVILLE	DR	073F3	0551671		21	D						HLS B		
001223	EDENVILLE	DR	073F3	0531897		19	A						HLS B		
001224	EDENVILLE	DR	073F3	0482489		20	D						HLS B		
001225	EDENVILLE	DR	073F3	0500231	PLAT 1	11	B						HLS B		
001226	EDENVILLE	DR	073F3	0441360		19	D						HLS B		
001300	EDENVILLE	DR	073F3	0543686		18	D						HLS B		
001301	EDENVILLE	DR	073F4	0424705	PLAT 2	18	D						HLS B		
001302	EDENVILLE	DR	073F4	0471482		17	D						HLS B		
001305	EDENVILLE	DR	073F4	0474171		1	G						HLS B		
001306	EDENVILLE	DR	073F4	0476929		16	D						HLS B		
001309	EDENVILLE	DR	073F4	0468249		22	G						HLS B		
001310	EDENVILLE	DR	073F4	0446435		15	D						HLS B		
001311	EDENVILLE	DR	073F4	0478149		23	G						HLS B		
001312	EDENVILLE	DR	073F4	0451443		14	D						HLS B		

Property Address			Tax Map Grid	Tax Account	Legal Description	Lot	Block	Parcel	Noise Area	High Intensity Noise Zone	Safety Zone	Safety Zone	Height Limit Surface	Height Limit Surface	Height Limit Surface
002504	EDFELDT	DR	081D2	0536938		33	31						HLS E		
002505	EDFELDT	DR	081D2	0441675		60	19						HLS E		
002506	EDFELDT	DR	081D2	0610766		34	31						HLS E		
002507	EDFELDT	DR	081D2	0546689		59	19						HLS E		
002508	EDFELDT	DR	081D2	0615724		35	31						HLS E		
002509	EDFELDT	DR	081D2	0443374		58	19						HLS E		
002510	EDFELDT	DR	081D2	0573758	2004 EAI-X TRS	36	31						HLS E		
002511	EDFELDT	DR	081D2	0473975		57	19						HLS E		
002512	EDFELDT	DR	081D2	0531509		37	31						HLS E		
002513	EDFELDT	DR	081D2	0633677		56	19						HLS E		
002514	EDFELDT	DR	081D3	0604306		38	31						HLS E		
002515	EDFELDT	DR	081D3	0470260		55	19						HLS E		
002516	EDFELDT	DR	081D3	0609982		39	31						HLS E		
002518	EDFELDT	DR	081D3	0616797	(2009 REA FINAL NO CHG)	40	31						HLS E		
002600	EDFELDT	DR	081D3	0614495		29	27						HLS E		
002601	EDFELDT	DR	081D3	0564740		40	20						HLS E		
002602	EDFELDT	DR	081D3	0629485		28	27						HLS E		
002603	EDFELDT	DR	081D3	0572685	(03EAI-XTRS)	41	20						HLS E		
002604	EDFELDT	DR	081D3	0623694		27	27						HLS E		
002605	EDFELDT	DR	081D3	0468306		42	20						HLS E		
002606	EDFELDT	DR	081D3	0482695		26	27						HLS E		
002700	EDFELDT	DR	081D3	0530063		1	B						HLS E		
002702	EDFELDT	DR	081D3	0530071		2	B						HLS E		
002703	EDFELDT	DR	081D3	0530139	09REMAIL2/24LDA	5	C						HLS E		
002704	EDFELDT	DR	081D3	0602987		3	B						HLS E		
002706	EDFELDT	DR	081D3	0530089		4	B						HLS E		
002708	EDFELDT	DR	081D3	0563627		5	B						HLS E		
002709	EDFELDT	DR	081D3	0421784		4	A						HLS E		
002710	EDFELDT	DR	081D3	0597278		6	B						HLS E		
002711	EDFELDT	DR	081D3	0627919		5	A						HLS E		
002712	EDFELDT	DR	081D3	0640979		7	B						HLS E		
002714	EDFELDT	DR	081D3	0610758		8	B						HLS E		
005200	EDGEMERE	CT	106F1	0609966		4	B						HLS E		
005201	EDGEMERE	CT	106F1	0593236		13	B						HLS E		
005202	EDGEMERE	CT	106F1	0562553		5	B						HLS E		
005204	EDGEMERE	CT	106F1	0542720		6	B						HLS E		
005205	EDGEMERE	CT	106F1	0571943		12	B						HLS E		
005206	EDGEMERE	CT	106F1	0627828		7	B						HLS E		
005207	EDGEMERE	CT	106F1	0566489		11	B						HLS E		
005208	EDGEMERE	CT	106F1	0647008		8	B						HLS E		

Property Address			Tax Map Grid	Tax Account	Legal Description	Lot	Block	Parcel	Noise Area	High Intensity Noise Zone	Safety Zone	Safety Zone	Height Limit Surface	Height Limit Surface	Height Limit Surface
005209	EDGEMERE	CT	106F1	0513341		10	B						HLS E		
005210	EDGEMERE	CT	106F1	0572529		9	B						HLS E		
006600	EDGEMERE	DR	106F1	0468058		2	B						HLS E		
006601	EDGEMERE	DR	106F1	0472993		3	C						HLS E		
006603	EDGEMERE	DR	106F1	0651125		4	C						HLS E		
006604	EDGEMERE	DR	106F1	0579839		3	B						HLS E		
006605	EDGEMERE	DR	106F1	0423038		5	C						HLS E		
006607	EDGEMERE	DR	106F1	0513267		6	C						HLS E		
006609	EDGEMERE	DR	106F1	0593491	2004 EAI-X TRS	7	C						HLS E		
006610	EDGEMERE	DR	106F1	0494385		14	B						HLS E		
006612	EDGEMERE	DR	106F1	0561647		15	B						HLS E		
006613	EDGEMERE	DR	106F1	0558932		8	C						HLS E		
006614	EDGEMERE	DR	106F1	0637058		16	B						HLS E		
006700	EDGEMERE	DR	106F1	0625202		17	B						HLS E		
006701	EDGEMERE	DR	106F1	0418566		9	C						HLS E		
006702	EDGEMERE	DR	106F1	0566729	2004 EAI-X TRS T-DT S/B 5/25/04 L19569 F370	18	B						HLS E		
006703	EDGEMERE	DR	106F1	0506113		10	C						HLS E		
006704	EDGEMERE	DR	106F1	0579581		19	B						HLS E		
006705	EDGEMERE	DR	106F1	0445031		11	C						HLS E		
006706	EDGEMERE	DR	106F1	0614016		20	B						HLS E		
006711	EDGEMERE	DR	106F1	0615492		2	E						HLS E		
006713	EDGEMERE	DR	106F1	0425082		1	E						HLS E		
006716	EDGEMERE	DR	106F1	0622779		1	F						HLS E		
006718	EDGEMERE	DR	106F1	0564831		2	F						HLS E		
006719	EDGEMERE	DR	106F1	0477174		1	EYE						HLS E		
006720	EDGEMERE	DR	106F1	0650051		3	F						HLS E		
006722	EDGEMERE	DR	106F1	0574855		4	F						HLS E		
006723	EDGEMERE	DR	106F1	0568949	2004 EAI-X TRS NAME CHG PER COURT ORD CAE04-22098	2	EYE						HLS E		
006724	EDGEMERE	DR	106F1	0650044		5	F						HLS E		
006725	EDGEMERE	DR	106F1	0597591		3	EYE						HLS E		
006726	EDGEMERE	DR	106F1	0448944		6	F						HLS E		
006727	EDGEMERE	DR	106F1	0445254		4	EYE						HLS E		
006728	EDGEMERE	DR	106F1	0645341		7	F						HLS E		
006729	EDGEMERE	DR	106F1	0493916		5	EYE						HLS E		
006730	EDGEMERE	DR	106F1	0592915		8	F						HLS E		
006731	EDGEMERE	DR	106F1	0445023		6	EYE						HLS E		
006733	EDGEMERE	DR	106F1	0561654		7	EYE						HLS E		
006734	EDGEMERE	DR	106F1	0651463		9	F						HLS E		
006800	EDGEMERE	DR	106F1	0468884		13	F						HLS E		
006802	EDGEMERE	DR	106F1	0555540	2004 EAI-X TRS T-DT S/B 06/14/04 L19683 F192	14	F						HLS E		

Property Address			Tax Map Grid	Tax Account	Legal Description	Lot	Block	Parcel	Noise Area	High Intensity Noise Zone	Safety Zone	Safety Zone	Height Limit Surface	Height Limit Surface	Height Limit Surface
000000	EDGEWOOD	DR	097F2	0480749				287					HLS E		
005500	EDGEWOOD	DR	097F2	0501569	LOTS 25 26 2004 EAI-X TRS (RES N 05 TRS)								HLS E		
005500	EDGEWOOD	DR	097F2	0501569	LOTS 25 26 2004 EAI-X TRS (RES N 05 TRS)								HLS E		
005501	EDGEWOOD	DR	097F2	0433557		30							HLS E		
005504	EDGEWOOD	DR	097F2	0423400	N 98 FT LTS 23.24								HLS E		
005504	EDGEWOOD	DR	097F2	0423400	N 98 FT LTS 23.24								HLS E		
005505	EDGEWOOD	DR	097F2	0597906		19							HLS E		
005506	EDGEWOOD	DR	097F2	0621474	S 100 FT LTS 23.24 2004 EAI-X TRS								HLS E		
005506	EDGEWOOD	DR	097F2	0621474	S 100 FT LTS 23.24 2004 EAI-X TRS								HLS E		
005507	EDGEWOOD	DR	097F2	0617316		27							HLS E		
005600	EDGEWOOD	DR	097F2	0574459		8							HLS E		
008520	EDGEWORTH	DR	074C2	3646080	UNIT 1								HLS B		
008522	EDGEWORTH	DR	074C2	3646098	UNIT 2								HLS B		
008524	EDGEWORTH	DR	074C2	3646106	UNIT 3								HLS B		
008526	EDGEWORTH	DR	074C2	3646114	UNIT 4								HLS B		
008528	EDGEWORTH	DR	074C2	3646122	UNIT 5								HLS B		
008530	EDGEWORTH	DR	074C2	3646130	UNIT 6								HLS B		
008532	EDGEWORTH	DR	074C2	3646148	UNIT 7								HLS B		
008534	EDGEWORTH	DR	074C2	3646155	UNIT 8								HLS B		
008536	EDGEWORTH	DR	074C2	3646163	UNIT 9								HLS B		
008538	EDGEWORTH	DR	074C2	3646171	UNIT 10								HLS B		
008540	EDGEWORTH	DR	074C2	3646189	UNIT 11								HLS B		
008542	EDGEWORTH	DR	074C2	3646197	UNIT 12								HLS B		
008544	EDGEWORTH	DR	074C2	3646205	UNIT 13								HLS B		
008545	EDGEWORTH	DR	074C2	1441088		2	D						HLS B		
008546	EDGEWORTH	DR	074C2	3646213	UNIT 14								HLS B		
008550	EDGEWORTH	DR	074C2	1425362		11	B						HLS B		
008600	EDGEWORTH	DR	074C2	1449420		10	B						HLS B		
008601	EDGEWORTH	DR	074C2	1441096		3	D						HLS B		
008616	EDGEWORTH	DR	074C2	1441021		9	B						HLS B		
008636	EDGEWORTH	DR	074C2	1542760		8	B						HLS B		
008641	EDGEWORTH	DR	074C2	1388123		4	D						HLS B		
008700	EDGEWORTH	DR	074C2	1441054		2	C						HLS B		
008701	EDGEWORTH	DR	074C2	1441104	PUBLIC UTILITY OPERATING PROPERTY	5	D						HLS B		
008720	EDGEWORTH	DR	074C2	1441062		3	C						HLS B		
008801	EDGEWORTH	DR	074C2	1441112		6	D						HLS B		
008900	EDGEWORTH	DR	074D2	3641511	UNIT A								HLS B		
008900	EDGEWORTH	DR	074D2	3641529	UNIT B								HLS B		
008900	EDGEWORTH	DR	074D2	3641537	UNIT C								HLS B		
008900	EDGEWORTH	DR	074D2	3641545	UNIT D								HLS B		

Property Address			Tax Map Grid	Tax Account	Legal Description	Lot	Block	Parcel	Noise Area	High Intensity Noise Zone	Safety Zone	Safety Zone	Height Limit Surface	Height Limit Surface	Height Limit Surface
008900	EDGEWORTH	DR	074D2	3641552	UNIT E								HLS B		
008900	EDGEWORTH	DR	074D2	3641560	UNIT F								HLS B		
008900	EDGEWORTH	DR	074D2	3641578	UNIT G								HLS B		
008900	EDGEWORTH	DR	074D2	3641586	UNIT H								HLS B		
008900	EDGEWORTH	DR	074D2	3641594	UNIT I								HLS B		
008900	EDGEWORTH	DR	074D2	3641602	UNIT J								HLS B		
008900	EDGEWORTH	DR	074D2	3641610	UNIT K								HLS B		
008900	EDGEWORTH	DR	074D2	3641628	UNIT L								HLS B		
008900	EDGEWORTH	DR	074D2	3641636	UNIT M								HLS B		
008900	EDGEWORTH	DR	074D2	3641644	UNIT N								HLS B		
008900	EDGEWORTH	DR	074D2	3641651	UNIT O								HLS B		
008900	EDGEWORTH	DR	074D2	3641669	UNIT P								HLS B		
008900	EDGEWORTH	DR	074D2	3641677	UNIT Q								HLS B		
008900	EDGEWORTH	DR	074D2	3641685	UNIT R								HLS B		
008900	EDGEWORTH	DR	074D2	3641693	UNIT S								HLS B		
008900	EDGEWORTH	DR	074D2	3641701	UNIT T								HLS B		
008900	EDGEWORTH	DR	074D2	3641719	UNIT U								HLS B		
008900	EDGEWORTH	DR	074D2	3641727	UNIT V								HLS B		
008905	EDGEWORTH	DR	074C2	1441724		7A	D						HLS B		
008909	EDGEWORTH	DR	074D2	1441757		7B	D						HLS B		
009000	EDGEWORTH	DR	074D2	1441203		10	E						HLS B		
009010	EDGEWORTH	DR	074D2	1441195		9	E						HLS B	HLS G	
009020	EDGEWORTH	DR	074D2	1441187	LOTS 7.8		E						HLS G		
009020	EDGEWORTH	DR	074D2	1441187	LOTS 7.8		E						HLS B	HLS G	
009100	EDGEWORTH	DR	074D2	1441179		6	E						HLS G		
009110	EDGEWORTH	DR	074D2	1441161		4	E						HLS G		
009140	EDGEWORTH	DR	074D2	1441153		3	E						HLS G		
009201	EDGEWORTH	DR	074D2	1557248				173					HLS G		
009201	EDGEWORTH	DR	074D2	1569987				014					HLS B	HLS G	
008600	EDISON	LN	117C3	0951293	ADDN	1	B		YES				HLS B		
008603	EDISON	LN	117C3	0913293		17	D		YES				HLS B		
008607	EDISON	LN	117C3	0913285		16	D		YES				HLS B		
008611	EDISON	LN	117C3	0913277		15	D		YES				HLS B		
008701	EDISON	LN	117C3	0913269		14	D		YES				HLS B		
008705	EDISON	LN	117C3	0913251		13	D		YES				HLS B		
008708	EDISON	LN	117C3	0913053	AGTX PD	10	B		YES				HLS B		
008800	EDISON	LN	117C3	0913202	AGTX PD	4	F						HLS B		
008802	EDISON	LN	117C3	0913194		3	F						HLS B		
008803	EDISON	LN	117C3	0913145	AGTX PD	11	E						HLS B		
008804	EDISON	LN	117C3	0913186		2	F						HLS B		

Property Address			Tax Map Grid	Tax Account	Legal Description	Lot	Block	Parcel	Noise Area	High Intensity Noise Zone	Safety Zone	Safety Zone	Height Limit Surface	Height Limit Surface	Height Limit Surface
008805	EDISON	LN	117C3	0913152		12	E						HLS B		
008806	EDISON	LN	117C3	0913178		1	F						HLS B	HLS G	
008807	EDISON	LN	117C3	0913160	AGTX PD	13	E						HLS B		
008808	EDISON	LN	117C3	0915132	PLAT 3	1	5						HLS B	HLS G	
008809	EDISON	LN	117C4	0915363	PLAT 3 L6903 F044	1	7						HLS B	HLS G	
008811	EDISON	LN	117C4	0915371	PLAT 3 L6903 F044	2	7						HLS B	HLS G	
008812	EDISON	LN	117C3	0915140	PLAT 3 L6903 F044	2	5						HLS G		
008813	EDISON	LN	117C4	0915389	PLAT 3 L6903 F044	3	7						HLS G		
008903	EDISON	LN	117D3	0915330	PLAT 3 L6903 F044	11	6						HLS G		
008904	EDISON	LN	117D3	0915231	PLAT 3 L6903 F044	1	6						HLS G		
008905	EDISON	LN	117D3	0915322	PLAT 3 L6903 F044	10	6						HLS G		
008907	EDISON	LN	117D3	0915314	PLAT 3 L6903 F044	9	6						HLS G		
008908	EDISON	LN	117D3	0915249	PLAT 3 L6903 F044	2	6						HLS G		
008909	EDISON	LN	117D3	0915306	PLAT 3 L6903 F044	8	6						HLS G		
008910	EDISON	LN	117D3	0915256	PLAT 3 L6903 F044	3	6						HLS G		
008911	EDISON	LN	117D3	0915298	PLAT 3 L6903 F044	7	6						HLS G		
008912	EDISON	LN	117D3	0915264	PLAT 3 L6903 F044	4	6						HLS G		
008913	EDISON	LN	117D3	0915280	PLAT 3 L6903 F044	6	6						HLS G		
008914	EDISON	LN	117D3	0915272	PLAT 3 L6903 F044	5	6						HLS G		
00000	EDIT	LN	073E1	5519404	GLENWOOD HILLS PLAT 7 PARCEL F-4 COMMON AREA PER PLAT			4					HLS B		
00000	EDIT	LN	073E1	5519415	GLENWOOD HILLS PLAT 7 PARCEL S COMMON AREA PER PLAT								HLS B		
00000	EDITH	LN	073E1	5519084	GLENWOOD HILLS PLAT 7 BLK J LOT 71	71	J	071					HLS B		
000000	EDITH	LN	073E1	5519712	GLENWOOD HILLS PLAT 8 BLK J, PARCEL F5		J	5					HLS B		
000200	EDITH	LN	073E1	5519131	GLENWOOD HILLS PLAT 7 BLK J LOT 81	81	J						HLS B		
000201	EDITH	LN	073E1	5519346	GLENWOOD HILLS PLAT 7 BLK J LOT 102	102	J						HLS B		
000202	EDITH	LN	073E1	5519142	GLENWOOD HILLS PLAT 7 BLK J LOT 82	82	J						HLS B		
000203	EDITH	LN	073E1	5519335	GLENWOOD HILLS PLAT 7 BLK J LOT 101	101	J						HLS B		
000204	EDITH	LN	073E1	5519153	GLENWOOD HILLS PLAT 7 BLK J LOT 83	83	J						HLS B		
000205	EDITH	LN	073E1	5519324	GLENWOOD HILLS PLAT 7 BLK J LOT 100	100	J						HLS B		
000206	EDITH	LN	073E1	5519164	GLENWOOD HILLS PLAT 7 BLK J LOT 84	84	J						HLS B		
000206	EDITH	LN	073E1	5519200	GLENWOOD HILLS PLAT 7 BLK J LOT 88	88	J						HLS B		
000207	EDITH	LN	073E1	5519313	GLENWOOD HILLS PLAT 7 BLK J LOT 99	99	J						HLS B		
000208	EDITH	LN	073E1	5519175	GLENWOOD HILLS PLAT 7 BLK J LOT 85	85	J						HLS B		
000209	EDITH	LN	073E1	5519302	GLENWOOD HILLS PLAT 7 BLK J LOT 98	98	J						HLS B		
000210	EDITH	LN	073E1	5519186	GLENWOOD HILLS PLAT 7 BLK J LOT 86	86	J						HLS B		
000211	EDITH	LN	073E1	5519290	GLENWOOD HILLS PLAT 7 BLK J LOT 97	97	J						HLS B		
000212	EDITH	LN	073E1	5519197	GLENWOOD HILLS PLAT 7 BLK J LOT 87	87	J						HLS B		
000213	EDITH	LN	073E1	5519288	GLENWOOD HILLS PLAT 7 BLK J LOT 96	96	J						HLS B		
000215	EDITH	LN	073E1	5519277	GLENWOOD HILLS PLAT 7 BLK J LOT 95	95	J						HLS B		
000216	EDITH	LN	073E1	5519211	GLENWOOD HILLS PLAT 7 BLK J LOT 89	89	J						HLS B		

Property Address			Tax Map Grid	Tax Account	Legal Description	Lot	Block	Parcel	Noise Area	High Intensity Noise Zone	Safety Zone	Safety Zone	Height Limit Surface	Height Limit Surface	Height Limit Surface
000217	EDITH	LN	073E1	5519266	GLENWOOD HILLS PLAT 7 BLK J LOT 94	94	K						HLS B		
000218	EDITH	LN	073E1	5519222	GLENWOOD HILLS PLAT 7 BLK J LOT 90	90	J						HLS B		
000219	EDITH	LN	073E1	5519255	GLENWOOD HILLS PLAT 7 BLK J LOT 93	93	J						HLS B		
000221	EDITH	LN	073E1	5519244	GLENWOOD HILLS PLAT 7 BLK J LOT 92	92	J						HLS B		
000223	EDITH	LN	073E1	5519233	GLENWOOD HILLS PLAT 7 BLK J LOT 91	91	J						HLS B		
000301	EDITH	LN	073E1	5519357	GLENWOOD HILLS PLAT 7 BLK J LOT 103	103	J						HLS B		
000303	EDITH	LN	073E1	5519368	GLENWOOD HILLS PLAT 7 BLK J LOT 104	104	J						HLS B		
000305	EDITH	LN	073E1	5519370	GLENWOOD HILLS PLAT 7 BLK J LOT 105	105	J						HLS B		
000307	EDITH	LN	073E1	5519381	GLENWOOD HILLS PLAT 7 BLK J LOT 106	106	J						HLS B		
000309	EDITH	LN	073E1	5519392	GLENWOOD HILLS PLAT 7 BLK J LOT 107	107	J						HLS B		
000311	EDITH	LN	073E1	5519610	GLENWOOD HILLS PLAT 8 BLK J LT 108	108	J						HLS B		
000313	EDITH	LN	073E1	5519621	GLENWOOD HILLS PLAT 8 BLK J LT 109	109	J						HLS B		
000315	EDITH	LN	073E2	5519632	GLENWOOD HILLS PLAT 8 BLK J LT 110	110	J						HLS B		
000317	EDITH	LN	073E1	5519643	GLENWOOD HILLS PLAT 8 BLK J LT 111	111	J						HLS B		
000319	EDITH	LN	073E1	5519654	GLENWOOD HILLS PLAT 8 BLK J LT 112	112	J						HLS B		
000323	EDITH	LN	073E1	5519665	GLENWOOD HILLS PLAT 8 BLK J LT 113	113	J						HLS B		
000325	EDITH	LN	073E1	5519676	GLENWOOD HILLS PLAT 8 BLK J LOT 114	114	J						HLS B		
000327	EDITH	LN	073E1	5519687	GLENWOOD HILLS PLAT 8 BLK J LT 115	115	J						HLS B		
000329	EDITH	LN	073E1	5519698	GLENWOOD HILLS PLAT 8 BLK J LT 116	116	J						HLS B		
000331	EDITH	LN	073E1	5519701	GLENWOOD HILLS PLAT 8 BLK J, LT 117.	117	J						HLS B		
007100	EISENHOWER	CT	106F2	0904649		15	N						HLS E		
007101	EISENHOWER	CT	106F2	0892653		14	N						HLS E		
007102	EISENHOWER	CT	106F2	0870295		16	N						HLS E		
007103	EISENHOWER	CT	106F2	0856310		13	N						HLS E		
007104	EISENHOWER	CT	106F2	0890004		17	N						HLS E		
007105	EISENHOWER	CT	106F3	0875021		12	N						HLS E		
007106	EISENHOWER	CT	106F3	0905513		18	N						HLS E		
007107	EISENHOWER	CT	106F3	0878710		11	N						HLS E		
001000	ELDERBERRY	PL	073E3	2047348	(TTE 9/15/09)	16	G						HLS B		
001001	ELDERBERRY	PL	073E3	1986884		21	A						HLS B		
001002	ELDERBERRY	PL	073E3	2105286	2005 EAI-X TRS	15	G						HLS B		
001003	ELDERBERRY	PL	073E3	2000214		22	A						HLS B		
001004	ELDERBERRY	PL	073F3	2097194		14	G						HLS B		
001005	ELDERBERRY	PL	073E3	2115335		23	A						HLS B		
001006	ELDERBERRY	PL	073F3	2113256		13	G						HLS B		
001007	ELDERBERRY	PL	073E3	2035871		24	A						HLS B		
001008	ELDERBERRY	PL	073F3	2075836		12	G						HLS B		
000000	ELDON	DR	117C3	0915009	PAR A COMMON AREA PER PLAT L6903 F044		2		YES				HLS B	HLS G	
009000	ELDON	DR	117C3	0914747	COMMON AREA STATUS GRANTED 7/01/2008	8	2		YES				HLS B		
009001	ELDON	DR	117C3	0914739	PLAT 1 COMMON AREA STATUS GRANTED 7/01/2008	7	2		YES				HLS B		

Property Address			Tax Map Grid	Tax Account	Legal Description	Lot	Block	Parcel	Noise Area	High Intensity Noise Zone	Safety Zone	Safety Zone	Height Limit Surface	Height Limit Surface	Height Limit Surface
009002	ELDON	DR	117C3	0914754	COMMON AREA STATUS GRANTED 07/01/2008	9	2		YES				HLS B		
009003	ELDON	DR	117C3	0914721		6	2		YES				HLS B		
009004	ELDON	DR	117C3	0914762		10	2		YES				HLS B		
009005	ELDON	DR	117C3	0914713	CAE07-16642 L29423 F346 TDT 3/10/08	5	2		YES				HLS B		
009006	ELDON	DR	117C3	0914770		11	2		YES				HLS B		
009007	ELDON	DR	117C3	0914705		4	2		YES				HLS B		
009008	ELDON	DR	117C3	0914788		12	2		YES				HLS B		
009009	ELDON	DR	117C3	0914697	L6903 F044	3	2		YES				HLS B		
009010	ELDON	DR	117C3	0914796	CAE09-00948 W/TDT 4/1/09	13	2		YES				HLS B		
009011	ELDON	DR	117C3	0914689		2	2		YES				HLS B		
009013	ELDON	DR	117C3	0914671		1	2		YES				HLS B		
009100	ELDON	DR	117C3	0914960		6	3		YES				HLS B		
009102	ELDON	DR	117C3	0914952	CAE07-20413 W/TDT 3/26/08	5	3		YES				HLS B		
009103	ELDON	DR	117C3	0914655		5	1		YES				HLS B		
009104	ELDON	DR	117C3	0914945	CAE8-03589 W/T-DT 11/06/08	4	3		YES				HLS B		
009105	ELDON	DR	117C3	0914648		4	1		YES				HLS B		
009106	ELDON	DR	117C3	0914937		3	3		YES				HLS B		
009107	ELDON	DR	117C3	0914630		3	1		YES				HLS B		
009108	ELDON	DR	117C3	0914929		2	3		YES				HLS B		
009109	ELDON	DR	117C3	0914622		2	1		YES				HLS B		
009110	ELDON	DR	117C3	0914911		1	3		YES				HLS B		
009111	ELDON	DR	117C3	0914614	CAE07-00278 W/TDT 8/21/08	1	1		YES				HLS B		
009112	ELDON	DR	117C3	0951376	ADDN	9	B		YES				HLS B		
009113	ELDON	DR	117C3	0951285	ADDN	9	A		YES				HLS B		
009114	ELDON	DR	117C3	0951368	ADDN	8	B		YES				HLS B		
009200	ELDON	DR	117C3	0951350	ADDN	7	B		YES				HLS B		
009202	ELDON	DR	117C3	0951343	ADDN	6	B		YES				HLS B		
009204	ELDON	DR	117C3	0951335	ADDN	5	B		YES				HLS B		
009206	ELDON	DR	117C3	0951327		4	B		YES				HLS B		
009208	ELDON	DR	117C3	0951319		3	B		YES				HLS B		
009210	ELDON	DR	117C3	0951301	ADDN	2	B		YES				HLS B		
009300	ELDON	DR	117C3	0951467	ADDN	1	D		YES				HLS B		
009302	ELDON	DR	117C3	0951475	ADDN	2	D		YES				HLS B		
009306	ELDON	DR	117C4	0951483		3	D		YES				HLS B		
009308	ELDON	DR	117C4	0951491		4	D		YES				HLS B		
009402	ELDON	DR	117C4	0913343	PLAT 1	1	B		YES				HLS B		
000000	ELEANOR BROOKE	WAY	100B2	2932986	PARCEL D COMMON AREA PER PLAT		B						HLS E		
005200	ELEANOR BROOKE	WAY	100B1	2934248	PARCEL G		B						HLS E		
005300	ELEANOR BROOKE	WAY	100B1	2933786		63	B						HLS E		
005302	ELEANOR BROOKE	WAY	100B1	2933778		62	B						HLS E		

Property Address			Tax Map Grid	Tax Account	Legal Description	Lot	Block	Parcel	Noise Area	High Intensity Noise Zone	Safety Zone	Safety Zone	Height Limit Surface	Height Limit Surface	Height Limit Surface
005304	ELEANOR BROOKE	WAY	100B1	2933760		61	B						HLS E		
005306	ELEANOR BROOKE	WAY	100B1	2933752		60	B						HLS E		
005307	ELEANOR BROOKE	WAY	100B1	2934040		89	B						HLS E		
005308	ELEANOR BROOKE	WAY	100B1	2933745		59	B						HLS E		
005309	ELEANOR BROOKE	WAY	100B1	2934057		90	B						HLS E		
005310	ELEANOR BROOKE	WAY	100B1	2933737		58	B						HLS E		
005311	ELEANOR BROOKE	WAY	100B1	2934065		91	B						HLS E		
005312	ELEANOR BROOKE	WAY	100B1	2933729		57	B						HLS E		
005313	ELEANOR BROOKE	WAY	100B1	2934073	T-DT S/B 10-25-06	92	B						HLS E		
005314	ELEANOR BROOKE	WAY	100B1	2933711		56	B						HLS E		
005315	ELEANOR BROOKE	WAY	100B1	2934081		93	B						HLS E		
005316	ELEANOR BROOKE	WAY	100B1	2933703	T-DT S/B 07/13/04 L19926 F347	55	B						HLS E		
005318	ELEANOR BROOKE	WAY	100B1	2933695		54	B						HLS E		
005320	ELEANOR BROOKE	WAY	100B1	2933687		53	B						HLS E		
005322	ELEANOR BROOKE	WAY	100B1	2933679		52	B						HLS E		
005324	ELEANOR BROOKE	WAY	100B1	2933661		51	B						HLS E		
005326	ELEANOR BROOKE	WAY	100B1	2933307	T-DT S/B 10/07/04 L20433 F113	50	B						HLS E		
005328	ELEANOR BROOKE	WAY	100B1	2933299		49	B						HLS E		
005330	ELEANOR BROOKE	WAY	100B1	2933281		48	B						HLS E		
005332	ELEANOR BROOKE	WAY	100B1	2933273		47	B						HLS E		
005334	ELEANOR BROOKE	WAY	100B1	2933265		46	B						HLS E		
005336	ELEANOR BROOKE	WAY	100B1	2933257		45	B						HLS E		
005338	ELEANOR BROOKE	WAY	100B1	2933240		44	B						HLS E		
005340	ELEANOR BROOKE	WAY	100B1	2933232		43	B						HLS E		
005342	ELEANOR BROOKE	WAY	100B1	2933224		42	B						HLS E		
005344	ELEANOR BROOKE	WAY	100B1	2933216		41	B						HLS E		
005346	ELEANOR BROOKE	WAY	100B2	2933208		40	B						HLS E		
005348	ELEANOR BROOKE	WAY	100B2	2933190		39	B						HLS E		
004311	ELGIN	CT	089D3	0656017		4	G						HLS D		
004313	ELGIN	CT	089D3	0622845		5	G						HLS D		
004315	ELGIN	CT	089D3	0615948		6	G						HLS D		
004317	ELGIN	CT	089D3	0639625		7	G						HLS D		
010600	ELIZABETH PARNUM	PL	100B2	2933463		121	B						HLS E		
010601	ELIZABETH PARNUM	PL	100B2	2932994		19	B						HLS E		
010602	ELIZABETH PARNUM	PL	100B2	2933455		120	B						HLS E		
010603	ELIZABETH PARNUM	PL	100B2	2933000		20	B						HLS E		
010604	ELIZABETH PARNUM	PL	100B2	2933448		119	B						HLS E		
010605	ELIZABETH PARNUM	PL	100B2	2933018		21	B						HLS E		
010606	ELIZABETH PARNUM	PL	100B2	2933430		118	B						HLS E		
010607	ELIZABETH PARNUM	PL	100B2	2933026		22	B						HLS E		

Property Address			Tax Map Grid	Tax Account	Legal Description	Lot	Block	Parcel	Noise Area	High Intensity Noise Zone	Safety Zone	Safety Zone	Height Limit Surface	Height Limit Surface	Height Limit Surface
010609	ELIZABETH PARNUM	PL	100B2	2933034		23	B						HLS E		
010611	ELIZABETH PARNUM	PL	100B2	2933042		24	B						HLS E		
010612	ELIZABETH PARNUM	PL	100B2	2933596		134	B						HLS E		
010613	ELIZABETH PARNUM	PL	100B2	2933059		25	B						HLS E		
010614	ELIZABETH PARNUM	PL	100B2	2933604		135	B						HLS E		
010615	ELIZABETH PARNUM	PL	100B2	2933067		26	B						HLS E		
010616	ELIZABETH PARNUM	PL	100B2	2933612	2004 EAI-X TRS	136	B						HLS E		
010618	ELIZABETH PARNUM	PL	100B2	2933620	2004 EAI-X TRS	137	B						HLS E		
010620	ELIZABETH PARNUM	PL	100B2	2933638		138	B						HLS E		
010622	ELIZABETH PARNUM	PL	100B2	2933646	2004 EAI-X TRS T-DT S/B 06/25/04 L19801 F266	139	B						HLS E		
010701	ELIZABETH PARNUM	PL	100B2	2933075		27	B						HLS E		
010703	ELIZABETH PARNUM	PL	100B2	2933083		28	B						HLS E		
010705	ELIZABETH PARNUM	PL	100B2	2933091		29	B						HLS E		
010707	ELIZABETH PARNUM	PL	100B2	2933109		30	B						HLS E		
010709	ELIZABETH PARNUM	PL	100B2	2933117		31	B						HLS E		
010711	ELIZABETH PARNUM	PL	100B2	2933125		32	B						HLS E		
010713	ELIZABETH PARNUM	PL	100B2	2933133		33	B						HLS E		
010715	ELIZABETH PARNUM	PL	100B2	2933141		34	B						HLS E		
010717	ELIZABETH PARNUM	PL	100B2	2933158		35	B						HLS E		
010719	ELIZABETH PARNUM	PL	100B2	2933166		36	B						HLS E		
010721	ELIZABETH PARNUM	PL	100B2	2933174		37	B						HLS E		
010723	ELIZABETH PARNUM	PL	100B2	2933182		38	B						HLS E		
000000	ELLA BEALL	CT	100A3	5554453	PLAT 6	8	I						HLS E		
000000	ELLA BEALL	CT	100A3	5554464	PLAT 6	8	I						HLS E		
000	ELLA BEALL	CT	100A3	5554522	PLAT 6 PAR N								HLS E		
00	ELLA BEALL	CT	100A3	5554533	COMMON AREA PER PLAT PLAT 6 PAR P								HLS E		
000	ELLA BEALL	CT	100A3	5554544	COMMON AREA PER PLAT PLAT 6 PT PAR O								HLS E		
006000	ELLA BEALL	CT	100A3	5554486	PLAT 6	1	K						HLS E		
006001	ELLA BEALL	CT	100A3	5554431	PLAT 6	6	I						HLS E		
006002	ELLA BEALL	CT	100A3	5554497	PLAT 6	2	K						HLS E		
006003	ELLA BEALL	CT	100A3	5554442	PLAT 6	7	I						HLS E		
006004	ELLA BEALL	CT	100A3	5554500	PLAT 6	3	K						HLS E		
006006	ELLA BEALL	CT	100A3	5554511	PLAT 6	4	K						HLS E		
006009	ELLA BEALL	CT	100A3	5554475	PLAT 6	10	I						HLS E		
006001	ELMENDORF	DR	089B3	0566471		1	D						HLS E		
006003	ELMENDORF	DR	089B3	0566463		2	D						HLS E		
006004	ELMENDORF	DR	089B3	0550020		25	C						HLS E		
006005	ELMENDORF	DR	089B3	0481762		3	D						HLS E		
006006	ELMENDORF	DR	089B3	0469791		24	C						HLS E		
006007	ELMENDORF	DR	089B3	0434753		4	D						HLS E		

Property Address		Tax Map Grid	Tax Account	Legal Description	Lot	Block	Parcel	Noise Area	High Intensity Noise Zone	Safety Zone	Safety Zone	Height Limit Surface	Height Limit Surface	Height Limit Surface
006008	ELMENDORF	DR	089B3	0649574	23	C						HLS E		
006009	ELMENDORF	DR	089B3	0573923	5	D						HLS E		
006010	ELMENDORF	DR	089B3	0576397	22	C						HLS E		
006011	ELMENDORF	DR	089B3	0463711	6	D						HLS E		
006012	ELMENDORF	DR	089B3	0524983	21	C						HLS E		
006013	ELMENDORF	DR	089B3	0534362	7	D						HLS E		
006014	ELMENDORF	DR	089B3	0447441	20	C						HLS E		
006015	ELMENDORF	DR	089B3	0650085	8	D						HLS E		
006016	ELMENDORF	DR	089B3	0587642	19	C						HLS E		
006017	ELMENDORF	DR	089B3	0579425	9	D						HLS E		
006018	ELMENDORF	DR	089B3	0549485	18	C						HLS E		
006019	ELMENDORF	DR	089B3	0550640	10	D						HLS E		
006020	ELMENDORF	DR	089B3	0647891	17	C						HLS E		
006021	ELMENDORF	DR	089B3	0538728	11	D						HLS E		
006022	ELMENDORF	DR	089B3	0597070	16	C						HLS E		
006023	ELMENDORF	DR	089B3	0417808	12	D						HLS E		
006025	ELMENDORF	DR	089B3	0620476	13	D						HLS E		
006026	ELMENDORF	DR	089B3	0510685	15	C						HLS E		
006027	ELMENDORF	DR	089B3	0607697	14	D						HLS E		
006100	ELMENDORF	DR	089B3	0544213	1	A						HLS E		
006101	ELMENDORF	DR	089B3	0459990	15	D						HLS E		
006103	ELMENDORF	DR	089C3	0551341	16	D						HLS E		
006105	ELMENDORF	DR	089C3	0433086	17	D						HLS E		
006106	ELMENDORF	DR	089C2	0472654	20	A						HLS E		
006107	ELMENDORF	DR	089C3	0551507	18	D						HLS E		
006108	ELMENDORF	DR	089C2	0472662	21	A						HLS E		
006110	ELMENDORF	DR	089C2	0472670	22	A						HLS E		
006114	ELMENDORF	DR	089C2	0472688	23	A						HLS E		
000000	ELMHURST	ST	081D2	0476515		53						HLS E		
006215	ELMHURST	ST	081C2	0641092		1						HLS E		
006215	ELMHURST	ST	081C2	0641092		1						HLS E		
006301	ELMHURST	ST	081C2	0536284		3						HLS E		
006301	ELMHURST	ST	081C2	0536284		3						HLS E		
006301	ELMHURST	ST	081C2	0536284		3						HLS E		
006301	ELMHURST	ST	081C2	0536284		3						HLS E		
006305	ELMHURST	ST	081C2	0497156		6						HLS E		
006305	ELMHURST	ST	081C2	0497156		6						HLS E		
006305	ELMHURST	ST	081C2	0497156		6						HLS E		
006307	ELMHURST	ST	081C2	0534719		6						HLS E		
006307	ELMHURST	ST	081C2	0534719		6						HLS E		

Property Address			Tax Map Grid	Tax Account	Legal Description	Lot	Block	Parcel	Noise Area	High Intensity Noise Zone	Safety Zone	Safety Zone	Height Limit Surface	Height Limit Surface	Height Limit Surface
006307	ELMHURST	ST	081C2	0534719	LTS 11.12.13		6						HLS E		
006309	ELMHURST	ST	081C2	0481580	LTS 8.9.10		6						HLS E		
006309	ELMHURST	ST	081C2	0481580	LTS 8.9.10		6						HLS E		
006309	ELMHURST	ST	081C2	0481580	LTS 8.9.10		6						HLS E		
006311	ELMHURST	ST	081C2	0543496	LOTS 6.7		6						HLS E		
006311	ELMHURST	ST	081C2	0543496	LOTS 6.7		6						HLS E		
006313	ELMHURST	ST	081C2	0562983	LTS 4.5		6						HLS E		
006313	ELMHURST	ST	081C2	0562983	LTS 4.5		6						HLS E		
006315	ELMHURST	ST	081C2	0549550	LOTS 1.2.3		6						HLS E		
006315	ELMHURST	ST	081C2	0549550	LOTS 1.2.3		6						HLS E		
006315	ELMHURST	ST	081C2	0549550	LOTS 1.2.3		6						HLS E		
006401	ELMHURST	ST	081C2	0567784	LTS 15 16 W ONE HALF LT 14		11						HLS E		
006401	ELMHURST	ST	081C2	0567784	LTS 15 16 W ONE HALF LT 14		11						HLS E		
006403	ELMHURST	ST	081C2	0421479	HALF OF LOT 14 LTS 12.13		11						HLS E		
006403	ELMHURST	ST	081C2	0421479	HALF OF LOT 14 LTS 12.13		11						HLS E		
006403	ELMHURST	ST	081C2	0421479	HALF OF LOT 14 LTS 12.13		11						HLS E		
006405	ELMHURST	ST	081C2	0508267	LTS 10.11		11						HLS E		
006405	ELMHURST	ST	081C2	0508267	LTS 10.11		11						HLS E		
006407	ELMHURST	ST	081C2	0610014	LOTS 8.9		11						HLS E		
006407	ELMHURST	ST	081C2	0610014	LOTS 8.9		11						HLS E		
006409	ELMHURST	ST	081C2	0449777	W 20 FT LT 5 LOTS 6.7		11						HLS E		
006409	ELMHURST	ST	081C2	0449777	W 20 FT LT 5 LOTS 6.7		11						HLS E		
006411	ELMHURST	ST	081C2	0489872	E 5 FT LT 5 LTS 1.2.3.4		11						HLS E		
006411	ELMHURST	ST	081C2	0489872	E 5 FT LT 5 LTS 1.2.3.4		11						HLS E		
006411	ELMHURST	ST	081C2	0489872	E 5 FT LT 5 LTS 1.2.3.4		11						HLS E		
006411	ELMHURST	ST	081C2	0489872	E 5 FT LT 5 LTS 1.2.3.4		11						HLS E		
006411	ELMHURST	ST	081C2	0489872	E 5 FT LT 5 LTS 1.2.3.4		11						HLS E		
006412	ELMHURST	ST	081C2	0615500	(TTE 1-28-11)	39	50						HLS E		
006414	ELMHURST	ST	081C2	0605485		40	50						HLS E		
006415	ELMHURST	ST	081C2	0443929	LTS 15.16		16						HLS E		
006415	ELMHURST	ST	081C2	0443929	LTS 15.16		16						HLS E		
006417	ELMHURST	ST	081C2	0529529	LOTS 13.14.		16						HLS E		
006417	ELMHURST	ST	081C2	0529529	LOTS 13.14.		16						HLS E		
006419	ELMHURST	ST	081C2	0585505	LTS 11.12		16						HLS E		
006419	ELMHURST	ST	081C2	0585505	LTS 11.12		16						HLS E		
006421	ELMHURST	ST	081C2	0655076	LOTS 9.10		16						HLS E		
006421	ELMHURST	ST	081C2	0655076	LOTS 9.10		16						HLS E		
006423	ELMHURST	ST	081C2	0443622	LOTS 7.8		16						HLS E		
006423	ELMHURST	ST	081C2	0443622	LOTS 7.8		16						HLS E		
006425	ELMHURST	ST	081C2	0638312	LOTS 5.6		16						HLS E		

Property Address			Tax Map Grid	Tax Account	Legal Description	Lot	Block	Parcel	Noise Area	High Intensity Noise Zone	Safety Zone	Safety Zone	Height Limit Surface	Height Limit Surface	Height Limit Surface
006425	ELMHURST	ST	081C2	0638312	LOTS 5.6		16						HLS E		
006500	ELMHURST	ST	081C2	0422824	09REMAIL2/24LDA	1	54A						HLS E		
006501	ELMHURST	ST	081C2	0489468	LTS 3.4		16						HLS E		
006501	ELMHURST	ST	081C2	0489468	LTS 3.4		16						HLS E		
006503	ELMHURST	ST	081C2	0451880	LOTS 1.2		16						HLS E		
006503	ELMHURST	ST	081C2	0451880	LOTS 1.2		16						HLS E		
006505	ELMHURST	ST	081D2	0550426		33	16						HLS E		
006506	ELMHURST	ST	081C2	0597716		15	54A						HLS E		
006507	ELMHURST	ST	081D2	0571620	LOTS 15.16		22						HLS E		
006507	ELMHURST	ST	081D2	0571620	LOTS 15.16		22						HLS E		
006508	ELMHURST	ST	081C2	0617407		14	54A						HLS E		
006509	ELMHURST	ST	081D2	0483636	LOTS 13.14		22						HLS E		
006509	ELMHURST	ST	081D2	0483636	LOTS 13.14		22						HLS E		
006511	ELMHURST	ST	081D2	0532903	LOTS 11.12.		22						HLS E		
006511	ELMHURST	ST	081D2	0532903	LOTS 11.12.		22						HLS E		
006512	ELMHURST	ST	081D2	0626960		13	54A						HLS E		
006513	ELMHURST	ST	081D2	0614289	LOTS 9.10.		22						HLS E		
006513	ELMHURST	ST	081D2	0614289	LOTS 9.10.		22						HLS E		
006514	ELMHURST	ST	081D2	0434845		12	54A						HLS E		
006515	ELMHURST	ST	081D2	0445007	LTS 7.8		22						HLS E		
006515	ELMHURST	ST	081D2	0445007	LTS 7.8		22						HLS E		
006516	ELMHURST	ST	081D2	0617571		11	54A						HLS E		
006517	ELMHURST	ST	081D2	0602581	LOTS 5.6.		22						HLS E		
006517	ELMHURST	ST	081D2	0602581	LOTS 5.6.		22						HLS E		
006518	ELMHURST	ST	081D2	0542613		10	54A						HLS E		
006519	ELMHURST	ST	081D2	0476655	LTS 3.4		22						HLS E		
006519	ELMHURST	ST	081D2	0476655	LTS 3.4		22						HLS E		
006520	ELMHURST	ST	081D2	0565002		9	54A						HLS E		
006521	ELMHURST	ST	081D2	0638346	LTS.1.2.		22						HLS E		
006521	ELMHURST	ST	081D2	0638346	LTS.1.2.		22						HLS E		
006600	ELMHURST	ST	081D2	0545475		14	54						HLS E		
006601	ELMHURST	ST	081D2	0553750	LOTS 15.16		28						HLS E		
006601	ELMHURST	ST	081D2	0553750	LOTS 15.16		28						HLS E		
006603	ELMHURST	ST	081D2	0448928	LOTS 13.14.		28						HLS E		
006603	ELMHURST	ST	081D2	0448928	LOTS 13.14.		28						HLS E		
006604	ELMHURST	ST	081D2	0582841		13	54						HLS E		
006605	ELMHURST	ST	081D2	0632596	LOTS 11.12.		28						HLS E		
006605	ELMHURST	ST	081D2	0632596	LOTS 11.12.		28						HLS E		
006607	ELMHURST	ST	081D2	0463893	LTS 9,10		28						HLS E		
006607	ELMHURST	ST	081D2	0463893	LTS 9,10		28						HLS E		

Property Address			Tax Map Grid	Tax Account	Legal Description	Lot	Block	Parcel	Noise Area	High Intensity Noise Zone	Safety Zone	Safety Zone	Height Limit Surface	Height Limit Surface	Height Limit Surface
006608	ELMHURST	ST	081D2	0512236		12	54						HLS E		
006609	ELMHURST	ST	081D2	0560243	LOTS 7.8		28						HLS E		
006609	ELMHURST	ST	081D2	0560243	LOTS 7.8		28						HLS E		
006610	ELMHURST	ST	081D2	0418459		11	54						HLS E		
006611	ELMHURST	ST	081D2	0456525	LOTS 5.4.6 & W 15 FT 3		28						HLS E		
006611	ELMHURST	ST	081D2	0456525	LOTS 5.4.6 & W 15 FT 3		28						HLS E		
006611	ELMHURST	ST	081D2	0456525	LOTS 5.4.6 & W 15 FT 3		28						HLS E		
006611	ELMHURST	ST	081D2	0456525	LOTS 5.4.6 & W 15 FT 3		28						HLS E		
006612	ELMHURST	ST	081D2	0441378		10	54						HLS E		
006614	ELMHURST	ST	081D2	0534321		9	54						HLS E		
006615	ELMHURST	ST	081D2	0469262		33	28						HLS E		
006616	ELMHURST	ST	081D2	0529891		8	54						HLS E		
006700	ELMHURST	ST	081D2	0615575		7	54						HLS E		
006701	ELMHURST	ST	081D2	0652883	LOT 10 & ADJ ABND STREET		53						HLS E		
006702	ELMHURST	ST	081D2	0490730		6	54						HLS E		
006703	ELMHURST	ST	081D2	0464297		9	53						HLS E		
006704	ELMHURST	ST	081D2	0529909		5	54						HLS E		
006705	ELMHURST	ST	081D2	0469692	LOT 8 EX TR AT S		53						HLS E		
006706	ELMHURST	ST	081D2	0483339		4	54						HLS E		
006707	ELMHURST	ST	081D2	0463125		7	53						HLS E		
006802	ELMHURST	ST	081D2	0512533		4	55						HLS E		
006803	ELMHURST	ST	081D2	0437087		9	55						HLS E		
006804	ELMHURST	ST	081D2	0586693		5	55						HLS E		
006805	ELMHURST	ST	081D2	0631184		8	55						HLS E		
006806	ELMHURST	ST	081D2	0442970		6	55						HLS E		
006807	ELMHURST	ST	081D2	0420786	T-DT S/B 9/17/04 L20324 F668	7	55						HLS E		
007903	ELMWOOD	LN	107A4	0883371		2	D						HLS E		
007904	ELMWOOD	LN	107A4	0962761		1	F						HLS E		
007905	ELMWOOD	LN	107A4	0898445		1	D						HLS E		
007906	ELMWOOD	LN	107A4	0919498		13	4						HLS E		
007907	ELMWOOD	LN	107A4	0883066		1	5						HLS E		
007908	ELMWOOD	LN	107A4	0846311	2004 EAI-X TRS	12	4						HLS E		
007909	ELMWOOD	LN	107A4	0949867		2	5						HLS E		
007910	ELMWOOD	LN	107A4	0982397		11	4						HLS E		
007911	ELMWOOD	LN	107A4	0878298		3	5						HLS E		
008000	ELMWOOD	LN	107A4	0850479		8	7						HLS E		
	ELMWOOD	LN	116A1	0909085	NR REDS CORNER PT PAR 184			184					HLS E		
	ELMWOOD	LN	116A1	0909093	NR JENKINS CORNER PT PAR 184			184					HLS E		
004700	ENGLISH	CT	089C4	0581926	(REM FR TOWN PER RES 04-01 2004)	56	E						HLS D		
004701	ENGLISH	CT	089C4	0581918	(REM FR TOWN PER RES 04-01 2004)	55	E						HLS D		

Property Address			Tax Map Grid	Tax Account	Legal Description	Lot	Block	Parcel	Noise Area	High Intensity Noise Zone	Safety Zone	Safety Zone	Height Limit Surface	Height Limit Surface	Height Limit Surface
004702	ENGLISH	CT	089D4	0581934	(REMOVE FR TOWN PER RES 04-01 04)	57	E						HLS D		
004703	ENGLISH	CT	089C4	0581900	(REMOVE FR TOWN PER RES 04-01 2004)	54	E						HLS D		
004704	ENGLISH	CT	089D4	0581942	(REMOVE FR TOWN PER RES 04-01 2004)	58	E						HLS D		
004705	ENGLISH	CT	089C4	0581892	(REMOVE FR TOWN PER RES 04-01 2004)	53	E						HLS D		
004706	ENGLISH	CT	089D4	0581959	(REMOVE FR TOWN PER RES 04-01 2004)	59	E						HLS D		
004707	ENGLISH	CT	089C4	0581884	(REMOVE FR TOWN PER RES 04-01 2004)	52	E						HLS D		
004708	ENGLISH	CT	089D4	0581967	(REMOVE FR TOWN PER RES 04-01 2004)	60	E						HLS D		
004709	ENGLISH	CT	089C4	0581876	(REMOVE FR TOWN PER RES 04-01 2004)	51	E						HLS D		
004710	ENGLISH	CT	089D4	0581975		61	E						HLS D		
004711	ENGLISH	CT	089C4	0581868	(REMOVE FROM TOWN PER RES 04-01 2004)	50	E						HLS D		
004712	ENGLISH	CT	089D4	0581983	(REMOVE FROM TOWN PER RES 04-01 2004)	62	E						HLS D		
004713	ENGLISH	CT	089C4	0581850	(REMOVE FROM TOWN PER RES 04-01 2004)	49	E						HLS D		
004714	ENGLISH	CT	089D4	0581991	(REMOVE FROM TOWN PER RES 04-01 2004)	38	E						HLS D		
004715	ENGLISH	CT	089C4	0581843	(REMOVE FROM TOWN PER RES 04-01 2004)	48	E						HLS D		
004716	ENGLISH	CT	089D4	0582007	(REMOVE FROM TOWN PER RES 04-01 2004)04 EAI-X TRS	39	E						HLS D		
004717	ENGLISH	CT	089C4	0581835	(REMOVE FROM TOWN PER RES 04-01 2004)	47	E						HLS D		
004718	ENGLISH	CT	089D4	0582015		40	E						HLS D		
004719	ENGLISH	CT	089C4	0581827	(REMOVE FROM TOWN PER RES 04-01 2004)	46	E						HLS D		
004720	ENGLISH	CT	089D4	0582023	(REMOVE FROM TOWN PER RES 04-01 2004)	41	E						HLS D		
004721	ENGLISH	CT	089C4	0581819	(REMOVE FROM TOWN PER RES 04-01 2004)	45	E						HLS D		
004722	ENGLISH	CT	089D4	0582031	(REMOVE FROM TOWN PER RES 04-01 2004)	42	E						HLS D		
004723	ENGLISH	CT	089C4	0581801	(REMOVE FROM TOWN PER RES 04-01 2004)	44	E						HLS D		
004724	ENGLISH	CT	089D4	0582049	(REMOVE FROM TOWN PER RES 04-01 2004)	43	E						HLS D		
000103	ESLIN	ST	067C4	2016566	RESUB	23	7						HLS B		
000000	ETON	DR	107B4	0876532	REDS CORNER PRIVATE CEMETERY			269					HLS E		
007903	ETON	LN	107B4	0905547		3	E						HLS E		
007905	ETON	LN	107B4	0889147		2	E						HLS E		
007907	ETON	LN	107B4	0963116		1	E						HLS E		
007908	ETON	LN	107B4	0950436		18	1						HLS E		
007909	ETON	LN	107B4	0986190		1	2						HLS E		
007911	ETON	LN	107B4	0898270		2	2						HLS E		
007913	ETON	LN	107B4	0884247		3	2						HLS E		
000000	EUREKA	ST	074B3	0555136	OUTLOT A		B						HLS B		
000000	EUREKA	ST	074B3	0556183	IN REAR OF LOT 1		F						HLS B		
008400	EUREKA	ST	074B3	0593871		1	F						HLS B		
008403	EUREKA	ST	074B3	0616847		22	C						HLS B		
008404	EUREKA	ST	074B3	0485797		1	F						HLS B		
006600	EVANSTON	ST	089C1	0479626		4	D						HLS E		
006601	EVANSTON	ST	089C1	0585141		10	C						HLS E		
006602	EVANSTON	ST	089C1	0479618		3	D						HLS E		

Property Address			Tax Map Grid	Tax Account	Legal Description	Lot	Block	Parcel	Noise Area	High Intensity Noise Zone	Safety Zone	Safety Zone	Height Limit Surface	Height Limit Surface	Height Limit Surface
006603	EVANSTON	ST	089C1	0479600		11	C						HLS E		
006604	EVANSTON	ST	089D1	0453787		2	D						HLS E		
006605	EVANSTON	ST	089D1	0506493	W 50 FT LOT 1		A						HLS E		
006605	EVANSTON	ST	089D1	0506501	LEONARD LOT ACREAGE			130					HLS E		
006606	EVANSTON	ST	089D1	0506089		1							HLS E		
006607	EVANSTON	ST	089D1	0418814	E 100 FT LOT 1		A						HLS E		
006607	EVANSTON	ST	089D1	0418814	E 100 FT LOT 1		A						HLS E		
006607	EVANSTON	ST	089D1	0418814	E 100 FT LOT 1		A						HLS E		
006608	EVANSTON	ST	089D1	0647461		2							HLS E		
006609	EVANSTON	ST	089D1	0576223	N PT LOT 3 EQ 21800 SQ FT		A						HLS E		
006610	EVANSTON	ST	089D1	0570200	LOT 3 EX 127 SQ FT								HLS E		
006611	EVANSTON	ST	089D1	0587485				170					HLS E		
000000	EVERGREEN	AVE	073F1	2113967	PT PARCEL 444 (2.0458A IN SUB FOR 97 -98 NEW# 3035433)			444					HLS B		
000000	EVERGREEN	AVE	073F1	2113967	PT PARCEL 444 (2.0458A IN SUB FOR 97 -98 NEW# 3035433)			444					HLS B		
005300	FADDEN	CT	106F2	0959288	ESTATES-1ST ADDN	6							HLS E		
005301	FADDEN	CT	107A2	0960799		2							HLS E		
005304	FADDEN	CT	106F2	0860726	ESTATES-1ST ADDN	5							HLS E		
005305	FADDEN	CT	107A2	0983627	ESTATES-1ST ADDN	3							HLS E		
005306	FADDEN	CT	107A2	0942326	ESTATES-1ST ADDN	4							HLS E		
001302	FAIRFIELD	DR	073E4	0555334	PLAT 2	20	D						HLS B		
001303	FAIRFIELD	DR	073E4	0466870	PLAT 1	18	C						HLS B		
001304	FAIRFIELD	DR	073E4	0491134	PLAT 2	21	D						HLS B		
001305	FAIRFIELD	DR	073E4	0543652	PLAT 1	19	C						HLS B		
001306	FAIRFIELD	DR	073E4	0491050	PLAT 2	22	D						HLS B		
001307	FAIRFIELD	DR	073E4	0475368	PLAT 1	20	C						HLS B		
001308	FAIRFIELD	DR	073E4	0451245	PLAT 2	23	D						HLS B		
001309	FAIRFIELD	DR	073E4	0642538	PLAT 1	21	C						HLS B		
001400	FAIRFIELD	DR	073E4	0511543	PLAT 1	8	D						HLS B		
001402	FAIRFIELD	DR	073E4	0617514	PLAT 1	9	D						HLS B		
001403	FAIRFIELD	DR	073E4	0462077	PLAT 1	16	F						HLS B		
001403	FAIRFIELD	DR	073E4	0462085	PLAT 1 OUTLOT A		F						HLS B		
001404	FAIRFIELD	DR	073E4	0440461	PLAT 1	10	D						HLS B		
001405	FAIRFIELD	DR	073E4	0533984	PLAT 1	15	F						HLS B		
001406	FAIRFIELD	DR	073F4	0648923	PLAT 1	11	D						HLS B		
001407	FAIRFIELD	DR	073E4	0468108	PLAT 1	14	F						HLS B		
001408	FAIRFIELD	DR	073F4	0624908	PLAT 1	12	D						HLS B		
001409	FAIRFIELD	DR	073E4	0513622	PLAT 1 NAME COR PER DEED L3735F 820 DEATH CERT 3/14/08	13	F						HLS B		
001410	FAIRFIELD	DR	073F4	0651711	PLAT 1	13	D						HLS B		
001412	FAIRFIELD	DR	073F4	0622001	PLAT 1	14	D						HLS B		
001413	FAIRFIELD	DR	073F4	0564336	PLAT 1	7	F						HLS B		

Property Address			Tax Map Grid	Tax Account	Legal Description	Lot	Block	Parcel	Noise Area	High Intensity Noise Zone	Safety Zone	Safety Zone	Height Limit Surface	Height Limit Surface	Height Limit Surface
001414	FAIRFIELD	DR	073F4	0500058	PLAT 1	15	D						HLS B		
001415	FAIRFIELD	DR	073F4	0647198	PLAT 1	6	F						HLS B		
001416	FAIRFIELD	DR	073F4	0605782	PLAT 1	16	D						HLS B		
007201	FAIRFIELD	CT	073E4	0647123	PLAT 1	10	F						HLS B		
007202	FAIRFIELD	CT	073E4	0629592	PLAT 1	11	F						HLS B		
007203	FAIRFIELD	CT	073E4	0649475	PLAT 1	9	F						HLS B		
007204	FAIRFIELD	CT	073E4	0460196	PLAT 1	12	F						HLS B		
007205	FAIRFIELD	CT	073E4	0443648	PLAT 1	8	F						HLS B		
006000	FALLARD	DR	099E3	3763208	PTA 1043-08	8	C		YES				HLS D		
006050	FALLARD	DR	099E3	3763190	PTA 1043-08	7	C		YES				HLS D		
000000	FALLSGROVE	LN	073F4	3758174	PARCEL C (SUB COMMON AREA GRT 7/1/07)		C						HLS B		
000000	FALLSGROVE	LN	073F4	3758182	PARCEL D (SUB COMMON AREA GRT 7/1/07)		C						HLS B		
000000	FALLSGROVE	LN	073F4	3758190	PARCEL E (SUB COMMON AREA GRT 7/1/07)		C						HLS B		
001500	FALLSGROVE	LN	073F4	3758166		19	C						HLS B		
001501	FALLSGROVE	LN	073F4	3758075		4	B						HLS B		
001502	FALLSGROVE	LN	073F4	3758158		18	C						HLS B		
001504	FALLSGROVE	LN	073F4	3758141		17	C						HLS B		
001505	FALLSGROVE	LN	073F4	3758083		5	B						HLS B		
001506	FALLSGROVE	LN	073F4	3758133		16	C						HLS B		
001508	FALLSGROVE	LN	073F4	3758125		15	C						HLS B		
001509	FALLSGROVE	LN	073F4	3758091		6	B						HLS B		
001510	FALLSGROVE	LN	073F4	3758117		14	C						HLS B		
001512	FALLSGROVE	LN	073F4	3758109		13	C						HLS B		
007701	FANWOOD	CT	073F3	0613679		37	C						HLS B		
007702	FANWOOD	CT	073F3	0614156		43	C						HLS B		
007703	FANWOOD	CT	073F3	0434514		38	C						HLS B		
007704	FANWOOD	CT	073F3	0625863		42	C						HLS B		
007705	FANWOOD	CT	073F3	0649152		39	C						HLS B		
007706	FANWOOD	CT	073F3	0467407		41	C						HLS B		
007707	FANWOOD	CT	073F3	0465351		40	C						HLS B		
007009	FARAH	DR	107C2	0947903		14	C						HLS E		
007010	FARAH	DR	107C2	0947911		1	D						HLS E		
006300	FARMVIEW	CT	116C1	2827376		61							HLS E		
006301	FARMVIEW	CT	116C1	2827525		76							HLS E		
006302	FARMVIEW	CT	116C1	2827384		62							HLS E		
006303	FARMVIEW	CT	116C1	2827517		75							HLS E		
006304	FARMVIEW	CT	116C1	2827392		63							HLS E		
006305	FARMVIEW	CT	116C1	2827509		74							HLS E		
006306	FARMVIEW	CT	116C1	2827400		64							HLS E		
006307	FARMVIEW	CT	116C1	2827491	DEATH CERT 3/28/08	73							HLS E		

Property Address			Tax Map Grid	Tax Account	Legal Description	Lot	Block	Parcel	Noise Area	High Intensity Noise Zone	Safety Zone	Safety Zone	Height Limit Surface	Height Limit Surface	Height Limit Surface
006308	FARMVIEW	CT	116C1	2827418		65							HLS E		
006309	FARMVIEW	CT	116C1	2827483	PLAT TWO	72							HLS E		
006310	FARMVIEW	CT	116C1	2827426	T-DT S/B 07/30/04 L20021 F308	66							HLS E		
006311	FARMVIEW	CT	116C1	2827475		71							HLS E		
006312	FARMVIEW	CT	116C1	2827434	L 6828 F 218	67							HLS E		
006313	FARMVIEW	CT	116C1	2827467		70							HLS E		
006314	FARMVIEW	CT	116C1	2827442		68							HLS E		
006315	FARMVIEW	CT	116C1	2827459	PLAT TWO CAE09-23474 W/TDT 9/29/09	69							HLS E		
011001	FATHER THOMAS	TRL	100C2	2931939		76	A						HLS E		
011003	FATHER THOMAS	TRL	100C2	2931947		77	A						HLS E		
011005	FATHER THOMAS	TRL	100C2	2931954		78	A						HLS E		
011007	FATHER THOMAS	TRL	100C2	2931962		79	A						HLS E		
011009	FATHER THOMAS	TRL	100C2	2931970		80	A						HLS E		
000000	FAWN	CT	117C1	3236965	PARCEL A				YES				HLS B	HLS G	
000000	FAWN	CT	117C1	3236973	PARCEL B				YES				HLS B	HLS G	
008100	FAWN	CT	117C1	3236924	(PT LT 12=4822 SF FROM 3236783 APPR PER OWR REQ 2002)	12			YES				HLS E		
008101	FAWN	CT	117C4	3236841		4			YES				HLS B	HLS D	HLS E
008102	FAWN	CT	117C1	3236916		11			YES				HLS E	HLS G	
008103	FAWN	CT	117C1	3236858		5			YES				HLS B	HLS E	HLS G
008104	FAWN	CT	117C1	3236908		10			YES				HLS E	HLS G	
008105	FAWN	CT	117C1	3236866		6			YES				HLS B	HLS G	
008106	FAWN	CT	117C1	3236890		9			YES				HLS B	HLS G	
008107	FAWN	CT	117C1	3236874		7			YES				HLS B	HLS G	
008109	FAWN	CT	117C1	3236882		8			YES				HLS B		
000400	FAWNCREST	CT	073E1	2042273		5	F						HLS G		
000401	FAWNCREST	CT	073E1	2101202		6	F						HLS G		
000402	FAWNCREST	CT	073E1	2093110		4	F						HLS G		
000403	FAWNCREST	CT	073E1	2042166		7	F						HLS G		
000404	FAWNCREST	CT	073E2	2038800	09REMAIL2/24LDA	3	F						HLS G		
000405	FAWNCREST	CT	073E2	2070308		8	F						HLS G		
000406	FAWNCREST	CT	073E2	2111375		2	F						HLS G		
006909	FAWNCREST	DR	073E2	1985167		60	D						HLS G		
007001	FAWNCREST	DR	073E2	2033439		61	D						HLS G		
007002	FAWNCREST	DR	073E2	2113124		1	F						HLS G		
007003	FAWNCREST	DR	073E2	2069490		62	D						HLS G		
007004	FAWNCREST	DR	073E2	2018133		26	F						HLS G		
007005	FAWNCREST	DR	073E2	2088110		63	D						HLS G		
007007	FAWNCREST	DR	073E2	2021335		64	D						HLS G		
007009	FAWNCREST	DR	073E2	2122331		65	D						HLS G		
001403	FERNHILL	CT	073F4	0650507		2	G						HLS B		

Property Address			Tax Map Grid	Tax Account	Legal Description	Lot	Block	Parcel	Noise Area	High Intensity Noise Zone	Safety Zone	Safety Zone	Height Limit Surface	Height Limit Surface	Height Limit Surface
001404	FERNHILL	CT	073F4	0511535		21	G						HLS B		
001405	FERNHILL	CT	073F4	0422170		3	G						HLS B		
001407	FERNHILL	CT	073F4	0576678		4	G						HLS B		
001408	FERNHILL	CT	073F4	0653386		20	G						HLS B		
001409	FERNHILL	CT	073F4	0650820		5	G						HLS B		
001410	FERNHILL	CT	073F4	0422436		19	G						HLS B		
001411	FERNHILL	CT	073F4	0533588		6	G						HLS B		
001412	FERNHILL	CT	073F4	0619759		18	G						HLS B		
001413	FERNHILL	CT	073F4	0552331		7	G						HLS B		
001414	FERNHILL	CT	073F4	0489898		17	G						HLS B		
001415	FERNHILL	CT	073F4	0568626		8	G						HLS B		
001416	FERNHILL	CT	073F4	0478354		16	G						HLS B		
001417	FERNHILL	CT	073F4	0417279		9	G						HLS B		
001418	FERNHILL	CT	073F4	0566752		15	G						HLS B		
001419	FERNHILL	CT	073F4	0533828		10	G						HLS B		
001420	FERNHILL	CT	073F4	0544114		14	G						HLS B		
001421	FERNHILL	CT	073F4	0533620		11	G						HLS B		
001422	FERNHILL	CT	073F4	0549659		13	G						HLS B		
001423	FERNHILL	CT	073F4	0418822		12	G						HLS B		
001901	FERNWOOD	DR	082E1	1728708	PT PAR 189 (1.218 AC DFR TO ST OF MD RW/38 2000)			189					HLS E		
007800	FERRY	AVE	107E4	3463288	PARCEL A								HLS D		
007804	FERRY	AVE	107E4	3463296	PARCEL B								HLS D		
007805	FERRY	AVE	107E4	0888289	NCONF USE-HOUSE	2							HLS D		
007807	FERRY	AVE	107E4	0989798	NCONF USE-HOUSE	3							HLS D		
007808	FERRY	AVE	107E4	3463304	PARCEL C (FINAL 2003) PTA 1061-08								HLS D		
007809	FERRY	AVE	107E4	0906362		4							HLS D		
007811	FERRY	AVE	107E4	0873356		5							HLS D		
007812	FERRY	AVE	107E4	3463312	PARCEL D (FINAL 2003) PTA 1061-08								HLS D		
007900	FERRY	AVE	107E4	3463320	PARCEL E (FINAL 2003) PTA 1061-08								HLS D		
007901	FERRY	AVE	107E4	0958504		6							HLS D		
007903	FERRY	AVE	107E4	0917559		7							HLS D		
007904	FERRY	AVE	107E4	3463338	PARCEL F (FINAL 2003) PTA 1061-08								HLS D		
007905	FERRY	AVE	107E4	0917567		8							HLS D	HLS E	
000000	FIELDSTONE	WAY	067B3	2748408	PART OF PARCEL A								HLS B		
000000	FIELDSTONE	WAY	067B3	2825610	PART OF PARCEL A								HLS B		
008300	FIELDSTONE	WAY	067B4	2748416	OUTLOT A								HLS B		
011000	FILLYS FORD	XING	091C3	5527186	PLAT 58	33	M						HLS E		
011001	FILLYS FORD	XING	091C3	5526934	PLAT 57	24	L						HLS E		
011002	FILLYS FORD	XING	091C3	5527175	PLAT 58	32	M						HLS E		
011003	FILLYS FORD	XING	091C3	5526945	PLAT 57	25	L						HLS E		

Property Address			Tax Map Grid	Tax Account	Legal Description	Lot	Block	Parcel	Noise Area	High Intensity Noise Zone	Safety Zone	Safety Zone	Height Limit Surface	Height Limit Surface	Height Limit Surface
011004	FILLYS FORD	XING	091C3	5527164	PLAT 58	31	M						HLS E		
011005	FILLYS FORD	XING	091C3	5526956	PLAT 57	26	L						HLS E		
011006	FILLYS FORD	XING	091C3	5527153	PLAT 58	30	M						HLS E		
011007	FILLYS FORD	XING	091C3	5526967	PLAT 57	27	L						HLS E		
011008	FILLYS FORD	XING	091C3	5527142	PLAT 58	29	M						HLS E		
011009	FILLYS FORD	XING	091C3	5526978	PLAT 57	28	L						HLS E		
011010	FILLYS FORD	XING	091C3	5527131	PLAT58	28	M						HLS E		
011011	FILLYS FORD	XING	091C3	5526980	PLAT 57	29	L						HLS E		
011012	FILLYS FORD	XING	091C3	5527120	PLAT 58	27	M						HLS E		
011013	FILLYS FORD	XING	091C3	5526991	PLAT 57	30	L						HLS E		
011014	FILLYS FORD	XING	091C3	5527118	PLAT 58	26	M						HLS E		
011015	FILLYS FORD	XING	091C3	5527005	PLAT 57	31	L						HLS E		
011016	FILLYS FORD	XING	091C3	5527107	PLAT 58	25	M						HLS E		
011018	FILLYS FORD	XING	091C3	5527095	PLAT 58	24	M						HLS E		
011020	FILLYS FORD	XING	091C3	3848124		1	M						HLS E		
000000	FIREBRUSH	CT	125E2	0930750	PLAT 10 PARCEL X COMMON AREA PER PLAT		X						HLS G		
007100	FIREBRUSH	CT	125E2	0930537	PLAT 10	7	X						HLS G		
007101	FIREBRUSH	CT	125E2	0930545	PLAT 10	8	X						HLS G		
007102	FIREBRUSH	CT	125E2	0930529	PLAT 10	6	X						HLS G		
007103	FIREBRUSH	CT	125E2	0930552	PLAT 10	9	X						HLS G		
007104	FIREBRUSH	CT	125E2	0930511	PLAT 10	5	X						HLS G		
007105	FIREBRUSH	CT	125E2	0930560	PLAT 10	10	X						HLS G		
007106	FIREBRUSH	CT	125E2	0930503	PLAT 10 T-DT S/B 08/31/04 L20234 F401	4	X						HLS G		
007107	FIREBRUSH	CT	125E2	0930578	PLAT 10	11	X						HLS G		
007108	FIREBRUSH	CT	125E2	0930495	PLAT 10	3	X						HLS G		
007109	FIREBRUSH	CT	125E2	0930586	PLAT 10	12	X						HLS G		
007110	FIREBRUSH	CT	125E2	0930487	PLAT 10	2	X						HLS G		
007111	FIREBRUSH	CT	125E2	0930594	PLAT 10	13	X						HLS G		
007112	FIREBRUSH	CT	125E2	0930479	PLAT 10	1	X						HLS G		
007113	FIREBRUSH	CT	125E2	0930602	PLAT 10	14	X						HLS G		
000000	FISHERMENS	CT	107A3	3038288	PARCEL C COMMON AREA PER PLAT								HLS E		
005500	FISHERMENS	CT	107A3	3037967		123							HLS E		
005502	FISHERMENS	CT	107A3	3037959		122							HLS E		
005504	FISHERMENS	CT	107A3	3037942		121							HLS E		
005506	FISHERMENS	CT	107A3	3037934		120							HLS E		
005508	FISHERMENS	CT	107A3	3038270		154							HLS E		
005510	FISHERMENS	CT	107A3	3038262		153							HLS E		
005512	FISHERMENS	CT	107A3	3038254	T-DT S/B 07/09/04 L19892 F285	152							HLS E		
005514	FISHERMENS	CT	107A3	3038247		151							HLS E		
005516	FISHERMENS	CT	107A3	3038239		150							HLS E		

Property Address			Tax Map Grid	Tax Account	Legal Description	Lot	Block	Parcel	Noise Area	High Intensity Noise Zone	Safety Zone	Safety Zone	Height Limit Surface	Height Limit Surface	Height Limit Surface
005520	FISHERMENS	CT	107A3	3038221		149							HLS E		
005522	FISHERMENS	CT	107A3	3038213		148							HLS E		
005524	FISHERMENS	CT	107A3	3038205		147							HLS E		
005526	FISHERMENS	CT	107A3	3038197		146							HLS E		
005528	FISHERMENS	CT	107A3	3038189		145							HLS E		
005530	FISHERMENS	CT	107A3	3038171		144							HLS E		
005600	FISHERMENS	CT	107A3	3038163		143							HLS E		
005602	FISHERMENS	CT	107A3	3038155		142							HLS E		
005604	FISHERMENS	CT	107A3	3038148		141							HLS E		
005606	FISHERMENS	CT	107A3	3038130		140							HLS E		
005608	FISHERMENS	CT	107A3	3038122		139							HLS E		
005610	FISHERMENS	CT	107A3	3038114		138							HLS E		
005612	FISHERMENS	CT	107A3	3038106		137							HLS E		
005614	FISHERMENS	CT	107A3	3038098		136							HLS E		
005616	FISHERMENS	CT	107A3	3038080		135							HLS E		
005618	FISHERMENS	CT	107A3	3038072		134							HLS E		
005620	FISHERMENS	CT	107A3	3038064		133							HLS E		
005622	FISHERMENS	CT	107A3	3038056		132							HLS E		
005624	FISHERMENS	CT	107A3	3038049		131							HLS E		
005626	FISHERMENS	CT	107A3	3038031		130							HLS E		
005628	FISHERMENS	CT	107A3	3038023		129							HLS E		
005630	FISHERMENS	CT	107A3	3038015		128							HLS E		
005632	FISHERMENS	CT	107A3	3038007		127							HLS E		
005634	FISHERMENS	CT	107A3	3037991		126							HLS E		
005636	FISHERMENS	CT	107A3	3037983		125							HLS E		
005638	FISHERMENS	CT	107A3	3037975		124							HLS E		
000000	FISHING CREEK	WAY	107A3	3037793	PARCEL B COMMON AREA PER PLAT								HLS E		
007700	FISHING CREEK	WAY	107A3	3037587		86							HLS E		
007701	FISHING CREEK	WAY	107A3	3037579		85							HLS E		
007702	FISHING CREEK	WAY	107A3	3037595		87							HLS E		
007703	FISHING CREEK	WAY	107A3	3037561		84							HLS E		
007704	FISHING CREEK	WAY	107A3	3037603		88							HLS E		
007705	FISHING CREEK	WAY	107A3	3037553		83							HLS E		
007706	FISHING CREEK	WAY	107A3	3037611	PLAT TWO	89							HLS E		
007707	FISHING CREEK	WAY	107A3	3037546		82							HLS E		
007708	FISHING CREEK	WAY	107A3	3037629		90							HLS E		
007709	FISHING CREEK	WAY	107A3	3037538		81							HLS E		
007710	FISHING CREEK	WAY	107A3	3037637		91							HLS E		
007711	FISHING CREEK	WAY	107A3	3037520		80							HLS E		
007712	FISHING CREEK	WAY	107A3	3037645		92							HLS E		

Property Address			Tax Map Grid	Tax Account	Legal Description	Lot	Block	Parcel	Noise Area	High Intensity Noise Zone	Safety Zone	Safety Zone	Height Limit Surface	Height Limit Surface	Height Limit Surface
007713	FISHING CREEK	WAY	107A3	3037512		79							HLS E		
007714	FISHING CREEK	WAY	107A3	3037652	2004 EAI-X TRS	93							HLS E		
007715	FISHING CREEK	WAY	107A3	3037504		78							HLS E		
007716	FISHING CREEK	WAY	107A3	3037660		94							HLS E		
007717	FISHING CREEK	WAY	107A3	3037496		77							HLS E		
007718	FISHING CREEK	WAY	107A3	3037678		95							HLS E		
007719	FISHING CREEK	WAY	107A3	3037488		76							HLS E		
007720	FISHING CREEK	WAY	107A3	3037686		96							HLS E		
007721	FISHING CREEK	WAY	107A3	3037470		75							HLS E		
007722	FISHING CREEK	WAY	107A3	3037694		97							HLS E		
007723	FISHING CREEK	WAY	107A3	3037462		74							HLS E		
007724	FISHING CREEK	WAY	107A3	3037702		98							HLS E		
007725	FISHING CREEK	WAY	107A3	3037454		73							HLS E		
007726	FISHING CREEK	WAY	107A3	3037710		99							HLS E		
007728	FISHING CREEK	WAY	107A3	3037728		100							HLS E		
007730	FISHING CREEK	WAY	107A3	3037736		101							HLS E		
000000	FLAG HARBOR	DR	081E1	2803617	PARCEL B COMMON AREA PER PLAT		D						HLS G		
007012	FLAG HARBOR	DR	081E1	2802718		19	C						HLS G		
007100	FLAG HARBOR	DR	081E1	2802957		1	D						HLS G		
007102	FLAG HARBOR	DR	081E1	2802965		2	D						HLS G		
007104	FLAG HARBOR	DR	081E1	2802973		3	D						HLS G		
007106	FLAG HARBOR	DR	081E1	2802981		4	D						HLS G		
007108	FLAG HARBOR	DR	081E1	2802999		5	D						HLS G		
007110	FLAG HARBOR	DR	081E1	2803005		6	D						HLS G		
007112	FLAG HARBOR	DR	081E1	2803013		7	D						HLS G		
007114	FLAG HARBOR	DR	081E1	2803021		8	D						HLS G		
007200	FLAG HARBOR	DR	081E1	2803039		9	D						HLS G		
007202	FLAG HARBOR	DR	081E1	2803047	T-DT S/B 6/02/04 L19623 F424	10	D						HLS G		
007204	FLAG HARBOR	DR	081E1	2803054		11	D						HLS G		
007206	FLAG HARBOR	DR	081E1	2803062		12	D						HLS G		
007208	FLAG HARBOR	DR	081E1	2803070		13	D						HLS G		
007210	FLAG HARBOR	DR	081E1	2803088		14	D						HLS G		
007211	FLAG HARBOR	DR	081E1	2803468		52	D						HLS G		
007212	FLAG HARBOR	DR	081E1	2803096		15	D						HLS G		
007213	FLAG HARBOR	DR	081E1	2803450		51	D						HLS G		
007215	FLAG HARBOR	DR	081E1	2803443		50	D						HLS G		
007217	FLAG HARBOR	DR	081E1	2803435		49	D						HLS G		
007218	FLAG HARBOR	DR	081E1	2803104		16	D						HLS G		
007219	FLAG HARBOR	DR	081E1	2803427	T-DT S/B 08/19/04 L20161 F407	48	D						HLS G		
007220	FLAG HARBOR	DR	081E1	2803112		17	D						HLS G		

Property Address			Tax Map Grid	Tax Account	Legal Description	Lot	Block	Parcel	Noise Area	High Intensity Noise Zone	Safety Zone	Safety Zone	Height Limit Surface	Height Limit Surface	Height Limit Surface
007221	FLAG HARBOR	DR	081E1	2803419	(TRS DT LIBER 9826 S/B 10/06/94) (TRS D T LIBER 7631 S/B 5/2/90)	47	D						HLS G		
007222	FLAG HARBOR	DR	081E1	2803120		18	D						HLS G		
007223	FLAG HARBOR	DR	081E1	2803401	(03EAI-XTRS)	46	D						HLS G		
007224	FLAG HARBOR	DR	081E1	2803138		19	D						HLS G		
007225	FLAG HARBOR	DR	081E1	2803393		45	D						HLS G		
007226	FLAG HARBOR	DR	081E1	2803146		20	D						HLS G		
007228	FLAG HARBOR	DR	081E1	2803153		21	D						HLS G		
007230	FLAG HARBOR	DR	081E1	2803161		22	D						HLS G		
007232	FLAG HARBOR	DR	081E1	2803179		23	D						HLS G		
007238	FLAG HARBOR	DR	081E1	2803187		24	D						HLS G		
007240	FLAG HARBOR	DR	081E1	2803195		25	D						HLS G		
007242	FLAG HARBOR	DR	081E1	2803203		26	D						HLS G		
007244	FLAG HARBOR	DR	081E1	2803211		27	D						HLS G		
007246	FLAG HARBOR	DR	081E1	2803229		28	D						HLS G		
007248	FLAG HARBOR	DR	081E1	2803237		29	D						HLS G		
007250	FLAG HARBOR	DR	081E1	2803245		30	D						HLS G		
007252	FLAG HARBOR	DR	081E1	2803252		31	D						HLS G		
007300	FLAG HARBOR	DR	081E1	2803260		32	D						HLS G		
007301	FLAG HARBOR	DR	081E1	2803385		44	D						HLS G		
007302	FLAG HARBOR	DR	081E1	2803278		33	D						HLS G		
007303	FLAG HARBOR	DR	081E1	2803377		43	D						HLS G		
007304	FLAG HARBOR	DR	081E1	2803286	T-DT S/B 10/14/04 L20477 F497	34	D						HLS G		
007305	FLAG HARBOR	DR	081E1	2803369		42	D						HLS G		
007306	FLAG HARBOR	DR	081E1	2803294		35	D						HLS G		
007307	FLAG HARBOR	DR	081E1	2803351		41	D						HLS G		
007308	FLAG HARBOR	DR	081E1	2803302		36	D						HLS G		
007309	FLAG HARBOR	DR	081E1	2803344		40	D						HLS G		
007311	FLAG HARBOR	DR	081E1	2803336		39	D						HLS G		
007313	FLAG HARBOR	DR	081E1	2803328		38	D						HLS G		
007315	FLAG HARBOR	DR	081E1	2803310	09REMAIL2/24LDA	37	D						HLS G		
007401	FLAG HARBOR	DR	081E1	2803609	09 REMAIL2/24LDA	66	D						HLS G		
007403	FLAG HARBOR	DR	081E1	2803591		65	D						HLS G		
007405	FLAG HARBOR	DR	081E1	2803583	T-DT S/B 08/16/04 L20139 F342	64	D						HLS G		
007407	FLAG HARBOR	DR	081E1	2803575		63	D						HLS G		
007409	FLAG HARBOR	DR	081E1	2803567		62	D						HLS G		
007411	FLAG HARBOR	DR	081E1	2803559		61	D						HLS G		
007415	FLAG HARBOR	DR	081E1	2803542		60	D						HLS G		
007417	FLAG HARBOR	DR	081E1	2803534		59	D						HLS G		
007419	FLAG HARBOR	DR	081E1	2803526		58	D						HLS G		
007421	FLAG HARBOR	DR	081E1	2803518		57	D						HLS G		

Property Address			Tax Map Grid	Tax Account	Legal Description	Lot	Block	Parcel	Noise Area	High Intensity Noise Zone	Safety Zone	Safety Zone	Height Limit Surface	Height Limit Surface	Height Limit Surface
007423	FLAG HARBOR	DR	081E1	2803500		56	D						HLS G		
007425	FLAG HARBOR	DR	081E1	2803492	T-DT S/B 08/24/04 L20192 F105	55	D						HLS G		
007427	FLAG HARBOR	DR	081E1	2803484		54	D						HLS G		
007429	FLAG HARBOR	DR	081E1	2803476		53	D						HLS G		
007200	FLAME LEAF	CT	125E3	3659018		73	E						HLS B		
007201	FLAME LEAF	CT	125E3	3659182		90	E						HLS B		
007202	FLAME LEAF	CT	125E3	3659026	PLAT 17	74	E						HLS B		
007203	FLAME LEAF	CT	125E3	3659174		89	E						HLS B		
007204	FLAME LEAF	CT	125E3	3659034		75	E						HLS B		
007205	FLAME LEAF	CT	125E3	3659166		88	E						HLS B		
007206	FLAME LEAF	CT	125E3	3659042		76	E						HLS B		
007207	FLAME LEAF	CT	125E3	3659158		87	E						HLS B		
007208	FLAME LEAF	CT	125E3	3659059		77	E						HLS B		
007209	FLAME LEAF	CT	125E3	3659141		86	E						HLS B		
007210	FLAME LEAF	CT	125E3	3659067		78	E						HLS B		
007211	FLAME LEAF	CT	125E3	3659133		85	E						HLS B		
007212	FLAME LEAF	CT	125E3	3659075		79	E						HLS B		
007213	FLAME LEAF	CT	125E3	3659125		84	E						HLS B		
007214	FLAME LEAF	CT	125E3	3659083		80	E						HLS B		
007215	FLAME LEAF	CT	125E3	3659117		83	E						HLS B		
007216	FLAME LEAF	CT	125E3	3659091		81	E						HLS B		
007217	FLAME LEAF	CT	125E3	3659109		82	E						HLS B		
000000	FLOWERS	RD	082C4	0597559				349	YES				HLS B	HLS G	
010811	FLYING CHANGE	CT	091C3	5527302	MARLBORO RIDGE, PLAT 34, BLK N, LOT 1	1	N						HLS E		
010812	FLYING CHANGE	CT	091C3	5527494	MARLBORO RIDGE, PLAT 34, BLK O, LOT 16	29	O						HLS E		
010813	FLYING CHANGE	CT	091C3	5527313	MARLBORO RIDGE, PLAT 34, BLK N, LOT 2	2	N						HLS E		
010814	FLYING CHANGE	CT	091C3	5527483	PLAT 58	28	O						HLS E		
010815	FLYING CHANGE	CT	091C3	5527324	MARLBORO RIDGE, PLAT 34, BLK N LOT 3	3	N						HLS E		
010817	FLYING CHANGE	CT	091C3	5527335	MARLBORO RIDGE, PLAT 34, BLK N, LOT 4	4	N						HLS E		
010900	FLYING CHANGE	CT	091C3	5527197	PLAT 58	34	M						HLS E		
010901	FLYING CHANGE	CT	091C3	5527346	MARLBORO RIDGE, PLAT 34, BLK N, LOT 5	5	N						HLS E		
010903	FLYING CHANGE	CT	091C3	5527357	MARLBORO RIDGE, PLAT 34, BLK N, LOT 6	6	N						HLS E		
010905	FLYING CHANGE	CT	091C3	5527368	MARLBORO RIDGE, PLAT34, BLK N, LOT 7	7	N						HLS E		
010907	FLYING CHANGE	CT	091C3	5527016	MARLBORO RIDGE, PLAT 33, BLK N, LOT8	8	N						HLS E		
010909	FLYING CHANGE	CT	091C3	5527027	MARLBORO RIDGE, PLAT 33, BLK N, LOT9_	9	N						HLS E		
011000	FLYING CHANGE	CT	091	5575488	PLAT 47 PART OUTLOT 2								HLS E		
011001	FLYING CHANGE	CT	091C3	5527038	MARLBORO RIDGE, PLAT 33, BLK N, LOT10	10	N						HLS E		
011002	FLYING CHANGE	CT	091C3	5526923	PLAT 57	23	L						HLS E		
011003	FLYING CHANGE	CT	091C3	5527040	MARLBORO RIDGE, PLAT 33, BLK N, LOT 11	11	N						HLS E		
011004	FLYING CHANGE	CT	091C3	5526912	PLAT 57	22	L						HLS E		

Property Address			Tax Map Grid	Tax Account	Legal Description	Lot	Block	Parcel	Noise Area	High Intensity Noise Zone	Safety Zone	Safety Zone	Height Limit Surface	Height Limit Surface	Height Limit Surface
011005	FLYING CHANGE	CT	091C3	5527051	MARLBORO RIDGE, PLAT 33, BLK N, LOT 12	12	N						HLS E		
011006	FLYING CHANGE	CT	091C3	5526901	PLAT 57	21	L						HLS E		
011007	FLYING CHANGE	CT	091C3	5527062	MARLBORO RIDGE, PLAT 33, BLK N, LOT 13	13	N						HLS E		
011009	FLYING CHANGE	CT	091C3	5527073	MARLBORO RIDGE, PLAT 33, BLK N, LOT 14	14	N						HLS E		
011011	FLYING CHANGE	CT	091C3	5527084	MARLBORO RIDGE, PLAT 33, BLK N, LOT 15	15	N						HLS E		
007301	FOREST	AVE	081E4	0567578	LOTS 1A.1B		K						HLS E		
007301	FOREST	AVE	081E4	0567578	LOTS 1A.1B		K						HLS E		
007305	FOREST	AVE	081E4	2741957	PT LOT 25 (770 SF DFR PG CO L14030 F231 2001)		K						HLS E		
007310	FOREST	AVE	081F4	0531921	SE PT LTS 26-29 04 EAI-X TRS T-DT 6/14/04L19685F495		C						HLS E		
007310	FOREST	AVE	081F4	0531921	SE PT LTS 26-29 04 EAI-X TRS T-DT 6/14/04L19685F495		C						HLS E	HLS G	
007310	FOREST	AVE	081F4	0531921	SE PT LTS 26-29 04 EAI-X TRS T-DT 6/14/04L19685F495		C						HLS E		
007400	FOREST	AVE	081F4	0616268	LOTS 27 & 28		D						HLS G		
007400	FOREST	AVE	081F4	0616268	LOTS 27 & 28		D						HLS G		
000000	FOREST GROVE	DR	089D2	0461426	774 SQ FT EQ TRI AT S LOT 47								HLS E		
000000	FOREST GROVE	DR	089D2	0572727	145 SQ FT EQ TRI AT NORTH LOT 108								HLS E		
000000	FOREST GROVE	DR	089D2	0572750	PT LT 108 EQ 1352 SQ FT								HLS E		
004001	FOREST GROVE	DR	089C2	0426411	LT A EX 708 SQ FT & ADJ PT OUTLOT B								HLS E		
004001	FOREST GROVE	DR	089C2	0426411	LT A EX 708 SQ FT & ADJ PT OUTLOT B								HLS E		
004001	FOREST GROVE	DR	089C2	0572768	PT LT A EQ 708 SQ FT								HLS E		
004004	FOREST GROVE	DR	089D2	0572735	LTS 46,47 EX TRI AT S EQ 774 SQ FT EX 1484 SQ FT								HLS E		
004004	FOREST GROVE	DR	089D2	0572735	LTS 46,47 EX TRI AT S EQ 774 SQ FT EX 1484 SQ FT								HLS E		
004004	FOREST GROVE	DR	089D2	0572784	PT LTS 46,47 EQ 1484 SQ FT								HLS E		
004004	FOREST GROVE	DR	089D2	0572784	PT LTS 46,47 EQ 1484 SQ FT								HLS E		
004005	FOREST GROVE	DR	089C2	0645259	LOT 44 EX S 10 LOT 45 CAE06 12933 W/TDT 2/5/08 TDT 11/06/09								HLS E		
004007	FOREST GROVE	DR	089C2	0468041	S 10 FT OF LOT 44 & LOT 43 & REAR PT OF LOT 11								HLS E		
004007	FOREST GROVE	DR	089C2	0468041	S 10 FT OF LOT 44 & LOT 43 & REAR PT OF LOT 11								HLS E		
004009	FOREST GROVE	DR	089C2	0488387		42							HLS E		
004010	FOREST GROVE	DR	089D2	0461418	LOT 108 EX TRI AT N EQ 145 SQ FT & EX 1352 SQ FT								HLS E		
004011	FOREST GROVE	DR	089C2	0602490	PT LOT 41								HLS E		
000000	FOREST PARK	DR	082C1	1731900	PLAT THREE PT PAR 5 EQ 1.0320ACRES COMMON AREA		B						HLS B		
000000	FOREST PARK	DR	082C1	1731918	PLAT TWO PT PARCEL 7 EQ 2.2848 ACRES COMMON AREA		A						HLS B		
000000	FOREST PARK	DR	074C4	1770064	PARCEL 1 COMMON AREA		A						HLS B		
000000	FOREST PARK	DR	074C4	1770072	PARCEL 2 COMMON AREA		A						HLS B		
000000	FOREST PARK	DR	074C4	1770080	PARCEL 3 COMMON AREA		A						HLS B		
000000	FOREST PARK	DR	074C4	1770098	PARCEL 4 COMMON AREA		A						HLS B		
000000	FOREST PARK	DR	074C4	1770486	PARCEL 1 COMMON AREA		B						HLS B		
000000	FOREST PARK	DR	074C4	1770668	PT PARCEL 5 COMMON AREA		A						HLS B		
000000	FOREST PARK	DR	074C4	1771815	PLAT ONE PARCEL 8 COMMON AREA		B						HLS B		
000000	FOREST PARK	DR	082C1	1774272	PLAT THREE PARCEL 5 EX 1.0320ACRES COMMON AREA		B						HLS B		
000000	FOREST PARK	DR	082C1	1775535	PLAT TWO	157	A						HLS B		

Property Address			Tax Map Grid	Tax Account	Legal Description	Lot	Block	Parcel	Noise Area	High Intensity Noise Zone	Safety Zone	Safety Zone	Height Limit Surface	Height Limit Surface	Height Limit Surface
000000	FOREST PARK	DR	082C1	1775543	PLAT TWO	158	A						HLS B		
000000	FOREST PARK	DR	082C1	1775550	PLAT TWO	159	A						HLS B		
000000	FOREST PARK	DR	082C1	1775568	PLAT TWO	160	A						HLS B		
000000	FOREST PARK	DR	082C1	1775576	PLAT TWO	161	A						HLS B		
000000	FOREST PARK	DR	082C1	1775584	PLAT TWO	162	A						HLS B		
000000	FOREST PARK	DR	082C1	1775592	PLAT TWO	163	A						HLS B		
000000	FOREST PARK	DR	082C1	1775600	PLAT TWO	164	A						HLS B		
000000	FOREST PARK	DR	082C1	1775618	PLAT TWO PARCEL 7 EX 2.2848ACRES COMMON AREA		A						HLS B		
000000	FOREST PARK	DR	074C4	2946457	PT OF PARCEL 5 (ACCT 2946457 FROM ACCT 1770668 FOR 95/96)		A						HLS B		
000000	FOREST PARK	DR	082C1	3372570	PARCEL B								HLS B		
000000	FOREST PARK	DR	082C1	3372919	PARCEL C								HLS B	HLS G	
000000	FOREST PARK	DR	082C1	3372927	OUTLOT A								HLS G		
000000	FOREST PARK	DR	082C1	3372935	OUTLOT B MNCPPC RESERV EXP 7/1/04 (RESER VATION EXP 7-1-04)								HLS G		
001500	FOREST PARK	DR	074C4	1770585		1	A						HLS B		
001502	FOREST PARK	DR	074C4	1770593		2	A						HLS B		
001504	FOREST PARK	DR	074C4	1770601		3	A						HLS B		
001506	FOREST PARK	DR	074C4	1770619		4	A						HLS B		
001508	FOREST PARK	DR	074C4	1770650		8	A						HLS B		
001510	FOREST PARK	DR	074C4	1770643		7	A						HLS B		
001512	FOREST PARK	DR	074C4	1770635		6	A						HLS B		
001514	FOREST PARK	DR	074C4	1770627		5	A						HLS B		
001600	FOREST PARK	DR	074C4	1770171		16	A						HLS B		
001601	FOREST PARK	DR	074C4	1770494	PARCEL 2		B						HLS B		
001602	FOREST PARK	DR	074C4	1770163		15	A						HLS B		
001604	FOREST PARK	DR	074C4	1770155		14	A						HLS B		
001606	FOREST PARK	DR	074C4	1770148		13	A						HLS B		
001608	FOREST PARK	DR	074C4	1770130		12	A						HLS B		
001610	FOREST PARK	DR	074C4	1770122		11	A						HLS B		
001612	FOREST PARK	DR	074C4	1770114		10	A						HLS B		
001614	FOREST PARK	DR	074C4	1770106		9	A						HLS B		
001616	FOREST PARK	DR	074C4	1770254		24	A						HLS B		
001618	FOREST PARK	DR	074C4	1770247		23	A						HLS B		
001620	FOREST PARK	DR	074C4	1770239		22	A						HLS B		
001622	FOREST PARK	DR	074C4	1770221		21	A						HLS B		
001624	FOREST PARK	DR	074C4	1770213		20	A						HLS B		
001626	FOREST PARK	DR	074C4	1770205		19	A						HLS B		
001628	FOREST PARK	DR	074C4	1770197		18	A						HLS B		
001630	FOREST PARK	DR	074C4	1770189		17	A						HLS B		
001632	FOREST PARK	DR	074C4	1770338		32	A						HLS B		
001633	FOREST PARK	DR	074C4	1771724	PLAT ONE	335	B						HLS B		

Property Address			Tax Map Grid	Tax Account	Legal Description	Lot	Block	Parcel	Noise Area	High Intensity Noise Zone	Safety Zone	Safety Zone	Height Limit Surface	Height Limit Surface	Height Limit Surface
001634	FOREST PARK	DR	074C4	1770320		31	A						HLS B		
001635	FOREST PARK	DR	074C4	1771732	PLAT ONE	336	B						HLS B		
001636	FOREST PARK	DR	074C4	1770312		30	A						HLS B		
001637	FOREST PARK	DR	074C4	1771740	PLAT ONE T-DT S/B 10/01/04 L20398 F482	337	B						HLS B		
001638	FOREST PARK	DR	074C4	1770304		29	A						HLS B		
001639	FOREST PARK	DR	074C4	1771757	PLAT ONE	338	B						HLS B		
001640	FOREST PARK	DR	074C4	1770296		28	A						HLS B		
001641	FOREST PARK	DR	074C4	1771765	PLAT ONE	339	B						HLS B		
001642	FOREST PARK	DR	074C4	1770288		27	A						HLS B		
001643	FOREST PARK	DR	074C4	1771773	PLAT ONE	340	B						HLS B		
001644	FOREST PARK	DR	074C4	1770270		26	A						HLS B		
001645	FOREST PARK	DR	074C4	1771781	PLAT ONE	341	B						HLS B		
001646	FOREST PARK	DR	074C4	1770262		25	A						HLS B		
001647	FOREST PARK	DR	074C4	1771799	PLAT ONE	342	B						HLS B		
001648	FOREST PARK	DR	074C4	1770346		33	A						HLS B		
001649	FOREST PARK	DR	074C4	1771807	PLAT ONE	343	B						HLS B		
001650	FOREST PARK	DR	074C4	1770353		34	A						HLS B		
001651	FOREST PARK	DR	074C4	1770577		8	B						HLS B		
001652	FOREST PARK	DR	074C4	1770361		35	A						HLS B		
001653	FOREST PARK	DR	074C4	1770569		7	B						HLS B		
001654	FOREST PARK	DR	074C4	1770379		36	A						HLS B		
001655	FOREST PARK	DR	074C4	1770551	T-DT S/B 09/29/04 L20378 F407	6	B						HLS B		
001656	FOREST PARK	DR	074C4	1770387		37	A						HLS B		
001657	FOREST PARK	DR	074C4	1770544		5	B						HLS B		
001658	FOREST PARK	DR	074C4	1770395		38	A						HLS B		
001659	FOREST PARK	DR	074C4	1770536		4	B						HLS B		
001661	FOREST PARK	DR	074C4	1770528		3	B						HLS B		
001663	FOREST PARK	DR	074C4	1770510		2	B						HLS B		
001665	FOREST PARK	DR	074C4	1770502		1	B						HLS B		
001700	FOREST PARK	DR	082C1	1774967	PLAT TWO	100	A						HLS B		
001701	FOREST PARK	DR	082C1	1773662		98	B						HLS B		
001702	FOREST PARK	DR	082C1	1774975	PLAT TWO	101	A						HLS B		
001703	FOREST PARK	DR	082C1	1773670		99	B						HLS B		
001704	FOREST PARK	DR	082C1	1774983	PLAT TWO (RES N 05 TRS)	102	A						HLS B		
001705	FOREST PARK	DR	082C1	1773688	PLAT THREE	100	B						HLS B		
001706	FOREST PARK	DR	082C1	1774991	PLAT TWO	103	A						HLS B		
001707	FOREST PARK	DR	082C1	1773696		101	B						HLS B		
001708	FOREST PARK	DR	082C1	1775006	PLAT TWO	104	A						HLS B		
001709	FOREST PARK	DR	082C1	1773704		102	B						HLS B		
001710	FOREST PARK	DR	082C1	1775014	PLAT TWO	105	A						HLS B		

Property Address			Tax Map Grid	Tax Account	Legal Description	Lot	Block	Parcel	Noise Area	High Intensity Noise Zone	Safety Zone	Safety Zone	Height Limit Surface	Height Limit Surface	Height Limit Surface
001711	FOREST PARK	DR	082C1	1773712	CAE09-17188 W/TDT 7/31/09	103	B						HLS B		
001712	FOREST PARK	DR	082C1	1775022	PLAT TWO	106	A						HLS B		
001713	FOREST PARK	DR	082C1	1773720		104	B						HLS B		
001714	FOREST PARK	DR	082C1	1775030	PLAT TWO	107	A						HLS B		
001715	FOREST PARK	DR	082C1	1773738		105	B						HLS B		
001716	FOREST PARK	DR	082C1	1775048	PLAT TWO	108	A						HLS B		
001717	FOREST PARK	DR	082C1	1773746	CAE08-35684 W-TDT 5/27/09	106	B						HLS B		
001718	FOREST PARK	DR	082C1	1775055	PLAT TWO	109	A						HLS B		
001719	FOREST PARK	DR	082C1	1773753	2004 EAI-X TRS	107	B						HLS B		
001720	FOREST PARK	DR	082C1	1775063	PLAT TWO	110	A						HLS B		
001721	FOREST PARK	DR	082C1	1773761	PLAT THREE	108	B						HLS B		
001722	FOREST PARK	DR	082C1	1775071	PLAT TWO	111	A						HLS B		
001723	FOREST PARK	DR	082C1	1773779	PLAT THREE	109	B						HLS B		
001724	FOREST PARK	DR	082C1	1775089		112	A						HLS B		
001725	FOREST PARK	DR	082C1	1773787	PLAT THREE	110	B						HLS B		
001726	FOREST PARK	DR	082C1	1775097		113	A						HLS B		
001727	FOREST PARK	DR	082C1	1773795	PLAT THREE	111	B						HLS B		
001728	FOREST PARK	DR	082C1	1775105		114	A						HLS B		
001729	FOREST PARK	DR	082C1	1773803	PLAT THREE	112	B						HLS B		
001730	FOREST PARK	DR	082C1	1775113		115	A						HLS B		
001731	FOREST PARK	DR	082C1	1773811	PLAT THREE	113	B						HLS B		
001732	FOREST PARK	DR	082C1	1775121		116	A						HLS B		
001733	FOREST PARK	DR	082C1	1773829	PLAT THREE	114	B						HLS B		
001734	FOREST PARK	DR	082C1	1775139		117	A						HLS B		
001735	FOREST PARK	DR	082C1	1773837	PLAT THREE	115	B						HLS B		
001736	FOREST PARK	DR	082C1	1775147		118	A						HLS B		
001737	FOREST PARK	DR	082C1	1773845	PLAT THREE	116	B						HLS B		
001738	FOREST PARK	DR	082C1	1775154	PLAT TWO	119	A						HLS B		
001739	FOREST PARK	DR	082C1	1773852	PLAT THREE CAE07-21747 TDT 10/10/2008	117	B						HLS B		
001740	FOREST PARK	DR	082C1	1775162	PLAT TWO	120	A						HLS B		
001742	FOREST PARK	DR	082C1	1775170	PLAT TWO	121	A						HLS B		
001744	FOREST PARK	DR	082C1	1775188	PLAT TWO	122	A						HLS B		
001746	FOREST PARK	DR	082C1	1775196	PLAT TWO	123	A						HLS B		
001748	FOREST PARK	DR	082C1	1775204	PLAT TWO	124	A						HLS B		
001750	FOREST PARK	DR	082C1	1775212	PLAT TWO	125	A						HLS B		
001752	FOREST PARK	DR	082C1	1775220	PLAT TWO	126	A						HLS B		
001754	FOREST PARK	DR	082C1	1775238		127	A						HLS B		
001756	FOREST PARK	DR	082C1	1775246	2004 EAI-X TRS T-DT S/B 06/23/04 L19755 F549	128	A						HLS B		
001758	FOREST PARK	DR	082C1	1775253		129	A						HLS B		
001760	FOREST PARK	DR	082C1	1775261		130	A						HLS B		

Property Address			Tax Map Grid	Tax Account	Legal Description	Lot	Block	Parcel	Noise Area	High Intensity Noise Zone	Safety Zone	Safety Zone	Height Limit Surface	Height Limit Surface	Height Limit Surface
001762	FOREST PARK	DR	082C1	1775279		131	A						HLS B		
001764	FOREST PARK	DR	082C1	1775287		132	A						HLS B		
001766	FOREST PARK	DR	082C1	1775295		133	A						HLS B		
001768	FOREST PARK	DR	082C1	1775303		134	A						HLS B		
001770	FOREST PARK	DR	082C1	1775311		135	A						HLS B		
001772	FOREST PARK	DR	082C1	1775329		136	A						HLS B		
001774	FOREST PARK	DR	082C1	1775337	T-DT S/B 04/17/07	137	A						HLS B		
001776	FOREST PARK	DR	082C1	1775345		138	A						HLS B		
001778	FOREST PARK	DR	082C1	1775352		139	A						HLS B		
001780	FOREST PARK	DR	082C1	1775360		140	A						HLS B		
001782	FOREST PARK	DR	082C1	1775378		141	A						HLS B		
001784	FOREST PARK	DR	082C1	1775386	CAE08-36308 W/T-DT 8/31/09	142	A						HLS B		
001786	FOREST PARK	DR	082C1	1775394		143	A						HLS B		
001788	FOREST PARK	DR	082C1	1775402		144	A						HLS B		
001790	FOREST PARK	DR	082C1	1775410		145	A						HLS B		
001792	FOREST PARK	DR	082C1	1775428		146	A						HLS B		
001794	FOREST PARK	DR	082C1	1775436		147	A						HLS B		
001796	FOREST PARK	DR	082C1	1775444		148	A						HLS B		
001798	FOREST PARK	DR	082C1	1775451		149	A						HLS B		
001800	FOREST PARK	DR	082C1	1775469		150	A						HLS B		
001801	FOREST PARK	DR	082C1	1773860	PLAT THREE	118	B						HLS B		
001802	FOREST PARK	DR	082C1	1775477	PLAT TWO	151	A						HLS B		
001803	FOREST PARK	DR	082C1	1773878	PLAT THREE	119	B						HLS B		
001804	FOREST PARK	DR	082C1	1775485	PLAT TWO	152	A						HLS B		
001805	FOREST PARK	DR	082C1	1773886	PLAT THREE	120	B						HLS B		
001806	FOREST PARK	DR	082C1	1775493	PLAT TWO	153	A						HLS B		
001807	FOREST PARK	DR	082C1	1773894	PLAT THREE	121	B						HLS B		
001808	FOREST PARK	DR	082C1	1775501	PLAT TWO	154	A						HLS B		
001809	FOREST PARK	DR	082C1	1773902	PLAT THREE	122	B						HLS B		
001810	FOREST PARK	DR	082C1	1775519	PLAT TWO	155	A						HLS B		
001811	FOREST PARK	DR	082C1	1773910	PLAT THREE	123	B						HLS B		
001812	FOREST PARK	DR	082C1	1775527	PLAT TWO	156	A						HLS B		
001813	FOREST PARK	DR	082C1	1773928	PLAT THREE	124	B						HLS B		
001815	FOREST PARK	DR	082C1	1773936	PLAT THREE 2005 EAI-X TRS	125	B						HLS B		
001817	FOREST PARK	DR	082C1	1773944	PLAT THREE	126	B						HLS B		
001819	FOREST PARK	DR	082C1	1773951	PLAT THREE	127	B						HLS B		
001832	FOREST PARK	DR	082C1	1774348	PLAT ONE	171	A						HLS B		
001834	FOREST PARK	DR	082C1	1774330	PLAT ONE	170	A						HLS B		
001836	FOREST PARK	DR	082C1	1774322	PLAT ONE	169	A						HLS B		
001838	FOREST PARK	DR	082C1	1774314	PLAT ONE	168	A						HLS B		

Property Address			Tax Map Grid	Tax Account	Legal Description	Lot	Block	Parcel	Noise Area	High Intensity Noise Zone	Safety Zone	Safety Zone	Height Limit Surface	Height Limit Surface	Height Limit Surface
001840	FOREST PARK	DR	082C1	1774306	PLAT ONE	167	A						HLS B		
001842	FOREST PARK	DR	082C1	1774298	PLAT ONE	166	A						HLS B		
001844	FOREST PARK	DR	082C1	1774280	PLAT ONE	165	A						HLS B		
001913	FOREST PARK	DR	082C1	1773571	PLAT TWO	327	B						HLS B		
001915	FOREST PARK	DR	082C1	1773563	PLAT TWO	326	B						HLS B		
001917	FOREST PARK	DR	082C1	1773555	PLAT TWO (03EAI- XTRS)	325	B						HLS B		
001919	FOREST PARK	DR	082C1	1773548	PLAT TWO	324	B						HLS B		
001921	FOREST PARK	DR	082C1	1773530	PLAT TWO	323	B						HLS B		
001923	FOREST PARK	DR	082C1	1773522	PLAT TWO CAE 09-18200 TDT 02/26/2010	322	B						HLS B		
002000	FOREST PARK	DR	082C1	3372562		100							HLS B		
002001	FOREST PARK	DR	082C1	3371705		1							HLS B		
002002	FOREST PARK	DR	082C1	3372554		99							HLS B		
002003	FOREST PARK	DR	082C1	3371713		2							HLS B		
002004	FOREST PARK	DR	082C1	3372547		98							HLS B		
002005	FOREST PARK	DR	082C1	3371721		3							HLS B		
002006	FOREST PARK	DR	082C1	3372539		97							HLS B		
002007	FOREST PARK	DR	082C1	3371739		4							HLS B		
002008	FOREST PARK	DR	082C1	3372521		96							HLS B		
002009	FOREST PARK	DR	082C1	3371747		5							HLS B		
002010	FOREST PARK	DR	082C1	3372513		95							HLS B		
002011	FOREST PARK	DR	082C1	3371754		6							HLS B		
002012	FOREST PARK	DR	082C1	3372901		94							HLS B		
002013	FOREST PARK	DR	082C1	3371762		7							HLS B		
002014	FOREST PARK	DR	082C1	3372893		93							HLS B		
002015	FOREST PARK	DR	082C1	3371770		8							HLS B		
002016	FOREST PARK	DR	082C1	3372885		92							HLS B		
002017	FOREST PARK	DR	082C1	3371788		9							HLS B		
002018	FOREST PARK	DR	082C1	3372877		91							HLS B		
002019	FOREST PARK	DR	082C1	3371796		10							HLS B		
002020	FOREST PARK	DR	082C1	3372869		90							HLS B		
002021	FOREST PARK	DR	082C1	3371804		11							HLS B		
002022	FOREST PARK	DR	082C1	3372851		89							HLS B		
002023	FOREST PARK	DR	082C1	3371812		12							HLS B		
002024	FOREST PARK	DR	082C1	3372844		88							HLS B		
002025	FOREST PARK	DR	082C1	3371820		13							HLS B		
002026	FOREST PARK	DR	082C1	3372836		87							HLS B		
002027	FOREST PARK	DR	082C1	3371838		14							HLS B		
002028	FOREST PARK	DR	082C1	3372711		70							HLS B		
002029	FOREST PARK	DR	082C1	3371846		15							HLS B		
002030	FOREST PARK	DR	082C1	3372729		71							HLS B		

Property Address			Tax Map Grid	Tax Account	Legal Description	Lot	Block	Parcel	Noise Area	High Intensity Noise Zone	Safety Zone	Safety Zone	Height Limit Surface	Height Limit Surface	Height Limit Surface
002031	FOREST PARK	DR	082C1	3371853		16							HLS B		
002032	FOREST PARK	DR	082C1	3372737		72							HLS B		
002033	FOREST PARK	DR	082C1	3371861		17							HLS B		
002034	FOREST PARK	DR	082C1	3372745		73							HLS B		
002035	FOREST PARK	DR	082C1	3371879		18							HLS B		
002036	FOREST PARK	DR	082C1	3372752		74							HLS B		
002037	FOREST PARK	DR	082C1	3371887		19							HLS B		
002038	FOREST PARK	DR	082C1	3372760		75							HLS B		
002039	FOREST PARK	DR	082C1	3371895		20							HLS B		
002040	FOREST PARK	DR	082C1	3372778		76							HLS B		
002041	FOREST PARK	DR	082C1	3372182		32							HLS B		
002042	FOREST PARK	DR	082C1	3372786		77							HLS B		
002043	FOREST PARK	DR	082C1	3372174		31							HLS B		
002044	FOREST PARK	DR	082C1	3372794		78							HLS B		
002045	FOREST PARK	DR	082C1	3372166		30							HLS B		
002046	FOREST PARK	DR	082C1	3372802		79							HLS B		
002047	FOREST PARK	DR	082C1	3372158		29							HLS B		
002048	FOREST PARK	DR	082C1	3372810		80							HLS B		
002049	FOREST PARK	DR	082C1	3372141		28							HLS B		
002050	FOREST PARK	DR	082C1	3372828		81							HLS B		
002051	FOREST PARK	DR	082C1	3372133		27							HLS B		
002052	FOREST PARK	DR	082C1	3372463		82							HLS B		
002053	FOREST PARK	DR	082C1	3372075		21							HLS B		
002054	FOREST PARK	DR	082C1	3372471		83							HLS B		
002055	FOREST PARK	DR	082C1	3372083		22							HLS B		
002056	FOREST PARK	DR	082C1	3372489		84							HLS B		
002057	FOREST PARK	DR	082C1	3372091		23							HLS B		
002058	FOREST PARK	DR	082C1	3372497		85							HLS B		
002059	FOREST PARK	DR	082C1	3372109		24							HLS B		
002060	FOREST PARK	DR	082C1	3372505		86							HLS B		
002061	FOREST PARK	DR	082C1	3372117		25							HLS B		
002062	FOREST PARK	DR	082C1	3372331		47							HLS B		
002063	FOREST PARK	DR	082C1	3372125		26							HLS B		
002064	FOREST PARK	DR	082C1	3372323		46							HLS B		
002065	FOREST PARK	DR	082C1	3372257		39							HLS B		
002066	FOREST PARK	DR	082C1	3372315		45							HLS B		
002067	FOREST PARK	DR	082C1	3372265		40							HLS B		
002068	FOREST PARK	DR	082C1	3372307		44							HLS B		
002069	FOREST PARK	DR	082C1	3372273		41							HLS B		
002071	FOREST PARK	DR	082C1	3372281		42							HLS B		

Property Address			Tax Map Grid	Tax Account	Legal Description	Lot	Block	Parcel	Noise Area	High Intensity Noise Zone	Safety Zone	Safety Zone	Height Limit Surface	Height Limit Surface	Height Limit Surface
002073	FOREST PARK	DR	082C1	3372299		43							HLS B		
002100	FOREST PARK	DR	082C1	3372349		48							HLS B		
002101	FOREST PARK	DR	082C1	3372240		38							HLS B		
002102	FOREST PARK	DR	082C1	3372356		49							HLS B		
002103	FOREST PARK	DR	082C1	3372232		37							HLS B		
002104	FOREST PARK	DR	082C1	3372364		50							HLS B		
002105	FOREST PARK	DR	082C1	3372224		36							HLS B		
002106	FOREST PARK	DR	082C1	3372372		51							HLS B		
002107	FOREST PARK	DR	082C1	3372216		35							HLS B		
002108	FOREST PARK	DR	082C1	3372380		52							HLS B		
002109	FOREST PARK	DR	082C1	3372208		34							HLS B		
002110	FOREST PARK	DR	082C1	3372398		53							HLS B		
002111	FOREST PARK	DR	082C1	3372190		33							HLS B		
002112	FOREST PARK	DR	082C1	3372406		54							HLS B		
002114	FOREST PARK	DR	082C1	3372414		55							HLS B		
002116	FOREST PARK	DR	082C1	3372422		56							HLS B		
002118	FOREST PARK	DR	082C1	3372430		57							HLS B		
002120	FOREST PARK	DR	082C1	3372448		58							HLS B		
002122	FOREST PARK	DR	082C1	3372455		59							HLS B		
002124	FOREST PARK	DR	082C1	3372612		60							HLS B		
002126	FOREST PARK	DR	082C1	3372620		61							HLS B		
002128	FOREST PARK	DR	082C1	3372638		62							HLS B		
002130	FOREST PARK	DR	082C1	3372646		63							HLS B		
002132	FOREST PARK	DR	082C1	3372653		64							HLS B		
002134	FOREST PARK	DR	082C1	3372661		65							HLS B		
002136	FOREST PARK	DR	082C1	3372679		66							HLS B		
002138	FOREST PARK	DR	082C1	3372687		67							HLS B		
002140	FOREST PARK	DR	082C1	3372695		68							HLS B		
002142	FOREST PARK	DR	082C1	3372703		69							HLS B	HLS G	
00000	FOREST PINES	DR	090D3	5534251	PLAT 5 PARCEL B11		B		YES				HLS D		
00000	FOREST PINES	DR	090D3	5534262	PLAT 5 PARCEL B1 COMMON AREA PER PLAT		B		YES				HLS D		
000000	FOREST PINES	DR	090D3	5534455	SMITH HOME FARM- PLAT 17 SEC 1A BLK B PT PAR B5 COMMON AREA PER PLAT		B		YES				HLS D		
000000	FOREST PINES	DR	090D3	5534466	SMITH HOME FARM- PLAT 6 PARCEL B12- COMMON AREA PER PLAT		B		YES				HLS D		
000000	FOREST PINES	DR	090D3	5534477	SMITH HOME FARM PLAT 6 PART PARCEL B-11- COMMON AREA PER PLAT		B		YES				HLS D		
000000	FOREST PINES	DR	090D3	5534876	SMITH HOME FARM- PLAT 9 PART PARCEL B-11 COMMON AREA PER PLAT		B		YES				HLS D		
000000	FOREST PINES	DR	090D3	5535302	SMITH HOME FARM- PLAT 13 PART PARCEL D-1 COMMON AREA PER PLAT				YES				HLS D		
000000	FOREST PINES	DR	090D3	5535610	SMITH HOME FARM- PLAT 15 PART PARCEL B-11 COMMON AREA PER PLAT				YES				HLS D		
00000	FOREST PINES	DR	090D3	5545015	PLAT 8 PT PAR B1 COMMON AREA PER PLAT		B	1	YES				HLS D		
00000	FOREST PINES	DR	090D3	5546874	PLAT 10 PT PAR B1 COMMON AREA PER PLAT		B		YES				HLS D		
00000	FOREST PINES	DR	090D3	5547311	PLAT 19 - PT PAR B11 COMMON AREA PER PLAT		B		YES				HLS D		

Property Address			Tax Map Grid	Tax Account	Legal Description	Lot	Block	Parcel	Noise Area	High Intensity Noise Zone	Safety Zone	Safety Zone	Height Limit Surface	Height Limit Surface	Height Limit Surface
00000	FOREST PINES	DR	090E3	5548100	PLAT 22- PT PAR B4 COMMON AREA PER PLAT		B		YES				HLS D		
000000	FOREST PINES	DR	090D3	5548430	PLAT 18 PT PAR B5 COMMON AREA PER PLAT		B		YES				HLS D		
004601	FOREST PINES	DR	090D3	5534238	PLAT 5	23	B		YES				HLS D		
004603	FOREST PINES	DR	090D3	5534227	PLAT 5	22	B		YES				HLS D		
004605	FOREST PINES	DR	090D3	5534216	PLAT 5	21	B		YES				HLS D		
004607	FOREST PINES	DR	090D3	5534205	PLAT 5	20	B		YES				HLS D		
004609	FOREST PINES	DR	090D3	5534193	PLAT 5	19	B		YES				HLS D		
004611	FOREST PINES	DR	090D3	5534182	PLAT 5	18	B		YES				HLS D		
004613	FOREST PINES	DR	090D3	5534171	PLAT 5	17	B		YES				HLS D		
004615	FOREST PINES	DR	090D3	5534160	PLAT 5	16	B		YES				HLS D		
004617	FOREST PINES	DR	090D3	5534158	PLAT 5	15	B		YES				HLS D		
004619	FOREST PINES	DR	090D3	5534147	PLAT 5	14	B		YES				HLS D		
004700	FOREST PINES	DR	090D3	5534433	PLAT 17	266	B		YES				HLS D		
004701	FOREST PINES	DR	090D3	5534136	PLAT 5	13	B		YES				HLS D		
004702	FOREST PINES	DR	090D3	5534444	PLAT 17	267	B		YES				HLS D		
004703	FOREST PINES	DR	090D3	5534125	PLAT 5	12	B		YES				HLS D		
004704	FOREST PINES	DR	090D3	5535541	PLAT 17	268	B		YES				HLS D		
004705	FOREST PINES	DR	090D3	5534114	PLAT 5	11	B		YES				HLS D		
004706	FOREST PINES	DR	090D3	5535552	PLAT 17	269	B		YES				HLS D		
004707	FOREST PINES	DR	090D3	5534103	PLAT 5	10	B		YES				HLS D		
004708	FOREST PINES	DR	090D3	5535563	PLAT 17	270	B		YES				HLS D		
004709	FOREST PINES	DR	090D3	5534091	PLAT 5	9	B		YES				HLS D		
004710	FOREST PINES	DR	090D3	5535574	PLAT 17	271	B		YES				HLS D		
004711	FOREST PINES	DR	090D3	5534080	PLAT 5	8	B		YES				HLS D		
004712	FOREST PINES	DR	090D3	5547787	PLAT 21	272	B		YES				HLS D		
004713	FOREST PINES	DR	090D3	5534078	PLAT 5	7	B		YES				HLS D		
004714	FOREST PINES	DR	090D3	5547798	PLAT 21	273	B		YES				HLS D		
004715	FOREST PINES	DR	090D3	5534067	PLAT 5	6	B		YES				HLS D		
004716	FOREST PINES	DR	090D3	5547801	PLAT 21	274	B		YES				HLS D		
004717	FOREST PINES	DR	090D3	5534056	PLAT 5	5	B		YES				HLS D		
004718	FOREST PINES	DR	090D3	5547812	PLAT 21	275	B		YES				HLS D		
004719	FOREST PINES	DR	090D3	5534045	PLAT 5	4	B		YES				HLS D		
004720	FOREST PINES	DR	090D3	5547823	PLAT 21	276	B		YES				HLS D		
004721	FOREST PINES	DR	090D3	5534034	PLAT 5	3	B		YES				HLS D		
004722	FOREST PINES	DR	090D3	5547834	PLAT 21	277	B		YES				HLS D		
004723	FOREST PINES	DR	090D3	5534023	PLAT 5	2	B		YES				HLS D		
004725	FOREST PINES	DR	090D3	5534012	PLAT 5	1	B		YES				HLS D		
004800	FOREST PINES	DR	090D3	5547641	PLAT 21	193	B		YES				HLS D		
004801	FOREST PINES	DR	090D3	5548348	PLAT 18	192	B		YES				HLS D		
004802	FOREST PINES	DR	090D3	5547652	PLAT 21	194	B		YES				HLS D		

Property Address			Tax Map Grid	Tax Account	Legal Description	Lot	Block	Parcel	Noise Area	High Intensity Noise Zone	Safety Zone	Safety Zone	Height Limit Surface	Height Limit Surface	Height Limit Surface
004803	FOREST PINES	DR	090D3	5548337	PLAT 18	191	B		YES				HLS D		
004804	FOREST PINES	DR	090D3	5547663	PLAT 21	195	B		YES				HLS D		
004805	FOREST PINES	DR	090D3	5548326	PLAT 18	190	B		YES				HLS D		
004806	FOREST PINES	DR	090D3	5547674	PLAT 21	196	B		YES				HLS D		
004807	FOREST PINES	DR	090D3	5548315	PLAT 18	189	B		YES				HLS D		
004808	FOREST PINES	DR	090D3	5548350	PLAT 18	197	B		YES				HLS D		
004809	FOREST PINES	DR	090D3	5548304	PLAT 18	188	B		YES				HLS D		
004810	FOREST PINES	DR	090D3	5548361	PLAT 18	198	B		YES				HLS D		
004811	FOREST PINES	DR	090D3	5548292	PLAT 18	187	B		YES				HLS D		
004812	FOREST PINES	DR	090D3	5548372	PLAT 18	199	B		YES				HLS D		
004813	FOREST PINES	DR	090D3	5548281	PLAT 18	186	B		YES				HLS D		
004814	FOREST PINES	DR	090D3	5548383	PLAT 18	200	B		YES				HLS D		
004815	FOREST PINES	DR	090D3	5548270	PLAT 18	185	B		YES				HLS D		
004816	FOREST PINES	DR	090D3	5548394	PLAT 18	201	B		YES				HLS D		
004817	FOREST PINES	DR	090D3	5548268	PLAT 18	184	B		YES				HLS D		
004818	FOREST PINES	DR	090D3	5548406	PLAT 18	202	B		YES				HLS D		
004819	FOREST PINES	DR	090D3	5548257	PLAT 18	183	B		YES				HLS D		
004820	FOREST PINES	DR	090D3	5548417	PLAT 18	203	B		YES				HLS D		
004821	FOREST PINES	DR	090D3	5548246	PLAT 18	182	B		YES				HLS D		
004822	FOREST PINES	DR	090D3	5548428	PLAT 18	204	B		YES				HLS D		
004823	FOREST PINES	DR	090D3	5548235	PLAT 18	181	B		YES				HLS D		
004825	FOREST PINES	DR	090D3	5548224	PLAT 18	180	B		YES				HLS D		
004827	FOREST PINES	DR	090D3	5547138	PLAT 19	102	B		YES				HLS D		
004829	FOREST PINES	DR	090D3	5547127	PLAT 19	101	B		YES				HLS D		
004831	FOREST PINES	DR	090D3	5547116	PLAT 19	100	B		YES				HLS D		
004833	FOREST PINES	DR	090D3	5547105	PLAT 19	99	B		YES				HLS D		
004835	FOREST PINES	DR	090D3	5547093	PLAT 19	98	B		YES				HLS D		
004837	FOREST PINES	DR	090D3	5547082	PLAT 19	97	B		YES				HLS D		
004839	FOREST PINES	DR	090D3	5547071	PLAT 19	96	B		YES				HLS D		
004841	FOREST PINES	DR	090D3	5547060	PLAT 19	95	B		YES				HLS D		
004843	FOREST PINES	DR	090D3	5547058	PLAT 19	94	B		YES				HLS D		
004845	FOREST PINES	DR	090D3	5547047	PLAT 19	93	B		YES				HLS D		
004901	FOREST PINES	DR	090D3	5547036	PLAT 19	92	B		YES				HLS D		
004903	FOREST PINES	DR	090D3	5547025	PLAT 19	91	B		YES				HLS D		
004905	FOREST PINES	DR	090D3	5547014	PLAT 19	90	B		YES				HLS D		
004907	FOREST PINES	DR	090D3	5547003	PLAT 19	89	B		YES				HLS D		
004909	FOREST PINES	DR	090D3	5546998	PLAT 19	88	B		YES				HLS D		
004911	FOREST PINES	DR	090D3	5546987	PLAT 19	87	B		YES				HLS D		
004913	FOREST PINES	DR	090D3	5546976	PLAT 19	86	B		YES				HLS D		
004915	FOREST PINES	DR	090D3	5546965	PLAT 19	85	B		YES				HLS D		

Property Address			Tax Map Grid	Tax Account	Legal Description	Lot	Block	Parcel	Noise Area	High Intensity Noise Zone	Safety Zone	Safety Zone	Height Limit Surface	Height Limit Surface	Height Limit Surface
004917	FOREST PINES	DR	090D3	5546954	PLAT 19	84	B		YES				HLS D		
004919	FOREST PINES	DR	090D3	5546943	PLAT 19	83	B		YES				HLS D		
004921	FOREST PINES	DR	090D3	5546932	PLAT 19	82	B		YES				HLS D		
005000	FOREST PINES	DR	090D3	5547253	PLAT 19	234	B		YES				HLS D		
005001	FOREST PINES	DR	090D3	5546921	PLAT 19	81	B		YES				HLS D		
005002	FOREST PINES	DR	090D3	5547264	PLAT 19	235	B		YES				HLS D		
005003	FOREST PINES	DR	090D3	5546910	PLAT 19	80	B		YES				HLS D		
005004	FOREST PINES	DR	090D3	5547275	PLAT 19	236	B		YES				HLS D		
005005	FOREST PINES	DR	090D3	5546908	PLAT 19	79	B		YES				HLS D		
005006	FOREST PINES	DR	090D3	5547286	PLAT 19	237	B		YES				HLS D		
005007	FOREST PINES	DR	090D3	5546896	PLAT 19	78	B		YES				HLS D		
005008	FOREST PINES	DR	090D3	5547297	PLAT 19	238	B		YES				HLS D		
005009	FOREST PINES	DR	090D3	5546885	PLAT 19	77	B		YES				HLS D		
005010	FOREST PINES	DR	090D3	5547468	PLAT 20	239	B		YES				HLS D		
005011	FOREST PINES	DR	090E3	5548097	PLAT 22	76	B		YES				HLS D		
005012	FOREST PINES	DR	090D3	5547470	PLAT 20	240	B		YES				HLS D		
005013	FOREST PINES	DR	090E3	5548086	PLAT 22	75	B		YES				HLS D		
005014	FOREST PINES	DR	090D3	5547481	PLAT 20	241	B		YES				HLS D		
005015	FOREST PINES	DR	090E3	5548075	PLAT 22	74	B		YES				HLS D		
005016	FOREST PINES	DR	090D3	5547492	PLAT 20	242	B		YES				HLS D		
005017	FOREST PINES	DR	090E3	5548064	PLAT 22	73	B		YES				HLS D		
005018	FOREST PINES	DR	090D3	5547504	PLAT 20	243	B		YES				HLS D		
005019	FOREST PINES	DR	090E3	5548053	PLAT 22	72	B		YES				HLS D		
005020	FOREST PINES	DR	090D3	5547515	PLAT 20	244	B		YES				HLS D		
005021	FOREST PINES	DR	090E3	5548042	PLAT 22	71	B		YES				HLS D		
005022	FOREST PINES	DR	090D3	5547526	PLAT 20	245	B		YES				HLS D		
005023	FOREST PINES	DR	090E3	5548031	PLAT 22	70	B		YES				HLS D		
005024	FOREST PINES	DR	090D3	5547537	PLAT 20	246	B		YES				HLS D		
005025	FOREST PINES	DR	090E3	5548020	PLAT 22	69	B		YES				HLS D		
005026	FOREST PINES	DR	090D3	5547548	PLAT 20	247	B		YES				HLS D		
005027	FOREST PINES	DR	090E3	5548018	PLAT 22	68	B		YES				HLS D		
005028	FOREST PINES	DR	090D3	5547550	PLAT 20	248	B		YES				HLS D		
005029	FOREST PINES	DR	090E3	5548007	PLAT 22	67	B		YES				HLS D		
005031	FOREST PINES	DR	090E3	5547993	PLAT 22	66	B		YES				HLS D		
005033	FOREST PINES	DR	090E3	5547982	PLAT 22	65	B		YES				HLS D		
005035	FOREST PINES	DR	090E3	5547971	PLAT 22	64	B		YES				HLS D		
005037	FOREST PINES	DR	090E3	5547960	PLAT 22	63	B		YES				HLS D		
005039	FOREST PINES	DR	090E3	5547958	PLAT 22	62	B		YES				HLS D		
005041	FOREST PINES	DR	090E3	5547947	PLAT 22	61	B		YES				HLS D		
005043	FOREST PINES	DR	090E3	5547936	PLAT 22	60	B		YES				HLS D		

Property Address			Tax Map Grid	Tax Account	Legal Description	Lot	Block	Parcel	Noise Area	High Intensity Noise Zone	Safety Zone	Safety Zone	Height Limit Surface	Height Limit Surface	Height Limit Surface
005045	FOREST PINES	DR	090E3	5547925	PLAT 22	59	B		YES				HLS D		
005101	FOREST PINES	DR	090E3	5547914	PLAT 22	58	B		YES				HLS D		
005103	FOREST PINES	DR	090E3	5547903	PLAT 22	57	B		YES				HLS D		
005105	FOREST PINES	DR	090E3	5547891	PLAT 22	56	B		YES				HLS D		
005107	FOREST PINES	DR	090E3	5547880	PLAT 22	55	B		YES				HLS D		
005109	FOREST PINES	DR	090E3	5547878	PLAT 22	54	B		YES				HLS D		
005111	FOREST PINES	DR	090E3	5547867	PLAT 22	53	B		YES				HLS D		
005113	FOREST PINES	DR	090D3	5535494	SMITH HOME FARM, PLAT 15	52	B		YES				HLS D		
005115	FOREST PINES	DR	090D3	5535483	SMITH HOME FARM, PLAT 15	51	B		YES				HLS D		
005117	FOREST PINES	DR	090D3	5535472	SMITH HOME FARM, PLAT 15	50	B		YES				HLS D		
005119	FOREST PINES	DR	090D3	5535461	SMITH HOME FARM, PLAT 15	49	B		YES				HLS D		
005200	FOREST PINES	DR	090D3	5535530	SMITH HOME FARM, PLAT 15	133	B		YES				HLS D		
005201	FOREST PINES	DR	090D3	5535450	SMITH HOME FARM, PLAT 15	48	B		YES				HLS D		
005202	FOREST PINES	DR	090D3	5535528	SMITH HOME FARM, PLAT 15	132	B		YES				HLS D		
005203	FOREST PINES	DR	090D3	5535448	SMITH HOME FARM, PLAT 15	47	B		YES				HLS D		
005204	FOREST PINES	DR	090D3	5535517	SMITH HOME FARM, PLAT 15	131	B		YES				HLS D		
005205	FOREST PINES	DR	090D3	5535437	SMITH HOME FARM, PLAT 15	46	B		YES				HLS D		
005206	FOREST PINES	DR	090D3	5535506	SMITH HOME FARM, PLAT 15	130	B		YES				HLS D		
005207	FOREST PINES	DR	090D3	5535426	SMITH HOME FARM, PLAT 15	45	B		YES				HLS D		
005209	FOREST PINES	DR	090D3	5535415	SMITH HOME FARM, PLAT 15	44	B		YES				HLS D		
005211	FOREST PINES	DR	090D3	5535404	SMITH HOME FARM, PLAT 15	43	B		YES				HLS D		
005213	FOREST PINES	DR	090D3	5535392	SMITH HOME FARM, PLAT 15	42	B		YES				HLS D		
005215	FOREST PINES	DR	090D3	5535381	SMITH HOME FARM, PLAT 15	41	B		YES				HLS D		
005217	FOREST PINES	DR	090D3	5535370	SMITH HOME FARM, PLAT 15	40	B		YES				HLS D		
005219	FOREST PINES	DR	090D3	5535368	SMITH HOME FARM, PLAT 15	39	B		YES				HLS D		
005221	FOREST PINES	DR	090D3	5535357	SMITH HOME FARM, PLAT 15	38	B		YES				HLS D		
005223	FOREST PINES	DR	090D3	5535346	SMITH HOME FARM, PLAT 15	37	B		YES				HLS D		
005225	FOREST PINES	DR	090D3	5535335	SMITH HOME FARM, PLAT 15	36	B		YES				HLS D		
005227	FOREST PINES	DR	090D3	5535324	SMITH HOME FARM- PLAT 15	35	B		YES				HLS D		
	FOREST PINES	DR	090D3	5547300	PLAT 19- PT PAR B3 COMMON AREA PER PLAT		B		YES				HLS D		
003400	FOREST ROSE	CT	089D1	0539981	PLAT 3 (NEW OWR FIN CHG 7/1/10)	6	C						HLS E		
003401	FOREST ROSE	CT	089D1	0539973	PLAT 3	5	C						HLS E		
003402	FOREST ROSE	CT	089D1	0539999	PLAT 3	7	C						HLS E		
003404	FOREST ROSE	CT	089D1	0540005	PLAT 3	8	C						HLS E		
000000	FOREST RUN	DR	081D4	0541268	PLAT 2 PT PARCEL A COMMON AREA PER PLAT								HLS E		
000000	FOREST RUN	DR	081D4	0541276	PLAT 2 PT PARCEL A COMMON AREA PER PLAT								HLS E		
000000	FOREST RUN	DR	081D4	0541961	PLAT 3 PARCEL B								HLS E		
000000	FOREST RUN	DR	081D4	0541979	PLAT 3 PT PAR A COMMON AREA PER PLAT								HLS E		
002800	FOREST RUN	DR	081D3	0540369	PLAT 1 PARCEL D SUB COMMON AREA								HLS E		
002801	FOREST RUN	DR	081D3	3798899	UNIT 1-101								HLS E		

Property Address			Tax Map Grid	Tax Account	Legal Description	Lot	Block	Parcel	Noise Area	High Intensity Noise Zone	Safety Zone	Safety Zone	Height Limit Surface	Height Limit Surface	Height Limit Surface
002801	FOREST RUN	DR	081D3	3798907	UNIT 1-102								HLS E		
002801	FOREST RUN	DR	081D3	3798915	UNIT 1-103								HLS E		
002801	FOREST RUN	DR	081D3	3798923	UNIT 1-104								HLS E		
002801	FOREST RUN	DR	081D3	3798931	UNIT 1-105								HLS E		
002801	FOREST RUN	DR	081D3	3798949	UNIT 1-106								HLS E		
002801	FOREST RUN	DR	081D3	3798956	UNIT 1-201								HLS E		
002801	FOREST RUN	DR	081D3	3798964	UNIT 1-202								HLS E		
002801	FOREST RUN	DR	081D3	3798972	UNIT 1-203								HLS E		
002801	FOREST RUN	DR	081D3	3798980	UNIT 1-204 T-DT S/B 10-19-06								HLS E		
002801	FOREST RUN	DR	081D3	3798998	UNIT 1-205								HLS E		
002801	FOREST RUN	DR	081D3	3799004	UNIT 1-206								HLS E		
002801	FOREST RUN	DR	081D3	3799012	UNIT 1-301								HLS E		
002801	FOREST RUN	DR	081D3	3799020	UNIT 1-302								HLS E		
002801	FOREST RUN	DR	081D3	3799038	UNIT 1-303								HLS E		
002801	FOREST RUN	DR	081D3	3799046	UNIT 1-304								HLS E		
002801	FOREST RUN	DR	081D3	3799053	UNIT 1-305								HLS E		
002801	FOREST RUN	DR	081D3	3799061	UNIT 1-306								HLS E		
002801	FOREST RUN	DR	081D3	3799079	UNIT 1-401								HLS E		
002801	FOREST RUN	DR	081D3	3799087	UNIT 1-402								HLS E		
002801	FOREST RUN	DR	081D3	3799095	UNIT 1-403								HLS E		
002801	FOREST RUN	DR	081D3	3799103	UNIT 1-404 09REMAIL2/24LDA								HLS E		
002801	FOREST RUN	DR	081D3	3799111	UNIT 1-405								HLS E		
002801	FOREST RUN	DR	081D3	3799129	UNIT 1-406								HLS E		
002805	FOREST RUN	DR	081D3	3803897									HLS E		
002805	FOREST RUN	DR	081D3	3803905									HLS E		
002805	FOREST RUN	DR	081D3	3803913									HLS E		
002805	FOREST RUN	DR	081D3	3803921									HLS E		
002805	FOREST RUN	DR	081D3	3803939									HLS E		
002805	FOREST RUN	DR	081D3	3803947									HLS E		
002805	FOREST RUN	DR	081D3	3803954									HLS E		
002805	FOREST RUN	DR	081D3	3803962									HLS E		
002805	FOREST RUN	DR	081D3	3803970									HLS E		
002805	FOREST RUN	DR	081D3	3803988									HLS E		
002805	FOREST RUN	DR	081D3	3803996									HLS E		
002805	FOREST RUN	DR	081D3	3804002									HLS E		
002805	FOREST RUN	DR	081D3	3804010									HLS E		
002805	FOREST RUN	DR	081D3	3804028									HLS E		
002805	FOREST RUN	DR	081D3	3804036									HLS E		
002805	FOREST RUN	DR	081D3	3804044									HLS E		
002805	FOREST RUN	DR	081D3	3804051									HLS E		

Property Address			Tax Map Grid	Tax Account	Legal Description	Lot	Block	Parcel	Noise Area	High Intensity Noise Zone	Safety Zone	Safety Zone	Height Limit Surface	Height Limit Surface	Height Limit Surface
002805	FOREST RUN	DR	081D3	3804069									HLS E		
002805	FOREST RUN	DR	081D3	3804077									HLS E		
002805	FOREST RUN	DR	081D3	3804085									HLS E		
002805	FOREST RUN	DR	081D3	3804093									HLS E		
002805	FOREST RUN	DR	081D3	3804101									HLS E		
002805	FOREST RUN	DR	081D3	3804119									HLS E		
002805	FOREST RUN	DR	081D3	3804127									HLS E		
002809	FOREST RUN	DR	081D3	3811536									HLS E		
002809	FOREST RUN	DR	081D3	3811544									HLS E		
002813	FOREST RUN	DR	081D3	3811551	UNIT 2813 A PHASE THREE								HLS E		
002813	FOREST RUN	DR	081D3	3811569	L27642 F190 RERCRD 6/28/07								HLS E		
002817	FOREST RUN	DR	081D3	3811577									HLS E		
002817	FOREST RUN	DR	081D3	3811585									HLS E		
002821	FOREST RUN	DR	081D3	3811593									HLS E		
002821	FOREST RUN	DR	081D3	3811601									HLS E		
002825	FOREST RUN	DR	081D3	3811619									HLS E		
002825	FOREST RUN	DR	081D3	3811627									HLS E		
002829	FOREST RUN	DR	081D3	3811635									HLS E		
002829	FOREST RUN	DR	081D3	3811643									HLS E		
002833	FOREST RUN	DR	081D3	3811650									HLS E		
002833	FOREST RUN	DR	081D3	3811668									HLS E		
002910	FOREST RUN	DR	081D4	0540377	PLAT 2	1							HLS E		
002912	FOREST RUN	DR	081D4	0540385	PLAT 2	2							HLS E		
002914	FOREST RUN	DR	081D4	0540393	PLAT 2	3							HLS E		
002916	FOREST RUN	DR	081D4	0540401	PLAT 2	4							HLS E		
002918	FOREST RUN	DR	081D4	0540419	PLAT 2	5							HLS E		
002920	FOREST RUN	DR	081D4	0540427	PLAT 2	6							HLS E		
002922	FOREST RUN	DR	081D4	0540435	PLAT 2	7							HLS E		
003101	FOREST RUN	DR	081D4	0541953	PLAT 3	100							HLS E		
003103	FOREST RUN	DR	081D4	0541946	PLAT 3	99							HLS E		
003105	FOREST RUN	DR	081D4	0541938	PLAT 3	98							HLS E		
003107	FOREST RUN	DR	081D4	0541920	PLAT 3	97							HLS E		
003109	FOREST RUN	DR	081D4	0541912		96							HLS E		
003113	FOREST RUN	DR	081D4	0541904	PLAT 3	95							HLS E		
003115	FOREST RUN	DR	081D4	0541896	PLAT 3	94							HLS E		
003117	FOREST RUN	DR	081D4	0541888	PLAT 3	93							HLS E		
003119	FOREST RUN	DR	081D4	0541870	PLAT 3	92							HLS E		
003123	FOREST RUN	DR	081D4	0541862	PLAT 3 09REMAIL2/24LDA	91							HLS E		
003125	FOREST RUN	DR	081D4	0541854	PLAT 3	90							HLS E		
003127	FOREST RUN	DR	081D4	0541847	PLAT 3	89							HLS E		

Property Address			Tax Map Grid	Tax Account	Legal Description	Lot	Block	Parcel	Noise Area	High Intensity Noise Zone	Safety Zone	Safety Zone	Height Limit Surface	Height Limit Surface	Height Limit Surface
003129	FOREST RUN	DR	081D4	0541839	PLAT 3	88							HLS E		
003131	FOREST RUN	DR	081D4	0541821	PLAT 3	87							HLS E		
003133	FOREST RUN	DR	081D4	0541813	PLAT 3	86							HLS E		
003135	FOREST RUN	DR	081D4	0541805	PLAT 3	85							HLS E		
003139	FOREST RUN	DR	081D4	0541797	PLAT 3	84							HLS E		
003141	FOREST RUN	DR	081D4	0541789	PLAT 3	83							HLS E		
003143	FOREST RUN	DR	081D4	0541771	PLAT 3	82							HLS E		
003145	FOREST RUN	DR	081D4	0541763	PLAT 3	81							HLS E		
003146	FOREST RUN	DR	081D4	0541284	PLAT 3	33							HLS E		
003147	FOREST RUN	DR	081D4	0541755	PLAT 3	80							HLS E		
003148	FOREST RUN	DR	081D4	0541292	PLAT 3	34							HLS E		
003150	FOREST RUN	DR	081D4	0541300	PLAT 3	35							HLS E		
003152	FOREST RUN	DR	081D4	0541318	PLAT 3	36							HLS E		
003156	FOREST RUN	DR	081D4	0541326	PLAT 3	37							HLS E		
003158	FOREST RUN	DR	081D4	0541334	PLAT 3	38							HLS E		
003160	FOREST RUN	DR	081D4	0541342	PLAT 3	39							HLS E		
003162	FOREST RUN	DR	081D4	0541359	PLAT 3	40							HLS E		
003164	FOREST RUN	DR	081D4	0541367	PLAT 3	41							HLS E		
003200	FOREST RUN	DR	081D4	0541375	PLAT 3	42							HLS E		
003201	FOREST RUN	DR	081D4	0541748	PLAT 3	79							HLS E		
003202	FOREST RUN	DR	081D4	0541383	PLAT 3	43							HLS E		
003203	FOREST RUN	DR	081D4	0541730	PLAT 3	78							HLS E		
003204	FOREST RUN	DR	081D4	0541391	PLAT 3	44							HLS E		
003205	FOREST RUN	DR	081D4	0541722	PLAT 3	77							HLS E		
003206	FOREST RUN	DR	081D4	0541409	PLAT 3	45							HLS E		
003207	FOREST RUN	DR	081D4	0541714	PLAT 3	76							HLS E		
003208	FOREST RUN	DR	081D4	0541417	PLAT 3	46							HLS E		
003209	FOREST RUN	DR	081D4	0541706	PLAT 3	75							HLS E		
003210	FOREST RUN	DR	081D4	0541425	PLAT 3	47							HLS E		
003211	FOREST RUN	DR	081D4	0541698	PLAT 3	74							HLS E		
003213	FOREST RUN	DR	081D4	0541680	PLAT 3	73							HLS E		
003214	FOREST RUN	DR	081D4	0541433	PLAT 3	48							HLS E		
003215	FOREST RUN	DR	081D4	0541672	PLAT 3	72							HLS E		
003216	FOREST RUN	DR	081D4	0541441	PLAT 3	49							HLS E		
003218	FOREST RUN	DR	081D4	0541458	T-DT S/B 9/30/92 L8468F312 T-DT S/B 12/30/87L6867F914	50							HLS E		
003220	FOREST RUN	DR	081D4	0541466	PLAT 3 T-DT S/B 06/14/04 L19698 F622	51							HLS E		
003222	FOREST RUN	DR	081D4	0541474	PLAT 3	52							HLS E		
003224	FOREST RUN	DR	081D4	0541482	PLAT 3	53							HLS E		
003226	FOREST RUN	DR	081D4	0541490	PLAT 3 2005 EAI-X TRS	54							HLS E		
003230	FOREST RUN	DR	081D4	0541508	PLAT 3	55							HLS E		

Property Address			Tax Map Grid	Tax Account	Legal Description	Lot	Block	Parcel	Noise Area	High Intensity Noise Zone	Safety Zone	Safety Zone	Height Limit Surface	Height Limit Surface	Height Limit Surface
003232	FOREST RUN	DR	081D4	0541516	PLAT 3	56							HLS E		
003234	FOREST RUN	DR	081D4	0541524	PLAT 3	57							HLS E		
003236	FOREST RUN	DR	081D4	0541532	PLAT 3	58							HLS E		
003238	FOREST RUN	DR	081D4	0541540	PLAT 3	59							HLS E		
003240	FOREST RUN	DR	081D4	0541557	PLAT 3	60							HLS E		
003242	FOREST RUN	DR	081D4	0541565	PLAT 3	61							HLS E		
003243	FOREST RUN	DR	081D4	0541664	PLAT 3	71							HLS E		
003245	FOREST RUN	DR	081D4	0541656	PLAT 3	70							HLS E		
003246	FOREST RUN	DR	081D4	0541573	PLAT 3	62							HLS E		
003247	FOREST RUN	DR	081D4	0541649	PLAT 3	69							HLS E		
003248	FOREST RUN	DR	081D4	0541581	PLAT 3 T-DT S/B 6/4/04 L19639 F026	63							HLS E		
003249	FOREST RUN	DR	081D4	0541631	PLAT 3	68							HLS E		
003250	FOREST RUN	DR	081D4	0541599	PLAT 3	64							HLS E		
003251	FOREST RUN	DR	081D4	0541623	PLAT 3	67							HLS E		
003252	FOREST RUN	DR	081D4	0541607	PLAT 3 T-DT S/B 5/28/04 L19597F270	65							HLS E		
003253	FOREST RUN	DR	081D4	0541615	PLAT 3	66							HLS E		
000000	FORESTVILLE	RD	081F4	0469932	TRIANGLE EQ 700.00 SQFT EQ E82-0741								HLS B		
000000	FORESTVILLE	RD	089F2	0478800	FORESTVILLE			107	YES				HLS G		
000000	FORESTVILLE	RD	089F2	0478826	FORESTVILLE			039	YES				HLS D	HLS G	
000000	FORESTVILLE	RD	089F2	0478859	FORESTVILLE			041					HLS D	HLS G	
000000	FORESTVILLE	RD	089F3	0637561	FORESTVILLE TO CAMP SPRINGS			058	YES				HLS D	HLS G	
003709	FORESTVILLE	RD	089F2	3679651	PARCEL 1				YES				HLS B	HLS D	HLS G
003711	FORESTVILLE	RD	089F2	0555292	FORESTVILLE			043	YES				HLS B	HLS G	
003715	FORESTVILLE	RD	089F2	0478818	FORESTVILLE (ENTIRE IMPS RAZED 7/1/03)			042	YES				HLS G		
003801	FORESTVILLE	RD	089F2	0478792	(ENTIRE IMPS RAZED 05/01/05)			044	YES				HLS B	HLS G	
003809	FORESTVILLE	RD	089F2	0634501	NR FORESTVILLE			134	YES				HLS B	HLS G	
004005	FORESTVILLE	RD	089F2	0632059		18			YES				HLS B	HLS G	
004007	FORESTVILLE	RD	089F2	0488155		17			YES				HLS B	HLS G	
004009	FORESTVILLE	RD	089F2	0461699		16			YES				HLS G		
004011	FORESTVILLE	RD	089F2	0643387		15			YES				HLS G		
004013	FORESTVILLE	RD	089F2	0447433	LOTS 13.14				YES				HLS G		
004013	FORESTVILLE	RD	089F2	0447433	LOTS 13.14				YES				HLS G		
004017	FORESTVILLE	RD	089F2	0444620	LOTS 11.12 & 6024 SQ FT ABND ST V-87189 PGB 87-495				YES				HLS G		
004017	FORESTVILLE	RD	089F2	0444620	LOTS 11.12 & 6024 SQ FT ABND ST V-87189 PGB 87-495				YES				HLS G		
004017	FORESTVILLE	RD	089F2	0444620	LOTS 11.12 & 6024 SQ FT ABND ST V-87189 PGB 87-495				YES				HLS G		
004101	FORESTVILLE	RD	089F3	0625012	LOTS 9 .10 & 6024 SQ FT ABND ST V-87189 PGPB 87-495				YES				HLS G		
004101	FORESTVILLE	RD	089F3	0625012	LOTS 9 .10 & 6024 SQ FT ABND ST V-87189 PGPB 87-495				YES				HLS G		
004301	FORESTVILLE	RD	089F3	0486894	FORESTVILLE TO CAMP SPRINGS			061	YES				HLS D	HLS G	
004305	FORESTVILLE	RD	089F3	0531814	NCONF USE-HOUSE (REZ RES REM 06TR)			060	YES				HLS D	HLS G	
004350	FORESTVILLE	RD	089F3	0646604				153	YES				HLS G		

Property Address			Tax Map Grid	Tax Account	Legal Description	Lot	Block	Parcel	Noise Area	High Intensity Noise Zone	Safety Zone	Safety Zone	Height Limit Surface	Height Limit Surface	Height Limit Surface
004350	FORESTVILLE	RD	089F3	0646604				153	YES				HLS G		
004357	FORESTVILLE	RD	089F3	0627786	PARCEL A				YES				HLS D	HLS G	
004400	FORESTVILLE	RD	089F3	0570713	PARCEL E				YES				HLS D	HLS G	
004404	FORESTVILLE	RD	089F3	0570705	PARCEL D				YES				HLS D		
000000	FOSTER	ST	081C2	0472399	LOTS 15.16 CHURCH PARKING			12					HLS E		
000000	FOSTER	ST	081C2	0472399	LOTS 15.16 CHURCH PARKING			12					HLS E		
000000	FOSTER	ST	081C2	0472456	PT OF LOTS 2,3 EQ 5374 SQ FT L2616 F514			2					HLS E		
000000	FOSTER	ST	081C2	0472456	PT OF LOTS 2,3 EQ 5374 SQ FT L2616 F514			2					HLS E		
000000	FOSTER	ST	081D2	0546705		33	22						HLS E		
000000	FOSTER	ST	081C2	0582718	LT 1&PT LTS 2,3			2					HLS E		
006200	FOSTER	ST	081C2	0453803	LOTS 17.18			1					HLS E		
006200	FOSTER	ST	081C2	0453803	LOTS 17.18			1					HLS E		
006202	FOSTER	ST	081C2	0570184	LOTS 19.20			1					HLS E		
006202	FOSTER	ST	081C2	0570184	LOTS 19.20			1					HLS E		
006204	FOSTER	ST	081C2	0570176	LOTS 21.22			1					HLS E		
006204	FOSTER	ST	081C2	0570176	LOTS 21.22			1					HLS E		
006206	FOSTER	ST	081C2	0608059	LOTS 23.24			1					HLS E		
006206	FOSTER	ST	081C2	0608059	LOTS 23.24			1					HLS E		
006208	FOSTER	ST	081C2	0588350	LOTS 25.26			1					HLS E		
006208	FOSTER	ST	081C2	0588350	LOTS 25.26			1					HLS E		
006210	FOSTER	ST	081C2	0508291	LOTS 27 28 29 IMPS ON 27.28			1					HLS E		
006210	FOSTER	ST	081C2	0508291	LOTS 27 28 29 IMPS ON 27.28			1					HLS E		
006210	FOSTER	ST	081C2	0508291	LOTS 27 28 29 IMPS ON 27.28			1					HLS E		
006301	FOSTER	ST	081C2	0536656	LOTS 9.10.11 & N 1 FT LT 8 DEATH CERTIFICATE 2/17/04			4					HLS E		
006301	FOSTER	ST	081C2	0536656	LOTS 9.10.11 & N 1 FT LT 8 DEATH CERTIFICATE 2/17/04			4					HLS E		
006301	FOSTER	ST	081C2	0536656	LOTS 9.10.11 & N 1 FT LT 8 DEATH CERTIFICATE 2/17/04			4					HLS E		
006303	FOSTER	ST	081C2	0456657	LOT 7 & LOT 8 EX 1 FT BY FULL LENGTH LOT 8			4					HLS E		
006303	FOSTER	ST	081C2	0456657	LOT 7 & LOT 8 EX 1 FT BY FULL LENGTH LOT 8			4					HLS E		
006305	FOSTER	ST	081C2	0642835	LOTS 5.6.			4					HLS E		
006305	FOSTER	ST	081C2	0642835	LOTS 5.6.			4					HLS E		
006306	FOSTER	ST	081C2	0554444	LOTS 5 6 7 T-DT S/B 08/23/04 L20183 F446			3					HLS E		
006306	FOSTER	ST	081C2	0554444	LOTS 5 6 7 T-DT S/B 08/23/04 L20183 F446			3					HLS E		
006306	FOSTER	ST	081C2	0554444	LOTS 5 6 7 T-DT S/B 08/23/04 L20183 F446			3					HLS E		
006307	FOSTER	ST	081C2	0651364	LTS3.4			4					HLS E		
006307	FOSTER	ST	081C2	0651364	LTS3.4			4					HLS E		
006308	FOSTER	ST	081C2	0554451	LOTS 8.9.10.11 IMPS ON 8.9.10			3					HLS E		
006308	FOSTER	ST	081C2	0554451	LOTS 8.9.10.11 IMPS ON 8.9.10			3					HLS E		
006308	FOSTER	ST	081C2	0554451	LOTS 8.9.10.11 IMPS ON 8.9.10			3					HLS E		
006308	FOSTER	ST	081C2	0554451	LOTS 8.9.10.11 IMPS ON 8.9.10			3					HLS E		
006309	FOSTER	ST	081C2	0443978	LOTS 1.2			4					HLS E		

Property Address			Tax Map Grid	Tax Account	Legal Description	Lot	Block	Parcel	Noise Area	High Intensity Noise Zone	Safety Zone	Safety Zone	Height Limit Surface	Height Limit Surface	Height Limit Surface
006309	FOSTER	ST	081C2	0443978	LOTS 1.2		4						HLS E		
006314	FOSTER	ST	081C2	0636167	LOTS 17.18.		6						HLS E		
006314	FOSTER	ST	081C2	0636167	LOTS 17.18.		6						HLS E		
006315	FOSTER	ST	081C2	0551697	LTS 15.16		7						HLS E		
006315	FOSTER	ST	081C2	0551697	LTS 15.16		7						HLS E		
006317	FOSTER	ST	081C2	0567297	LOTS 13.14		7						HLS E		
006317	FOSTER	ST	081C2	0567297	LOTS 13.14		7						HLS E		
006318	FOSTER	ST	081C2	0449223	LOTS 19.20.21.22		6						HLS E		
006318	FOSTER	ST	081C2	0449223	LOTS 19.20.21.22		6						HLS E		
006318	FOSTER	ST	081C2	0449223	LOTS 19.20.21.22		6						HLS E		
006318	FOSTER	ST	081C2	0449223	LOTS 19.20.21.22		6						HLS E		
006319	FOSTER	ST	081C2	0465187	LOTS 11.12.		7						HLS E		
006319	FOSTER	ST	081C2	0465187	LOTS 11.12.		7						HLS E		
006320	FOSTER	ST	081C2	0445890	LTS 23.24		6						HLS E		
006320	FOSTER	ST	081C2	0445890	LTS 23.24		6						HLS E		
006321	FOSTER	ST	081C2	0615484	LOTS 9.10		7						HLS E		
006321	FOSTER	ST	081C2	0615484	LOTS 9.10		7						HLS E		
006322	FOSTER	ST	081C2	0603266	LOTS 25.26		6						HLS E		
006322	FOSTER	ST	081C2	0603266	LOTS 25.26		6						HLS E		
006323	FOSTER	ST	081C2	0433334	LOTS 7.8		7						HLS E		
006323	FOSTER	ST	081C2	0433334	LOTS 7.8		7						HLS E		
006324	FOSTER	ST	081C2	0414649	LOTS 27.28		6						HLS E		
006324	FOSTER	ST	081C2	0414649	LOTS 27.28		6						HLS E		
006325	FOSTER	ST	081C2	0563452	LOTS 5.6		7						HLS E		
006325	FOSTER	ST	081C2	0563452	LOTS 5.6		7						HLS E		
006326	FOSTER	ST	081C2	0414656	LOTS 29.30		6						HLS E		
006326	FOSTER	ST	081C2	0414656	LOTS 29.30		6						HLS E		
006327	FOSTER	ST	081C2	0650788	LTS 3.4		7						HLS E		
006327	FOSTER	ST	081C2	0650788	LTS 3.4		7						HLS E		
006328	FOSTER	ST	081C2	0535542	LOTS 31.32 T-DT S/B 07/01/04 L19842 F339		6						HLS E		
006328	FOSTER	ST	081C2	0535542	LOTS 31.32 T-DT S/B 07/01/04 L19842 F339		6						HLS E		
006329	FOSTER	ST	081C2	0597302	LOTS 1.2.		7						HLS E		
006329	FOSTER	ST	081C2	0597302	LOTS 1.2.		7						HLS E		
006400	FOSTER	ST	081C2	0555235	LTS 17.18		11						HLS E		
006400	FOSTER	ST	081C2	0555235	LTS 17.18		11						HLS E		
006402	FOSTER	ST	081C2	0615195	LOTS 19.20		11						HLS E		
006402	FOSTER	ST	081C2	0615195	LOTS 19.20		11						HLS E		
006403	FOSTER	ST	081C2	0454413	LOTS 13.14		12						HLS E		
006403	FOSTER	ST	081C2	0454413	LOTS 13.14		12						HLS E		
006404	FOSTER	ST	081C2	0560151	LTS 21.22		11						HLS E		

Property Address			Tax Map Grid	Tax Account	Legal Description	Lot	Block	Parcel	Noise Area	High Intensity Noise Zone	Safety Zone	Safety Zone	Height Limit Surface	Height Limit Surface	Height Limit Surface
006404	FOSTER	ST	081C2	0560151	LTS 21.22		11						HLS E		
006405	FOSTER	ST	081C2	0507046	LTS 11.12		12						HLS E		
006405	FOSTER	ST	081C2	0507046	LTS 11.12		12						HLS E		
006406	FOSTER	ST	081C2	0588160	LOTS 23.24		11						HLS E		
006406	FOSTER	ST	081C2	0588160	LOTS 23.24		11						HLS E		
006407	FOSTER	ST	081C2	0576686	LTS 9.10		12						HLS E		
006407	FOSTER	ST	081C2	0576686	LTS 9.10		12						HLS E		
006408	FOSTER	ST	081C2	0565119	LOTS 25.26		11						HLS E		
006408	FOSTER	ST	081C2	0565119	LOTS 25.26		11						HLS E		
006409	FOSTER	ST	081C2	0640334	LTS 7.8		12						HLS E		
006409	FOSTER	ST	081C2	0640334	LTS 7.8		12						HLS E		
006410	FOSTER	ST	081C2	0635771	LOTS 27.28		11						HLS E		
006410	FOSTER	ST	081C2	0635771	LOTS 27.28		11						HLS E		
006411	FOSTER	ST	081C2	0491407	LOTS 5.6		12						HLS E		
006411	FOSTER	ST	081C2	0491407	LOTS 5.6		12						HLS E		
006412	FOSTER	ST	081C2	0653105	LOTS 29.30.		11						HLS E		
006412	FOSTER	ST	081C2	0653105	LOTS 29.30.		11						HLS E		
006413	FOSTER	ST	081C2	0572388	LOTS 3.4.		12						HLS E		
006413	FOSTER	ST	081C2	0572388	LOTS 3.4.		12						HLS E		
006414	FOSTER	ST	081C2	0588152	LOTS 31.32		11						HLS E		
006414	FOSTER	ST	081C2	0588152	LOTS 31.32		11						HLS E		
006415	FOSTER	ST	081C2	0482232	LTS.1.2.		12						HLS E		
006415	FOSTER	ST	081C2	0482232	LTS.1.2.		12						HLS E		
006500	FOSTER	ST	081C2	0615914	LOTS 17.18.19.		16						HLS E		
006500	FOSTER	ST	081C2	0615914	LOTS 17.18.19.		16						HLS E		
006500	FOSTER	ST	081C2	0615914	LOTS 17.18.19.		16						HLS E		
006501	FOSTER	ST	081C2	0496570	LOTS 15.16.		17						HLS E		
006501	FOSTER	ST	081C2	0496570	LOTS 15.16.		17						HLS E		
006503	FOSTER	ST	081C2	0648980	LOTS 13.14.		17						HLS E		
006503	FOSTER	ST	081C2	0648980	LOTS 13.14.		17						HLS E		
006504	FOSTER	ST	081C2	0622654	LOTS 20.21.22.		16						HLS E		
006504	FOSTER	ST	081C2	0622654	LOTS 20.21.22.		16						HLS E		
006504	FOSTER	ST	081C2	0622654	LOTS 20.21.22.		16						HLS E		
006505	FOSTER	ST	081C2	0610527	LOTS 11.12		17						HLS E		
006505	FOSTER	ST	081C2	0610527	LOTS 11.12		17						HLS E		
006506	FOSTER	ST	081C2	0573113	LOTS 23.24.		16						HLS E		
006506	FOSTER	ST	081C2	0573113	LOTS 23.24.		16						HLS E		
006507	FOSTER	ST	081C2	0567107	LOTS 9.10		17						HLS E		
006507	FOSTER	ST	081C2	0567107	LOTS 9.10		17						HLS E		
006508	FOSTER	ST	081C2	0438440	LOTS 25.26.		16						HLS E		

Property Address			Tax Map Grid	Tax Account	Legal Description	Lot	Block	Parcel	Noise Area	High Intensity Noise Zone	Safety Zone	Safety Zone	Height Limit Surface	Height Limit Surface	Height Limit Surface
006508	FOSTER	ST	081C2	0438440	LOTS 25.26.		16						HLS E		
006509	FOSTER	ST	081C2	0608497	LTS 7.8		17						HLS E		
006509	FOSTER	ST	081C2	0608497	LTS 7.8		17						HLS E		
006510	FOSTER	ST	081C2	0635250	LOTS 27.28.		16						HLS E		
006510	FOSTER	ST	081C2	0635250	LOTS 27.28.		16						HLS E		
006511	FOSTER	ST	081C2	0543694	LTS 4,5,6		17						HLS E		
006511	FOSTER	ST	081C2	0543694	LTS 4,5,6		17						HLS E		
006511	FOSTER	ST	081C2	0543694	LTS 4,5,6		17						HLS E		
006512	FOSTER	ST	081C2	0420471	LOTS 29.30		16						HLS E		
006512	FOSTER	ST	081C2	0420471	LOTS 29.30		16						HLS E		
006514	FOSTER	ST	081C2	0453860	LOTS 31.32 & 34 (3500SF FR 0453878 OWR REQ 01)	34	16						HLS E		
006514	FOSTER	ST	081C2	0453860	LOTS 31.32 & 34 (3500SF FR 0453878 OWR REQ 01)	34	16						HLS E		
006514	FOSTER	ST	081C2	0453860	LOTS 31.32 & 34 (3500SF FR 0453878 OWR REQ 01)	34	16						HLS E		
006515	FOSTER	ST	081D2	0634048	LTS 1.2.3		17						HLS E		
006515	FOSTER	ST	081D2	0634048	LTS 1.2.3		17						HLS E		
006515	FOSTER	ST	081D2	0634048	LTS 1.2.3		17						HLS E		
006600	FOSTER	ST	081D2	0546697	LOTS 17.18 (NEW OWR CORR FIN CHG 7/1/09)		22						HLS E		
006600	FOSTER	ST	081D2	0546697	LOTS 17.18 (NEW OWR CORR FIN CHG 7/1/09)		22						HLS E		
006601	FOSTER	ST	081D2	0554469	LTS 15.16		23						HLS E		
006601	FOSTER	ST	081D2	0554469	LTS 15.16		23						HLS E		
006602	FOSTER	ST	081D2	0553982	LOTS 19.20		22						HLS E		
006602	FOSTER	ST	081D2	0553982	LOTS 19.20		22						HLS E		
006603	FOSTER	ST	081D2	0530832	LTS 13 14		23						HLS E		
006603	FOSTER	ST	081D2	0530832	LTS 13 14		23						HLS E		
006604	FOSTER	ST	081D2	0576801	LOTS 21.22		22						HLS E		
006604	FOSTER	ST	081D2	0576801	LOTS 21.22		22						HLS E		
006605	FOSTER	ST	081D2	0535120	LTS 11.12		23						HLS E		
006605	FOSTER	ST	081D2	0535120	LTS 11.12		23						HLS E		
006606	FOSTER	ST	081D2	0652677	LTS 23.24 IMP ON 23		22						HLS E		
006606	FOSTER	ST	081D2	0652677	LTS 23.24 IMP ON 23		22						HLS E		
006607	FOSTER	ST	081D2	0639559	LTS 9.10		23						HLS E		
006607	FOSTER	ST	081D2	0639559	LTS 9.10		23						HLS E		
006608	FOSTER	ST	081D2	0423392	LOTS 25.26		22						HLS E		
006608	FOSTER	ST	081D2	0423392	LOTS 25.26		22						HLS E		
006609	FOSTER	ST	081D2	0417774	LOTS 7.8.		23						HLS E		
006609	FOSTER	ST	081D2	0417774	LOTS 7.8.		23						HLS E		
006610	FOSTER	ST	081D2	0631804	LTS 27.28		22						HLS E		
006610	FOSTER	ST	081D2	0631804	LTS 27.28		22						HLS E		
006611	FOSTER	ST	081D2	0477794	LOTS 5.6.		23						HLS E		
006611	FOSTER	ST	081D2	0477794	LOTS 5.6.		23						HLS E		

Property Address			Tax Map Grid	Tax Account	Legal Description	Lot	Block	Parcel	Noise Area	High Intensity Noise Zone	Safety Zone	Safety Zone	Height Limit Surface	Height Limit Surface	Height Limit Surface
006612	FOSTER	ST	081D2	0422600	LOTS 29.30		22						HLS E		
006612	FOSTER	ST	081D2	0422600	LOTS 29.30		22						HLS E		
006613	FOSTER	ST	081D2	0421628	LTS 3.4 T-DT S/B 03/09/06 CAE 08 -24508 TDT 11/06/2009		23						HLS E		
006613	FOSTER	ST	081D2	0421628	LTS 3.4 T-DT S/B 03/09/06 CAE 08 -24508 TDT 11/06/2009		23						HLS E		
006614	FOSTER	ST	081D2	0468819	LOTS 31.32. (RES N PER OWNER)		22						HLS E		
006614	FOSTER	ST	081D2	0468819	LOTS 31.32. (RES N PER OWNER)		22						HLS E		
006615	FOSTER	ST	081D2	0652065	LOTS 1.2		23						HLS E		
006615	FOSTER	ST	081D2	0652065	LOTS 1.2		23						HLS E		
006700	FOSTER	ST	081D2	0648485	LOTS 17 & 18 DEATH CERT RECVD 5/14/10		28						HLS E		
006700	FOSTER	ST	081D2	0648485	LOTS 17 & 18 DEATH CERT RECVD 5/14/10		28						HLS E		
006701	FOSTER	ST	081D2	0466946	LOTS 15.16		29						HLS E		
006701	FOSTER	ST	081D2	0466946	LOTS 15.16		29						HLS E		
006702	FOSTER	ST	081D2	0538090	LOTS 19 20		28						HLS E		
006702	FOSTER	ST	081D2	0538090	LOTS 19 20		28						HLS E		
006703	FOSTER	ST	081D2	0549816	LTS 13.14		29						HLS E		
006703	FOSTER	ST	081D2	0549816	LTS 13.14		29						HLS E		
006704	FOSTER	ST	081D2	0649764	LOTS 21.22		28						HLS E		
006704	FOSTER	ST	081D2	0649764	LOTS 21.22		28						HLS E		
006705	FOSTER	ST	081D2	0413336	LTS 11.12		29						HLS E		
006705	FOSTER	ST	081D2	0413336	LTS 11.12		29						HLS E		
006706	FOSTER	ST	081D2	0546168	LOTS 23.24		28						HLS E		
006706	FOSTER	ST	081D2	0546168	LOTS 23.24		28						HLS E		
006707	FOSTER	ST	081D2	0574160	LOTS 9.10		29						HLS E		
006707	FOSTER	ST	081D2	0574160	LOTS 9.10		29						HLS E		
006708	FOSTER	ST	081D2	0625269	LOTS 25.26 IMPS ON 25		28						HLS E		
006708	FOSTER	ST	081D2	0625269	LOTS 25.26 IMPS ON 25		28						HLS E		
006709	FOSTER	ST	081D2	0650143	LOTS 7.8		29						HLS E		
006709	FOSTER	ST	081D2	0650143	LOTS 7.8		29						HLS E		
006710	FOSTER	ST	081D2	0544775	LTS 27.28		28						HLS E		
006710	FOSTER	ST	081D2	0544775	LTS 27.28		28						HLS E		
006711	FOSTER	ST	081D2	0607747	LOTS 5.6		29						HLS E		
006711	FOSTER	ST	081D2	0607747	LOTS 5.6		29						HLS E		
006712	FOSTER	ST	081D2	0537456	LOTS 29.30		28						HLS E		
006712	FOSTER	ST	081D2	0537456	LOTS 29.30		28						HLS E		
006713	FOSTER	ST	081D2	0573766	LOTS 3.4		29						HLS E		
006713	FOSTER	ST	081D2	0573766	LOTS 3.4		29						HLS E		
006714	FOSTER	ST	081D2	0433060	LOTS 31 32 & ADJ ABND STREET		28						HLS E		
006714	FOSTER	ST	081D2	0433060	LOTS 31 32 & ADJ ABND STREET		28						HLS E		
006715	FOSTER	ST	081D2	0567958	LOTS 1.2 & ABND ST ADJ LOT 1 BLK 29 L5893 F22		29						HLS E		
006715	FOSTER	ST	081D2	0567958	LOTS 1.2 & ABND ST ADJ LOT 1 BLK 29 L5893 F22		29						HLS E		

Property Address			Tax Map Grid	Tax Account	Legal Description	Lot	Block	Parcel	Noise Area	High Intensity Noise Zone	Safety Zone	Safety Zone	Height Limit Surface	Height Limit Surface	Height Limit Surface
006718	FOSTER	ST	081D2	0584441	LOT 1 & ADJ ABND STREET		53						HLS E		
006719	FOSTER	ST	081D2	0460949	LTS 6.7 & PT LT 11 & PT ABND ST		52						HLS E		
006719	FOSTER	ST	081D2	0460949	LTS 6.7 & PT LT 11 & PT ABND ST		52						HLS E		
006719	FOSTER	ST	081D2	0460949	LTS 6.7 & PT LT 11 & PT ABND ST		52						HLS E		
006720	FOSTER	ST	081D2	0620641		2	53						HLS E		
006722	FOSTER	ST	081D2	0647875		3	53						HLS E		
006903	FOSTER	ST	081D2	0550061		6	57						HLS E		
006905	FOSTER	ST	081D2	0576165	T-DT S/B 08/06/04 L20099 F191	7	57						HLS E		
006906	FOSTER	ST	081D2	0490821	T-DT S/B 5/24/04 L19555 F484	29	56						HLS E		
006907	FOSTER	ST	081D2	0639930		8	57						HLS E		
006908	FOSTER	ST	081E2	0592980		28	56						HLS E		
006909	FOSTER	ST	081E2	0555052		9	57						HLS E		
006910	FOSTER	ST	081E2	0443804		27	56						HLS E		
006911	FOSTER	ST	081E2	0595017		10	57						HLS E		
006912	FOSTER	ST	081E2	0630608		26	56						HLS E		
006913	FOSTER	ST	081E2	0420406		11	57						HLS E		
006914	FOSTER	ST	081E2	0645572		25	56						HLS E		
006915	FOSTER	ST	081E2	0444091		12	57						HLS E		
006916	FOSTER	ST	081E2	0597013	2004 EAI-X TRS	24	56						HLS E		
006917	FOSTER	ST	081E2	0473082		13	57						HLS E		
006918	FOSTER	ST	081E2	0537894	(03 EAI-X TRS)	23	56						HLS E		
007001	FOSTER	ST	081E2	0583427		3	62						HLS E	HLS G	
007003	FOSTER	ST	081E2	0637942		4	62						HLS G		
007005	FOSTER	ST	081E2	0552794	(03 EAI-X TRS)	5	62						HLS G		
007007	FOSTER	ST	081E2	0537555		6	62						HLS G		
007008	FOSTER	ST	081E2	0633065		43	63						HLS G		
007009	FOSTER	ST	081E2	0489534	LT 7 EX NE 3FT		62						HLS G		
007011	FOSTER	ST	081E2	0444851	LOT 8 & N E 3 FT LOT 7		62						HLS G		
007012	FOSTER	ST	081E2	0531632		42	63						HLS G		
007013	FOSTER	ST	081E2	0547034		9	62						HLS G		
007014	FOSTER	ST	081E2	0572503	PT LT 40 ALL LOT 41		63						HLS G		
007015	FOSTER	ST	081E2	0437939		10	62						HLS G		
007016	FOSTER	ST	081E2	0550780	PT LOT 40 LOT 39		63						HLS G		
007016	FOSTER	ST	081E2	0550780	PT LOT 40 LOT 39		63						HLS G		
007020	FOSTER	ST	081E2	0466011		38	63						HLS G		
007100	FOSTER	ST	081E2	0437327		37	63						HLS G		
007101	FOSTER	ST	081E2	0417501		11	62						HLS G		
007102	FOSTER	ST	081E1	0435024		36	63						HLS G		
007103	FOSTER	ST	081E2	0607887		12	62						HLS G		
007104	FOSTER	ST	081E1	0616466		35	63						HLS G		

Property Address			Tax Map Grid	Tax Account	Legal Description	Lot	Block	Parcel	Noise Area	High Intensity Noise Zone	Safety Zone	Safety Zone	Height Limit Surface	Height Limit Surface	Height Limit Surface
007105	FOSTER	ST	081E2	0446005		13	62						HLS G		
007106	FOSTER	ST	081E1	0435271		34	63						HLS G		
007107	FOSTER	ST	081E2	0649145		14	62						HLS G		
007108	FOSTER	ST	081E1	0575241	2004 EAI-X TRS	33	63						HLS G		
007110	FOSTER	ST	081E1	0647149		32	63						HLS G		
007111	FOSTER	ST	081E2	0560383		15	62						HLS G		
007112	FOSTER	ST	081E1	0646281		31	63						HLS G		
007114	FOSTER	ST	081E1	0567693		30	63						HLS G		
007116	FOSTER	ST	081E1	0471136		29	63						HLS G		
007118	FOSTER	ST	081E1	0644153		28	63						HLS G		
007119	FOSTER	ST	081E2	0539114		16	62						HLS G		
007120	FOSTER	ST	081E1	0552729		27	63						HLS G		
007900	FOWLERS	CT	082A1	2752335		5	G						HLS B		
007901	FOWLERS	CT	082A1	2752418		13	G						HLS B		
007902	FOWLERS	CT	082A1	2752343		6	G						HLS B		
007903	FOWLERS	CT	082A1	2752400		12	G						HLS B		
007904	FOWLERS	CT	082A1	2752350		7	G						HLS B		
007905	FOWLERS	CT	082A1	2752392		11	G						HLS B		
007906	FOWLERS	CT	082A1	2752368		8	G						HLS B		
007907	FOWLERS	CT	082A1	2752384		10	G						HLS B		
007908	FOWLERS	CT	082A1	2752376		9	G						HLS B		
009300	FOX RUN	DR	116F4	0969162		27	D						HLS B		
009301	FOX RUN	DR	116F4	0969410		1	E						HLS B		
009302	FOX RUN	DR	116F4	0969170		28	D						HLS B		
009303	FOX RUN	DR	116F4	0969428		2	E						HLS B		
009304	FOX RUN	DR	116F4	0969188		29	D						HLS B		
009305	FOX RUN	DR	116F4	0969436		3	E						HLS B		
009608	FOX RUN	DR	116F4	0970004		60	D						HLS B		
009700	FOX RUN	DR	116F4	0970012		61	D						HLS B		
009702	FOX RUN	DR	125F1	0970020	CAE08-02731 W/TDT 1/21/09	62	D						HLS B		
009703	FOX RUN	DR	125F1	0970343		6	K						HLS B		
009704	FOX RUN	DR	125F1	0970038		63	D						HLS B		
009705	FOX RUN	DR	125F1	0970350		7	K						HLS B		
009706	FOX RUN	DR	125F1	0970046		64	D						HLS B		
009707	FOX RUN	DR	125F1	0970368		8	K						HLS B		
009708	FOX RUN	DR	125F1	0970053		65	D						HLS B		
009710	FOX RUN	DR	125F1	0970061		66	D						HLS B		
009711	FOX RUN	DR	125F1	0970376		9	K						HLS B		
009712	FOX RUN	DR	125F1	0970079		67	D						HLS B		
009713	FOX RUN	DR	125F1	0970384		10	K						HLS B		

Property Address			Tax Map Grid	Tax Account	Legal Description	Lot	Block	Parcel	Noise Area	High Intensity Noise Zone	Safety Zone	Safety Zone	Height Limit Surface	Height Limit Surface	Height Limit Surface
009714	FOX RUN	DR	125F1	0970087		68	D						HLS B		
009716	FOX RUN	DR	125F1	0970095	CAE 08-10229 W TDT 6/19/09	69	D						HLS B		
009800	FOX RUN	DR	125F1	0970103		70	D						HLS B		
009802	FOX RUN	DR	125F1	0970111	02 EAI-X TRS DT (RES N 05 TRS) T-DT S /B 05/21/04 L19548 F168	71	D						HLS B		
009804	FOX RUN	DR	125F1	0970129		72	D						HLS B		
009805	FOX RUN	DR	125F1	0970426		17	J						HLS B		
009806	FOX RUN	DR	125F1	0970137		73	D						HLS B		
009807	FOX RUN	DR	125F1	0970434		18	J						HLS B		
009808	FOX RUN	DR	125F1	0970145		74	D						HLS B		
009809	FOX RUN	DR	125F1	0971861		19	J						HLS B		
009810	FOX RUN	DR	125F1	0971713		75	D						HLS B		
009811	FOX RUN	DR	125F1	0971879		20	J						HLS B		
009812	FOX RUN	DR	125F1	0971721		76	D						HLS B		
009812	FOX RUN	DR	125F1	0971796		83	D						HLS B		
009813	FOX RUN	DR	125F1	0971887		21	J						HLS B		
009814	FOX RUN	DR	125F1	0971739		77	D						HLS B		
009815	FOX RUN	DR	125F1	0971895		22	J						HLS B		
009816	FOX RUN	DR	125F1	0971747		78	D						HLS B		
009900	FOX RUN	DR	125F1	0971754		79	D						HLS B		
009901	FOX RUN	DR	125F1	0971820		28	H						HLS B		
009902	FOX RUN	DR	125F1	0971762	CAE08-16035 TDT 05/12/2009	80	D						HLS B		
009903	FOX RUN	DR	125F1	0971838	CAE07-31576 W/TDT 12/23/2008	29	H						HLS B		
009904	FOX RUN	DR	125F1	0971770	(FORESTRY CONV RMV 7/1/06)	81	D						HLS B		
009905	FOX RUN	DR	125F1	0971846		30	H						HLS B		
009907	FOX RUN	DR	125F1	0971853		31	H						HLS B		
009908	FOX RUN	DR	125F1	0971788		82	D						HLS B		
010100	FOX RUN	DR	125F1	3793619	PARCEL I								HLS B		
010151	FOX RUN	DR	125F1	0932459	PARCEL F								HLS B		
010175	FOX RUN	DR	125F1	0932442	PARCEL C								HLS B		
	FOX RUN	DR	125F1	0971804	OUTLOT A		D						HLS B		
007300	FOXBRANCH	CT	116F4	2937415		16	A						HLS B		
007301	FOXBRANCH	CT	116F4	2937423		17	A						HLS B	HLS G	
007302	FOXBRANCH	CT	116F4	2937407		15	A						HLS B		
007303	FOXBRANCH	CT	116F4	2937431		18	A						HLS B	HLS G	
007304	FOXBRANCH	CT	116F4	2937399		14	A						HLS B		
007305	FOXBRANCH	CT	116F4	2937449		19	A						HLS B		
007306	FOXBRANCH	CT	116F4	2937381		13	A						HLS B		
007307	FOXBRANCH	CT	116F4	2937456		20	A						HLS B		
007308	FOXBRANCH	CT	116F4	2937373		12	A						HLS B		
007309	FOXBRANCH	CT	116F4	2937464		21	A						HLS B		

Property Address			Tax Map Grid	Tax Account	Legal Description	Lot	Block	Parcel	Noise Area	High Intensity Noise Zone	Safety Zone	Safety Zone	Height Limit Surface	Height Limit Surface	Height Limit Surface
007311	FOXBRANCH	CT	116F4	2937472		22	A						HLS B		
007313	FOXBRANCH	CT	116F4	2937480		23	A						HLS B		
007315	FOXBRANCH	CT	116F4	2937498		24	A						HLS B		
007320	FOXBRANCH	CT	116F4	0971176		1	EYE						HLS B		
007321	FOXBRANCH	CT	116F4	0971069		1	H						HLS B		
007500	FOXCROFT	CT	116F3	0967059		18	D						HLS B		
007500	FOXCROFT	PL	116F4	0970988		23	G						HLS B		
007501	FOXCROFT	CT	116F3	0967125		25	D						HLS B		
007502	FOXCROFT	CT	116F3	0967067		19	D						HLS B		
007502	FOXCROFT	PL	116F4	0970970		22	G						HLS B		
007503	FOXCROFT	CT	116F3	0967117		24	D						HLS B		
007503	FOXCROFT	PL	116F4	0971283		40	J						HLS B		
007504	FOXCROFT	CT	116F3	0967075		20	D						HLS B		
007504	FOXCROFT	PL	116F4	0970962		21	G						HLS B		
007505	FOXCROFT	CT	116F3	0967109		23	D						HLS B		
007505	FOXCROFT	PL	116F4	0971184		1	J						HLS B		
009200	FOXCROFT	AVE	116F3	0967042		17	D						HLS B		
009203	FOXCROFT	AVE	116F3	0967158		2	G						HLS B		
009205	FOXCROFT	AVE	116F3	0967166		3	G						HLS B		
009207	FOXCROFT	AVE	116F3	0967174		4	G						HLS B		
009208	FOXCROFT	AVE	116F3	0967133		26	D						HLS B		
009209	FOXCROFT	AVE	116F3	0967182		5	G						HLS B		
009211	FOXCROFT	AVE	116F4	0969865		6	G						HLS B		
009301	FOXCROFT	AVE	116F4	0969873		7	G						HLS B		
009302	FOXCROFT	AVE	116F4	0969857		81	E						HLS B		
009303	FOXCROFT	AVE	116F4	0969881		8	G						HLS B		
009304	FOXCROFT	AVE	116F4	0969840		80	E						HLS B		
009305	FOXCROFT	AVE	116F4	0969899		9	G						HLS B		
009306	FOXCROFT	AVE	116F4	0969832		79	E						HLS B		
009307	FOXCROFT	AVE	116F4	0969907		10	G						HLS B		
009308	FOXCROFT	AVE	116F4	0969824	(03 EAI-X TRS)	78	E						HLS B		
009309	FOXCROFT	AVE	116F4	0969915		11	G						HLS B		
009311	FOXCROFT	AVE	116F4	0970871		12	G						HLS B		
009313	FOXCROFT	AVE	116F4	0970889		13	G						HLS B		
009401	FOXCROFT	AVE	116F4	0970897		14	G						HLS B		
009402	FOXCROFT	AVE	116F4	0970863		24	F						HLS B		
009403	FOXCROFT	AVE	116F4	0970905		15	G						HLS B		
009404	FOXCROFT	AVE	116F4	0970855		23	F						HLS B		
009405	FOXCROFT	AVE	116F4	0970913		16	G						HLS B		
009406	FOXCROFT	AVE	116F4	0970848		22	F						HLS B		

Property Address			Tax Map Grid	Tax Account	Legal Description	Lot	Block	Parcel	Noise Area	High Intensity Noise Zone	Safety Zone	Safety Zone	Height Limit Surface	Height Limit Surface	Height Limit Surface
009407	FOXCROFT	AVE	116F4	0970921		17	G						HLS B		
009408	FOXCROFT	AVE	116F4	0970830		21	F						HLS B		
009409	FOXCROFT	AVE	116F4	0970939		18	G						HLS B		
009410	FOXCROFT	AVE	116F4	0970822		20	F						HLS B		
009411	FOXCROFT	AVE	116F4	0970947		19	G						HLS B		
009412	FOXCROFT	AVE	116F4	0970814		19	F						HLS B		
009413	FOXCROFT	AVE	116F4	0970954		20	G						HLS B		
009414	FOXCROFT	AVE	116F4	0970806		18	F						HLS B		
009500	FOXCROFT	AVE	116F4	0970798		17	F						HLS B		
009502	FOXCROFT	AVE	116F4	0970780		16	F						HLS B		
009503	FOXCROFT	AVE	116F4	0971192		2	J						HLS B		
009504	FOXCROFT	AVE	116F4	0970772		15	F						HLS B		
009505	FOXCROFT	AVE	116F4	0971200		3	J						HLS B		
009506	FOXCROFT	AVE	116F4	0970764		14	F						HLS B		
009507	FOXCROFT	AVE	116F4	0971218		4	J						HLS B		
009509	FOXCROFT	AVE	116F4	0971226		5	J						HLS B		
009511	FOXCROFT	AVE	116F4	0971234	2004 EAI-X TRS T-DT S/B 5/24/04 L19562 F005	6	J						HLS B		
009600	FOXCROFT	AVE	116F4	0970442		59	E						HLS B		
009601	FOXCROFT	AVE	116F4	0971242		7	J						HLS B		
009603	FOXCROFT	AVE	116F4	0971465	2004 EAI-X TRS	8	J						HLS B		
009605	FOXCROFT	AVE	116F4	0971473		9	J						HLS B		
009607	FOXCROFT	AVE	116F4	0971481		10	J						HLS B		
009700	FOXCROFT	AVE	116F4	0971671	(03 EAI-X TRS)	1	K						HLS B		
009701	FOXCROFT	AVE	125F1	0971499		11	J						HLS B		
009702	FOXCROFT	AVE	116F4	0971705		14	K						HLS B		
009703	FOXCROFT	AVE	125F1	0971507		12	J						HLS B		
009704	FOXCROFT	AVE	116F4	0971697		13	K						HLS B		
009705	FOXCROFT	AVE	125F1	0971515		13	J						HLS B		
009706	FOXCROFT	AVE	116F4	0971689		12	K						HLS B		
009707	FOXCROFT	AVE	125F1	0971523		14	J						HLS B		
009709	FOXCROFT	AVE	116F4	0970400		15	J						HLS B		
009710	FOXCROFT	AVE	125F1	0970392		11	K						HLS B		
009711	FOXCROFT	AVE	125F1	0970418		16	J						HLS B		
007150	FOXLEY	RD	108C2	3180833		8	B		YES				HLS D		
007151	FOXLEY	RD	108C2	3180791		5	A		YES				HLS D	HLS G	
007200	FOXLEY	RD	108C2	3180841		9	B		YES				HLS D		
007201	FOXLEY	RD	108C2	3180809		6	A		YES				HLS D	HLS G	
007300	FOXLEY	RD	108C2	3180858		10	B		YES				HLS D		
007301	FOXLEY	RD	108C2	3180817		7	A		YES				HLS D	HLS G	
007350	FOXLEY	RD	108C2	3180866	OUTLOT A		B		YES				HLS D		

Property Address			Tax Map Grid	Tax Account	Legal Description	Lot	Block	Parcel	Noise Area	High Intensity Noise Zone	Safety Zone	Safety Zone	Height Limit Surface	Height Limit Surface	Height Limit Surface
007400	FOXLEY	RD	108D3	0849208	ADJ PARCEL I			013	YES				HLS D	HLS G	
007401	FOXLEY	RD	108C3	0909127	ADJ PARCEL II			189	YES				HLS D	HLS G	
000000	FRANCESCA	DR	117C2	0901215	OUTLOT B		D		YES				HLS B		
008700	FRANCESCA	CT	117C2	0887836	RESUB	4	E		YES				HLS B		
008700	FRANCESCA	DR	117C2	3762754		5			YES				HLS B		
008701	FRANCESCA	CT	117C2	0887828	RESUB	3	E		YES				HLS B		
008702	FRANCESCA	CT	117C2	0887844		5	E		YES				HLS B		
008702	FRANCESCA	DR	117C2	3762762		6			YES				HLS B		
008703	FRANCESCA	CT	117C2	0887810	RESUB	2	E		YES				HLS B		
008704	FRANCESCA	CT	117C2	0887851	RESUB	6	E		YES				HLS B		
008704	FRANCESCA	DR	117C2	3762770		7			YES				HLS B		
008706	FRANCESCA	DR	117C2	3762788		8			YES				HLS B		
008710	FRANCESCA	CT	117C2	0887869	RESUB	7	E		YES				HLS B		
008804	FRANCESCA	DR	117C2	0887802	RESUB	1	E		YES				HLS B		
008805	FRANCESCA	DR	117C2	0887794		12	D		YES				HLS B		
008807	FRANCESCA	DR	117C2	0887786		11	D		YES				HLS B		
008809	FRANCESCA	DR	117C2	0887778	RESUB T-DT S/B 08/04/04 L20077 F064	10	D		YES				HLS B		
008811	FRANCESCA	DR	117C2	0887760	RESUB	9	D		YES				HLS B		
008812	FRANCESCA	DR	117C2	0887877		8	E		YES				HLS B		
008813	FRANCESCA	DR	117C2	0887752		8	D		YES				HLS B		
000000	FRANCISCO	CT	082C4	3020369	PARCEL B COMMON AREA PER PLAT				YES				HLS E		
008800	FRANCISCO	CT	082C4	3020351		33			YES				HLS E		
008801	FRANCISCO	CT	082C4	3020344		32			YES				HLS E		
008802	FRANCISCO	CT	082C4	3020039		1			YES				HLS E		
008803	FRANCISCO	CT	082C4	3020336		31			YES				HLS E		
008804	FRANCISCO	CT	082C4	3020047		2			YES				HLS E		
008805	FRANCISCO	CT	082C4	3020328		30			YES				HLS E		
008806	FRANCISCO	CT	082C4	3020054		3			YES				HLS E		
008807	FRANCISCO	CT	082C4	3020310		29			YES				HLS E		
008808	FRANCISCO	CT	082C4	3020062		4			YES				HLS E		
008809	FRANCISCO	CT	082C4	3020302		28			YES				HLS E		
008810	FRANCISCO	CT	082C4	3020070		5			YES				HLS E		
008811	FRANCISCO	CT	082C4	3020294	2004 EAI-X TRS	27			YES				HLS E		
008812	FRANCISCO	CT	082C4	3020088		6			YES				HLS E		
008813	FRANCISCO	CT	082C4	3020286		26			YES				HLS E		
008814	FRANCISCO	CT	082C4	3020096		7			YES				HLS E		
008815	FRANCISCO	CT	082C4	3020278		25			YES				HLS E		
008816	FRANCISCO	CT	082C4	3020104		8			YES				HLS E		
008818	FRANCISCO	CT	082C4	3020112		9			YES				HLS E		
008820	FRANCISCO	CT	082C4	3020120		10			YES				HLS E		

Property Address			Tax Map Grid	Tax Account	Legal Description	Lot	Block	Parcel	Noise Area	High Intensity Noise Zone	Safety Zone	Safety Zone	Height Limit Surface	Height Limit Surface	Height Limit Surface
008900	FRANCISCO	CT	082C4	3020138		11			YES				HLS E		
008902	FRANCISCO	CT	082C4	3020146	2004 EAI-X TRS	12			YES				HLS E		
008904	FRANCISCO	CT	082C4	3020153		13			YES				HLS E		
008906	FRANCISCO	CT	082C4	3020161		14			YES				HLS E		
008908	FRANCISCO	CT	082C4	3020179		15			YES				HLS E		
008910	FRANCISCO	CT	082C4	3020187		16			YES				HLS E		
008911	FRANCISCO	CT	082C4	3020260		24			YES				HLS E		
008912	FRANCISCO	CT	082C4	3020195		17			YES				HLS E		
008913	FRANCISCO	CT	082C4	3020252		23			YES				HLS E		
008914	FRANCISCO	CT	082C4	3020203		18			YES				HLS E		
008915	FRANCISCO	CT	082C4	3020245		22			YES				HLS E		
008916	FRANCISCO	CT	082C4	3020211		19			YES				HLS E		
008917	FRANCISCO	CT	082C4	3020237		21			YES				HLS E		
008918	FRANCISCO	CT	082C4	3020229		20			YES				HLS E		
000000	FRANK	ST	089C3	0433169	PT OUTLOT A EQ 3158 SQ FT		N						HLS E		
000000	FRANK	ST	089C3	0433201	PT OUTLOT A EQ 2247 SQ FT		N						HLS E		
000000	FRANK	ST	089C3	0433227	OUTLOT C		P						HLS E		
004300	FRANK	ST	089C3	0620104		7	N						HLS E		
004301	FRANK	ST	089C3	0637850		12	O						HLS E		
004302	FRANK	ST	089C3	0550293		6	N						HLS E		
004303	FRANK	ST	089C3	0565382		13	O						HLS E		
004304	FRANK	ST	089C3	0651166		5	N						HLS E		
004306	FRANK	ST	089C3	0480350		4	N						HLS E		
004308	FRANK	ST	089C3	0624395	2004 EAI-X TRS	3	N						HLS E		
004310	FRANK	ST	089C3	0634204		2	N						HLS E		
004311	FRANK	ST	089C3	0547307		8	P						HLS E		
004312	FRANK	ST	089C3	0433185		1	N						HLS E		
004313	FRANK	ST	089C3	0433235		9	P						HLS E		
000000	FRANK TIPPETT	RD	118A2	1183359	AGTX PD			016					HLS E		
000000	FRANK TIPPETT	RD	118A2	1191261				065					HLS E		
008517	FRANK TIPPETT	RD	118A1	1160605		1							HLS E		
008607	FRANK TIPPETT	RD	117F2	1135953				090					HLS E		
008700	FRANK TIPPETT	RD	118A2	1183342		4							HLS E		
008800	FRANK TIPPETT	RD	118A2	3099207	PARCEL A (REMV AGR ASMT 01)								HLS E		
008800	FRANK TIPPETT	RD	118A2	3369469	PT PAR A (NEW FR3099207 SPLIT TAX TO EX 2001)								HLS E		
008801	FRANK TIPPETT	RD	118A2	1146992	SUBJ TO AGTX DUAL USE			091					HLS E		
008801	FRANK TIPPETT	RD	117F2	1183375	(145.2782 AC COMB FR 1183318 PER OWNER REQ & APPRVL 2003)			091					HLS E		
011001	FRANK TIPPETT	RD	126D4	1184845	BOYS VILLAGE MAPS 126 & 135 (STR 9/14/93 2869832 95)			065	YES				HLS B	HLS G	
005100	FREEMAN	DR	106F2	0980383		24							HLS E		
005101	FREEMAN	DR	106F2	0919894		23							HLS E		

Property Address			Tax Map Grid	Tax Account	Legal Description	Lot	Block	Parcel	Noise Area	High Intensity Noise Zone	Safety Zone	Safety Zone	Height Limit Surface	Height Limit Surface	Height Limit Surface
005104	FREEMAN	DR	106F2	0878819		25							HLS E		
005105	FREEMAN	DR	106F2	0874123		22							HLS E		
005108	FREEMAN	DR	106F2	0953463		26							HLS E		
005109	FREEMAN	DR	106F2	0892968		21							HLS E		
005112	FREEMAN	DR	106F2	0850016		27							HLS E		
005113	FREEMAN	DR	106F2	0957902		20							HLS E		
005117	FREEMAN	DR	106F2	0947341		19							HLS E		
000000	FRIENDSHIP	RD	107E4	0969147	PARCEL 2		C						HLS D	HLS E	
006800	FRIENDSHIP	CT	116D1	0932392		117							HLS E		
006802	FRIENDSHIP	CT	116D1	0932384		116							HLS E		
006804	FRIENDSHIP	CT	116D1	0932376		115							HLS E		
006806	FRIENDSHIP	CT	116D1	0932368		114							HLS E		
006808	FRIENDSHIP	CT	116D1	0932350		113							HLS E		
006810	FRIENDSHIP	CT	116D1	0932343		112							HLS E		
006901	FRIENDSHIP	RD	116D1	0932335	PT LT 67 EQ 33497 SF								HLS E		
006902	FRIENDSHIP	RD	116E1	0853317	SUB-RESUB OF LTS 51.52.53.57.58	10							HLS E		
006903	FRIENDSHIP	RD	116E1	2934669		133							HLS E		
006904	FRIENDSHIP	RD	116E1	0881292	SUB-RESUB OF LTS 51.52.53.57.58	9							HLS E		
006905	FRIENDSHIP	RD	116E1	2934677		134							HLS E		
006906	FRIENDSHIP	RD	116E1	0938480	SUB-RESUB OF LTS 51.52.53.57.58	8							HLS E		
006907	FRIENDSHIP	RD	116E1	0863019	SUB PT LOT 65 EX 1.0000 AC								HLS E		
006909	FRIENDSHIP	RD	116E1	0863001	SUB	111							HLS E		
007000	FRIENDSHIP	RD	116E1	3331287		140							HLS E		
007001	FRIENDSHIP	RD	116E1	3436755	L16736 F202	142							HLS E		
007002	FRIENDSHIP	RD	116E1	3331295		141							HLS E		
007003	FRIENDSHIP	RD	116E1	3436763	(CORR IN VALUE FR 7/1/03 NB)	143							HLS E		
007004	FRIENDSHIP	RD	116E1	0908236		130							HLS E		
007006	FRIENDSHIP	RD	116E1	0956730	T-DT S/B 06/11/04 L19692 F443	128							HLS E		
007009	FRIENDSHIP	RD	116E1	3436862		153							HLS E		
007011	FRIENDSHIP	RD	116E1	3436870		154							HLS E		
007013	FRIENDSHIP	RD	116E1	3436888		155							HLS E		
007100	FRIENDSHIP	RD	116E1	0969139	T-DT S/B 06/28/04 L19804 F345	24	D						HLS E		
007101	FRIENDSHIP	RD	116E1	0968883		42	C						HLS E		
007103	FRIENDSHIP	RD	116E1	0968875	T-DT S/B 07/01/04 L19857 F049	41	C						HLS E		
007104	FRIENDSHIP	RD	116E1	0969121	NAME CORRECTION PER DEED L21285 F424	23	D						HLS E		
007105	FRIENDSHIP	RD	116E1	0968867		40	C						HLS E		
007107	FRIENDSHIP	RD	116E1	0968859		39	C						HLS E		
007108	FRIENDSHIP	RD	116E1	0969113		22	D						HLS E		
007109	FRIENDSHIP	RD	116E1	0968842		38	C						HLS E		
007201	FRIENDSHIP	RD	116E1	0968834		37	C						HLS E		

Property Address			Tax Map Grid	Tax Account	Legal Description	Lot	Block	Parcel	Noise Area	High Intensity Noise Zone	Safety Zone	Safety Zone	Height Limit Surface	Height Limit Surface	Height Limit Surface
007203	FRIENDSHIP	RD	116E1	0968826		36	C						HLS E		
007204	FRIENDSHIP	RD	116E1	0969055		16	D						HLS E		
007205	FRIENDSHIP	RD	116E1	0968818		35	C						HLS E		
007207	FRIENDSHIP	RD	116E1	0968800		34	C						HLS E		
007209	FRIENDSHIP	RD	107E4	0968792		33	C						HLS E		
007301	FRIENDSHIP	RD	107E4	0968784		32	C						HLS E		
007303	FRIENDSHIP	RD	107E4	0968776		31	C						HLS E		
007304	FRIENDSHIP	RD	107E4	0968958		6	D						HLS E		
007305	FRIENDSHIP	RD	107E4	0968768		30	C						HLS E		
007307	FRIENDSHIP	RD	107E4	0968750		29	C						HLS D	HLS E	
007309	FRIENDSHIP	RD	107E4	0968743		28	C						HLS D		
007401	FRIENDSHIP	RD	107E4	0968735	CAE 07-29559 TDT 01/26/2010	27	C						HLS D		
007403	FRIENDSHIP	RD	107E4	0968727		26	C						HLS D		
007404	FRIENDSHIP	RD	107E4	0968651		24	A						HLS D		
007405	FRIENDSHIP	RD	107E4	0912253	PLAT 8 PARCEL 3 COMMON AREA		C						HLS D		
007406	FRIENDSHIP	RD	107E4	0968644		23	A						HLS D		
007500	FRIENDSHIP	RD	107F4	0912113	PLAT 8	9	B						HLS D		
007501	FRIENDSHIP	RD	107E4	0912246	PLAT 8	25	C						HLS D		
007503	FRIENDSHIP	RD	107E4	0912238	PLAT 8	24	C						HLS D		
007504	FRIENDSHIP	RD	107F4	0912105	PLAT 8	8	B						HLS D		
007505	FRIENDSHIP	RD	107E4	0912220	PLAT 8	23	C						HLS D		
000000	FURLONG	CT	091C3	5576916	PLAT 48 PARCEL XXX COMMON AREA PER PLAT								HLS E		
011101	FURLONG	CT	091C3	5576893	PLAT 48	12	E						HLS E		
011102	FURLONG	CT	091C3	5576814	PLAT 48	4	E						HLS E		
011103	FURLONG	CT	091C3	5576882	PLAT 48	11	E						HLS E		
011104	FURLONG	CT	091C3	5576825	PLAT 48	5	E						HLS E		
011105	FURLONG	CT	091C3	5576871	PLAT 48	10	E						HLS E		
011106	FURLONG	CT	091C3	5576836	PLAT 48	6	E						HLS E		
011107	FURLONG	CT	091C3	5576860	PLAT 48	9	E						HLS E		
011108	FURLONG	CT	091C3	5576847	PLAT 48	7	E						HLS E		
011109	FURLONG	CT	091C3	5576858	PLAT 48	8	E						HLS E		
00000	GABRIELA	CT	073E1	5520482	GLENWOOD HILLS PLAT 12 PT PARCEL B COMMON AREA PER PLAT								HLS B	HLS G	
007000	GABRIELA	CT	073E2	5520254	GLENWOOD HILLS PLAT 12 BLK A LOT 64	64	A						HLS G		
007001	GABRIELA	CT	073E2	5520243	GLENWOOD HILLS PLAT 12 BLK A LOT 63	63	A						HLS B	HLS G	
007002	GABRIELA	CT	073E2	5520265	GLENWOOD HILLS PLAT 12 BLK A LOT 65	65	A						HLS G		
007003	GABRIELA	CT	073E2	5520232	GLENWOOD HILLS PLAT 12 BLK A LOT 62	62	A						HLS B	HLS G	
007004	GABRIELA	CT	073E2	5520276	GLENWOOD HILLS PLAT 12 BLK A LOT 66	66	A						HLS B	HLS G	
007005	GABRIELA	CT	073E2	5520221	GLENWOOD HILLS PLAT 12 BLK A LOT 61	61	A						HLS B		
007006	GABRIELA	CT	073E1	5520287	GLENWOOD HILLS PLAT 12 BLK A LOT 67	67	A						HLS B	HLS G	
007007	GABRIELA	CT	073E2	5520210	GLENWOOD HILLS PLAT 12 BLK A LOT 60	60	A						HLS B		

Property Address			Tax Map Grid	Tax Account	Legal Description	Lot	Block	Parcel	Noise Area	High Intensity Noise Zone	Safety Zone	Safety Zone	Height Limit Surface	Height Limit Surface	Height Limit Surface
007008	GABRIELA	CT	073E1	5520298	GLENWOOD HILLS PLAT 12 BLK A LOT 68	68	A						HLS B		
007010	GABRIELA	CT	073E1	5520301	GLENWOOD HILLS PLAT 12 BLK A LOT 69	69	A						HLS B		
007012	GABRIELA	CT	073E1	5520312	GLENWOOD HILLS PLAT 12 BLK A LOT 70	70	A						HLS B		
007014	GABRIELA	CT	073E1	5520323	GLENWOOD HILLS PLAT 12 BLK A LOT 71	71	A						HLS B		
007015	GABRIELA	CT	073E2	5520425	GLENWOOD HILLS PLAT 12 BLK B LOT 7	7	B						HLS B		
007016	GABRIELA	CT	073E1	5520334	GLENWOOD HILLS PLAT 12 BLK A LOT 72	72	A						HLS B		
007017	GABRIELA	CT	073E1	5520436	GLENWOOD HILLS PLAT 12 BLK B LOT 8	8	B						HLS B		
007018	GABRIELA	CT	073E1	5520345	GLENWOOD HILLS PLAT 12 BLK A LOT 73	73	A						HLS B		
007019	GABRIELA	CT	073E2	5520447	GLENWOOD HILLS PLAT 12 BLK B LOT 9	9	B						HLS B		
007020	GABRIELA	CT	073E1	5520356	GLENWOOD HILLS PLAT 12 BLK A LOT 74	74	A						HLS B		
007100	GABRIELA	CT	073E1	5518240	GLENWOOD HILLS PLAT 4 BLK F LT 1	1	F						HLS B		
007102	GABRIELA	CT	073E1	5518251	GLENWOOD HILLS PLAT 4 BLK F LT 2	2	F						HLS B		
007103	GABRIELA	CT	073E1	5519995	GLENWOOD HILLS PLAT 11 BLK D LT 2	2	D						HLS B		
007104	GABRIELA	CT	073E1	5518262	GLENWOOD HILLS PLAT 4 BLK F LT 3	3	F						HLS B		
007105	GABRIELA	CT	073E1	5520004	GLENWOOD HILLS PLAT 11 BLK D LT 3	3	D						HLS B		
007107	GABRIELA	CT	073E1	5520015	GLENWOOD HILLS PLAT 11 BLK D LT 4	4	D						HLS B		
010500	GALENA	LN	100A1	5556793	PLAT 3	77	H		YES				HLS E		
010501	GALENA	LN	100A1	5556348	PLAT 3	32	H		YES				HLS E		
010502	GALENA	LN	100A1	5556805	PLAT 3	78	H		YES				HLS E		
010503	GALENA	LN	100A1	5556337	PLAT 3	31	H		YES				HLS E		
010504	GALENA	LN	100A1	5556816	PLAT 3	79	H		YES				HLS E		
010505	GALENA	LN	100A1	5556326	PLAT 3	30	H		YES				HLS E		
010506	GALENA	LN	100A1	5556827	PLAT 3	80	H		YES				HLS E		
010507	GALENA	LN	100A1	5556315	PLAT 3	29	H		YES				HLS E		
010508	GALENA	LN	100A1	5556838	PLAT 3	81	H		YES				HLS E		
010509	GALENA	LN	100A1	5556304	PLAT 3	28	H		YES				HLS E		
010510	GALENA	LN	100A1	5556840	PLAT 3	82	H		YES				HLS E		
010511	GALENA	LN	100A1	5556292	PLAT 3	27	H		YES				HLS E		
010512	GALENA	LN	100A1	5556851	PLAT 3	83	H		YES				HLS E		
010514	GALENA	LN	100A1	5556598	PLAT 3	57	H		YES				HLS E		
010516	GALENA	LN	100A1	5556601	PLAT 3	58	H		YES				HLS E		
010518	GALENA	LN	100A1	5556612	PLAT 3	59	H		YES				HLS E		
010520	GALENA	LN	100A1	5556623	PLAT 3	60	H		YES				HLS E		
010522	GALENA	LN	100A1	5556634	PLAT 3	61	H		YES				HLS E		
010524	GALENA	LN	100A1	5556645	PLAT 3	62	H		YES				HLS E		
010526	GALENA	LN	100A1	5556656	PLAT 3	63	H		YES				HLS E		
010528	GALENA	LN	100A1	5556667	PLAT 3	64	H		YES				HLS E		
010530	GALENA	LN	100A1	5556678	PLAT 3	65	H		YES				HLS E		
010532	GALENA	LN	100A1	5556680	PLAT 3	66	H		YES				HLS E		
010534	GALENA	LN	100A1	5556691	PLAT 3	67	H		YES				HLS E		

Property Address			Tax Map Grid	Tax Account	Legal Description	Lot	Block	Parcel	Noise Area	High Intensity Noise Zone	Safety Zone	Safety Zone	Height Limit Surface	Height Limit Surface	Height Limit Surface
010536	GALENA	LN	100A1	5556703	PLAT 3	68	H		YES				HLS E		
010538	GALENA	LN	100A1	5556714	PLAT 3	69	H		YES				HLS E		
000000	GAMBIER	DR	108F3	1716976	PLAT 1- PAR A COMMON AREA PER PLAT			C	YES				HLS E		
000000	GAMBIER	DR	108F3	1716984	PLAT 1-PAR A COMMON AREA PER PLAT			D	YES				HLS E		
007303	GAMBIER	DR	108F2	1716927	PLAT 1	10	D		YES				HLS E		
007305	GAMBIER	DR	108F2	1716919	PLAT 1	9	D		YES				HLS E		
007306	GAMBIER	DR	108F2	1716786	PLAT 1	5	C		YES				HLS E		
007307	GAMBIER	DR	108F2	1716901	PLAT 1	8	D		YES				HLS E		
007308	GAMBIER	DR	108F2	1716794	PLAT 1	6	C		YES				HLS E		
007309	GAMBIER	DR	108F2	1716893	PLAT 1	7	D		YES				HLS E		
007310	GAMBIER	DR	108F3	1716802	PLAT 1	7	C		YES				HLS E		
007311	GAMBIER	DR	108F2	1716885	PLAT 1	6	D		YES				HLS E		
007313	GAMBIER	DR	108F2	1716877	PLAT 1	5	D		YES				HLS E		
007315	GAMBIER	DR	108F3	1716869	PLAT 1	4	D		YES				HLS E		
007403	GAMBIER	DR	108F3	1716851	PLAT 1	3	D		YES				HLS E		
007404	GAMBIER	DR	108F3	1716810	PLAT 1	8	C		YES				HLS E		
007405	GAMBIER	DR	108F3	1716844	PLAT 1	2	D		YES				HLS E		
007406	GAMBIER	DR	108F3	1716828	PLAT 1	9	C						HLS E		
007407	GAMBIER	DR	108F3	1716836	PLAT 1	1	D		YES				HLS E		
007408	GAMBIER	DR	108F3	1713296		17	H						HLS E		
007409	GAMBIER	DR	108F3	1713221		34	G						HLS E		
007410	GAMBIER	DR	108F3	1713288		16	H						HLS E		
007411	GAMBIER	DR	108F3	1713213		33	G						HLS E		
007412	GAMBIER	DR	108F3	1713270		15	H						HLS E		
007500	GAMBIER	DR	108F3	1713262		14	H						HLS E		
007501	GAMBIER	DR	108F3	1713098		21	G						HLS E		
007502	GAMBIER	DR	108F3	1713254		13	H						HLS E		
007503	GAMBIER	DR	108F3	1713080		20	G						HLS E		
007504	GAMBIER	DR	108F3	1713247		12	H						HLS E		
007505	GAMBIER	DR	108F3	1713072		19	G						HLS E		
007507	GAMBIER	DR	108F3	1713064		18	G						HLS E		
007600	GAMBIER	DR	108F3	1713015	(03 EAI-X TRS)	1	F						HLS E		
007601	GAMBIER	DR	108F3	1713056		17	G						HLS E		
007602	GAMBIER	DR	108F3	1713031		23	F						HLS E		
007603	GAMBIER	DR	108F3	1713049	2004 EAI-X TRS	16	G						HLS E		
007604	GAMBIER	DR	108F3	1728112		22	F						HLS E		
007605	GAMBIER	DR	108F3	1712132		15	G						HLS E		
007606	GAMBIER	DR	108F3	1714310		21	F						HLS E		
007607	GAMBIER	DR	108F3	1727106		14	G						HLS E		
007608	GAMBIER	DR	108F3	1765825		20	F						HLS E		

Property Address			Tax Map Grid	Tax Account	Legal Description	Lot	Block	Parcel	Noise Area	High Intensity Noise Zone	Safety Zone	Safety Zone	Height Limit Surface	Height Limit Surface	Height Limit Surface
007700	GAMBIER	DR	108F3	1740273		19	F						HLS E		
007701	GAMBIER	DR	108F3	1778539		6	G						HLS E		
007702	GAMBIER	DR	108F3	1768266		18	F						HLS E		
007703	GAMBIER	DR	108F3	1775733		5	G						HLS E		
007704	GAMBIER	DR	108F3	1738426		17	F						HLS E		
007705	GAMBIER	DR	108F3	1786276		4	G						HLS E		
007706	GAMBIER	DR	108F3	1713494	RES N 06 TRS	16	F						HLS E		
007708	GAMBIER	DR	108F3	1781871		15	F						HLS E		
007802	GAMBIER	DR	108F3	1713510		17	D						HLS E		
007803	GAMBIER	DR	108F3	1725654		25	A						HLS E		
007804	GAMBIER	DR	108F4	1775790		16	D						HLS E		
007805	GAMBIER	DR	108F4	1769678		24	A						HLS E		
007806	GAMBIER	DR	108F4	1768589		15	D						HLS E		
007807	GAMBIER	DR	108F4	1711993		23	A						HLS E		
007808	GAMBIER	DR	108F4	1724459		14	D						HLS E		
007809	GAMBIER	DR	108F4	1768308		22	A						HLS E		
007810	GAMBIER	DR	108F4	1734607		13	D						HLS E		
007811	GAMBIER	DR	108F4	1738525		21	A						HLS E		
007812	GAMBIER	DR	108F4	1769652		12	D						HLS E		
007900	GAMBIER	DR	108F4	1718907		6	C						HLS E		
007902	GAMBIER	DR	108F4	1738731		5	C						HLS E		
007909	GAMBIER	DR	108F4	1735299		3	A						HLS E		
000000	GARRETT A MORGAN	BLVD	067B3	2001071	PT OUTLOT 1 EQ .3204 AC -DEED1 0/11/05PEND- -RESEARCH 0								HLS B		
000000	GARRETT A MORGAN	BLVD	067B3	3513280	(NEW FROM 2072932 STR 2003)(.15AC TO 3970787 STR 08)			156					HLS B		
000000	GARRETT A MORGAN	BLVD	067B3	3513298	PT OUTLOT 1 (NEW FROM 2001063 STR 2003)								HLS B		
000000	GARRETT A MORGAN	BLVD	067B3	3723988	PT OUTLOT 1 (NEW FR 2001063 STR 05)								HLS B		
000100	GARRETT A MORGAN	BLVD	067B4	2001089	OUTLOT 2 -RESEARCHED 06-								HLS B		
000000	GATEWAY	BLVD	081C2	0475301	TR/DT S/B 9/15/99 09REMAIL2/24LDA	27	12						HLS E		
000000	GATEWAY	BLVD	081D2	0605055		4	51						HLS E		
000000	GATEWAY	BLVD	081C2	0615112		28	12						HLS E		
006300	GATEWAY	BLVD	081C2	0446971	LTS 12 13		4						HLS E		
006300	GATEWAY	BLVD	081C2	0446971	LTS 12 13		4						HLS E		
006302	GATEWAY	BLVD	081C2	0455360	LOTS 14.15		4						HLS E		
006302	GATEWAY	BLVD	081C2	0455360	LOTS 14.15		4						HLS E		
006304	GATEWAY	BLVD	081C2	0608117	LOTS 16.17.		4						HLS E		
006304	GATEWAY	BLVD	081C2	0608117	LOTS 16.17.		4						HLS E		
006305	GATEWAY	BLVD	081C3	0593038		7	5						HLS E		
006306	GATEWAY	BLVD	081C2	0651612	LOTS 18.19.		4						HLS E		
006306	GATEWAY	BLVD	081C2	0651612	LOTS 18.19.		4						HLS E		
006307	GATEWAY	BLVD	081C3	0656439	LOTS 5.6		5						HLS E		

Property Address			Tax Map Grid	Tax Account	Legal Description	Lot	Block	Parcel	Noise Area	High Intensity Noise Zone	Safety Zone	Safety Zone	Height Limit Surface	Height Limit Surface	Height Limit Surface
006307	GATEWAY	BLVD	081C3	0656439	LOTS 5.6		5						HLS E		
006308	GATEWAY	BLVD	081C2	0598136	LTS 20.21		4						HLS E		
006308	GATEWAY	BLVD	081C2	0598136	LTS 20.21		4						HLS E		
006309	GATEWAY	BLVD	081C3	0570788	LOTS 3.4		5						HLS E		
006309	GATEWAY	BLVD	081C3	0570788	LOTS 3.4		5						HLS E		
006310	GATEWAY	BLVD	081C2	0421594	LTS 22.23		4						HLS E		
006310	GATEWAY	BLVD	081C2	0421594	LTS 22.23		4						HLS E		
006311	GATEWAY	BLVD	081C3	0536227	LOTS 1.2		5						HLS E		
006311	GATEWAY	BLVD	081C3	0536227	LOTS 1.2		5						HLS E		
006316	GATEWAY	BLVD	081C2	0574228	LOTS 17 18		7						HLS E		
006316	GATEWAY	BLVD	081C2	0574228	LOTS 17 18		7						HLS E		
006317	GATEWAY	BLVD	081C2	0588046	LTS 15.16		8						HLS E		
006317	GATEWAY	BLVD	081C2	0588046	LTS 15.16		8						HLS E		
006318	GATEWAY	BLVD	081C2	0438499	LOTS 19.20.		7						HLS E		
006318	GATEWAY	BLVD	081C2	0438499	LOTS 19.20.		7						HLS E		
006319	GATEWAY	BLVD	081C2	0514752	LOTS 13.14		8						HLS E		
006319	GATEWAY	BLVD	081C2	0514752	LOTS 13.14		8						HLS E		
006320	GATEWAY	BLVD	081C2	2970341	LOTS 21 & 22 (STR FR #0512244 TO #2970341 FOR 96-97)								HLS E		
006320	GATEWAY	BLVD	081C2	2970341	LOTS 21 & 22 (STR FR #0512244 TO #2970341 FOR 96-97)								HLS E		
006321	GATEWAY	BLVD	081C2	0573378	LTS 11.12		8						HLS E		
006321	GATEWAY	BLVD	081C2	0573378	LTS 11.12		8						HLS E		
006322	GATEWAY	BLVD	081C2	0512244	LOTS 23 & 24 (STR TO #2970341 FR #0512244 FOR 96-97)		7						HLS E		
006322	GATEWAY	BLVD	081C2	0512244	LOTS 23 & 24 (STR TO #2970341 FR #0512244 FOR 96-97)		7						HLS E		
006323	GATEWAY	BLVD	081C2	0494971	LTS 9.10		8						HLS E		
006323	GATEWAY	BLVD	081C2	0494971	LTS 9.10		8						HLS E		
006324	GATEWAY	BLVD	081C2	0473785	LOTS 25 26 (ENTIRE IMPS RAZED 1/1/04)		7						HLS E		
006324	GATEWAY	BLVD	081C2	0473785	LOTS 25 26 (ENTIRE IMPS RAZED 1/1/04)		7						HLS E		
006325	GATEWAY	BLVD	081C2	0488296	LTS 7.8		8						HLS E		
006325	GATEWAY	BLVD	081C2	0488296	LTS 7.8		8						HLS E		
006326	GATEWAY	BLVD	081C2	0626226	LOTS 27.28 AMENDMENT		7						HLS E		
006326	GATEWAY	BLVD	081C2	0626226	LOTS 27.28 AMENDMENT		7						HLS E		
006327	GATEWAY	BLVD	081C2	0454462	LTS 5.6		8						HLS E		
006327	GATEWAY	BLVD	081C2	0454462	LTS 5.6		8						HLS E		
006329	GATEWAY	BLVD	081C2	0625319	LOTS 3.4.		8						HLS E		
006329	GATEWAY	BLVD	081C2	0625319	LOTS 3.4.		8						HLS E		
006330	GATEWAY	BLVD	081C2	0593137	LTS 31.32		7						HLS E		
006330	GATEWAY	BLVD	081C2	0593137	LTS 31.32		7						HLS E		
006330	GATEWAY	BLVD	081C2	0593145	LTS 29.30 CHURCH PARKING		7						HLS E		
006330	GATEWAY	BLVD	081C2	0593145	LTS 29.30 CHURCH PARKING		7						HLS E		
006331	GATEWAY	BLVD	081C2	0605584	LTS 1.2 09REMAIL2/24LDA CAE08- 16546 W/TDT 8/22/08		8						HLS E		

Property Address			Tax Map Grid	Tax Account	Legal Description	Lot	Block	Parcel	Noise Area	High Intensity Noise Zone	Safety Zone	Safety Zone	Height Limit Surface	Height Limit Surface	Height Limit Surface
006331	GATEWAY	BLVD	081C2	0605584	LTS 1.2 09REMAIL2/24LDA CAE08- 16546 W/TDT 8/22/08		8						HLS E		
006400	GATEWAY	BLVD	081C2	0467431	LOTS 17.18		12						HLS E		
006400	GATEWAY	BLVD	081C2	0467431	LOTS 17.18		12						HLS E		
006401	GATEWAY	BLVD	081C2	0515288	LTS 15.16		13						HLS E		
006401	GATEWAY	BLVD	081C2	0515288	LTS 15.16		13						HLS E		
006402	GATEWAY	BLVD	081C2	0512012	LOTS 19.20		12						HLS E		
006402	GATEWAY	BLVD	081C2	0512012	LOTS 19.20		12						HLS E		
006403	GATEWAY	BLVD	081C2	0645085	LOTS 13 14		13						HLS E		
006403	GATEWAY	BLVD	081C2	0645085	LOTS 13 14		13						HLS E		
006404	GATEWAY	BLVD	081C2	0506733	LOTS 21.22		12						HLS E		
006404	GATEWAY	BLVD	081C2	0506733	LOTS 21.22		12						HLS E		
006405	GATEWAY	BLVD	081C2	0642256	LOTS 11.12. (03 EAI-X TRS)		13						HLS E		
006405	GATEWAY	BLVD	081C2	0642256	LOTS 11.12. (03 EAI-X TRS)		13						HLS E		
006406	GATEWAY	BLVD	081C2	0464909	LTS 23.24 IMPS ON 23.24		12						HLS E		
006406	GATEWAY	BLVD	081C2	0464909	LTS 23.24 IMPS ON 23.24		12						HLS E		
006407	GATEWAY	BLVD	081C2	0434399	LOTS 9.10		13						HLS E		
006407	GATEWAY	BLVD	081C2	0434399	LOTS 9.10		13						HLS E		
006408	GATEWAY	BLVD	081C2	0475293	LOTS 25.26 IMPS ON 25.26 09REMAIL2/24LDA		12						HLS E		
006408	GATEWAY	BLVD	081C2	0475293	LOTS 25.26 IMPS ON 25.26 09REMAIL2/24LDA		12						HLS E		
006409	GATEWAY	BLVD	081C2	0549865	LOTS 7.8.		13						HLS E		
006409	GATEWAY	BLVD	081C2	0549865	LOTS 7.8.		13						HLS E		
006412	GATEWAY	BLVD	081C2	0615120	LOTS 29.30 2005 EAI-X TRS		12						HLS E		
006412	GATEWAY	BLVD	081C2	0615120	LOTS 29.30 2005 EAI-X TRS		12						HLS E		
006413	GATEWAY	BLVD	081C2	0546572	LOTS 3.4.5.6		13						HLS E		
006413	GATEWAY	BLVD	081C2	0546572	LOTS 3.4.5.6		13						HLS E		
006413	GATEWAY	BLVD	081C2	0546572	LOTS 3.4.5.6		13						HLS E		
006413	GATEWAY	BLVD	081C2	0546572	LOTS 3.4.5.6		13						HLS E		
006414	GATEWAY	BLVD	081C2	0507228	LOTS 31.32		12						HLS E		
006414	GATEWAY	BLVD	081C2	0507228	LOTS 31.32		12						HLS E		
006415	GATEWAY	BLVD	081C2	0437616	LOTS 1.2		13						HLS E		
006415	GATEWAY	BLVD	081C2	0437616	LOTS 1.2		13						HLS E		
006500	GATEWAY	BLVD	081C2	0650226	LTS 17.18		17						HLS E		
006500	GATEWAY	BLVD	081C2	0650226	LTS 17.18		17						HLS E		
006501	GATEWAY	BLVD	081C2	0537647	LTS 15.16		18						HLS E		
006501	GATEWAY	BLVD	081C2	0537647	LTS 15.16		18						HLS E		
006504	GATEWAY	BLVD	081C2	0625467	LOTS 19 THRU 22		17						HLS E		
006504	GATEWAY	BLVD	081C2	0625467	LOTS 19 THRU 22		17						HLS E		
006504	GATEWAY	BLVD	081C2	0625467	LOTS 19 THRU 22		17						HLS E		
006504	GATEWAY	BLVD	081C2	0625467	LOTS 19 THRU 22		17						HLS E		
006505	GATEWAY	BLVD	081C2	0467571	LOTS 11.12.13.14 TS-DT S/B 1-4-2007		18						HLS E		

Property Address			Tax Map Grid	Tax Account	Legal Description	Lot	Block	Parcel	Noise Area	High Intensity Noise Zone	Safety Zone	Safety Zone	Height Limit Surface	Height Limit Surface	Height Limit Surface
006505	GATEWAY	BLVD	081C2	0467571	LOTS 11.12.13.14 TS-DT S/B 1-4-2007		18						HLS E		
006505	GATEWAY	BLVD	081C2	0467571	LOTS 11.12.13.14 TS-DT S/B 1-4-2007		18						HLS E		
006505	GATEWAY	BLVD	081C2	0467571	LOTS 11.12.13.14 TS-DT S/B 1-4-2007		18						HLS E		
006506	GATEWAY	BLVD	081C2	0490060	LTS 23.24.25 IMP ON ALL		17						HLS E		
006506	GATEWAY	BLVD	081C2	0490060	LTS 23.24.25 IMP ON ALL		17						HLS E		
006506	GATEWAY	BLVD	081C2	0490060	LTS 23.24.25 IMP ON ALL		17						HLS E		
006507	GATEWAY	BLVD	081D2	0443358	LOTS 8.9.10		18						HLS E		
006507	GATEWAY	BLVD	081D2	0443358	LOTS 8.9.10		18						HLS E		
006507	GATEWAY	BLVD	081D2	0443358	LOTS 8.9.10		18						HLS E		
006508	GATEWAY	BLVD	081D2	0464404	LTS 26.27		17						HLS E		
006508	GATEWAY	BLVD	081D2	0464404	LTS 26.27		17						HLS E		
006510	GATEWAY	BLVD	081D2	0531103	LTS 28 29 30 IMPS 28 29		17						HLS E		
006510	GATEWAY	BLVD	081D2	0531103	LTS 28 29 30 IMPS 28 29		17						HLS E		
006510	GATEWAY	BLVD	081D2	0531103	LTS 28 29 30 IMPS 28 29		17						HLS E		
006511	GATEWAY	BLVD	081D2	0515072	LTS 5.6.7 IMPS ON 5.6.7 2005 EAI-X TRS		18						HLS E		
006511	GATEWAY	BLVD	081D2	0515072	LTS 5.6.7 IMPS ON 5.6.7 2005 EAI-X TRS		18						HLS E		
006511	GATEWAY	BLVD	081D2	0515072	LTS 5.6.7 IMPS ON 5.6.7 2005 EAI-X TRS		18						HLS E		
006512	GATEWAY	BLVD	081D2	0557942	LTS 31.32		17						HLS E		
006512	GATEWAY	BLVD	081D2	0557942	LTS 31.32		17						HLS E		
006513	GATEWAY	BLVD	081D2	0451898	LOTS 3.4		18						HLS E		
006513	GATEWAY	BLVD	081D2	0451898	LOTS 3.4		18						HLS E		
006515	GATEWAY	BLVD	081D2	0420844	LOTS 1.2		18						HLS E		
006515	GATEWAY	BLVD	081D2	0420844	LOTS 1.2		18						HLS E		
006600	GATEWAY	BLVD	081D2	0480574	LOTS 17.18		23						HLS E		
006600	GATEWAY	BLVD	081D2	0480574	LOTS 17.18		23						HLS E		
006602	GATEWAY	BLVD	081D2	0421669	LOTS 19.20		23						HLS E		
006602	GATEWAY	BLVD	081D2	0421669	LOTS 19.20		23						HLS E		
006603	GATEWAY	BLVD	081D2	0448423	LOTS 13.14		24						HLS E		
006603	GATEWAY	BLVD	081D2	0448423	LOTS 13.14		24						HLS E		
006604	GATEWAY	BLVD	081D2	0614271	LOTS 21.22 IMPS ON 21.22		23						HLS E		
006604	GATEWAY	BLVD	081D2	0614271	LOTS 21.22 IMPS ON 21.22		23						HLS E		
006605	GATEWAY	BLVD	081D2	0584870	LOTS 11.12.		24						HLS E		
006605	GATEWAY	BLVD	081D2	0584870	LOTS 11.12.		24						HLS E		
006606	GATEWAY	BLVD	081D2	0575084	LTS 23.24		23						HLS E		
006606	GATEWAY	BLVD	081D2	0575084	LTS 23.24		23						HLS E		
006607	GATEWAY	BLVD	081D2	0513556	LOTS 9.10.		24						HLS E		
006607	GATEWAY	BLVD	081D2	0513556	LOTS 9.10.		24						HLS E		
006608	GATEWAY	BLVD	081D2	0536540	LOTS 25.26		23						HLS E		
006608	GATEWAY	BLVD	081D2	0536540	LOTS 25.26		23						HLS E		
006609	GATEWAY	BLVD	081D2	0468504	LOTS 7.8		24						HLS E		

Property Address			Tax Map Grid	Tax Account	Legal Description	Lot	Block	Parcel	Noise Area	High Intensity Noise Zone	Safety Zone	Safety Zone	Height Limit Surface	Height Limit Surface	Height Limit Surface
006609	GATEWAY	BLVD	081D2	0468504	LOTS 7.8		24						HLS E		
006610	GATEWAY	BLVD	081D2	0551598	LTS 27.28		23						HLS E		
006610	GATEWAY	BLVD	081D2	0551598	LTS 27.28		23						HLS E		
006611	GATEWAY	BLVD	081D2	0597344	LOTS 5.6		24						HLS E		
006611	GATEWAY	BLVD	081D2	0597344	LOTS 5.6		24						HLS E		
006612	GATEWAY	BLVD	081D2	0423566	LTS 29.30		23						HLS E		
006612	GATEWAY	BLVD	081D2	0423566	LTS 29.30		23						HLS E		
006613	GATEWAY	BLVD	081D2	0546259	LOTS 3.4		24						HLS E		
006613	GATEWAY	BLVD	081D2	0546259	LOTS 3.4		24						HLS E		
006614	GATEWAY	BLVD	081D2	0559393	LOTS 31.32.		23						HLS E		
006614	GATEWAY	BLVD	081D2	0559393	LOTS 31.32.		23						HLS E		
006615	GATEWAY	BLVD	081D2	0615476	LOTS 1.2		24						HLS E		
006615	GATEWAY	BLVD	081D2	0615476	LOTS 1.2		24						HLS E		
006700	GATEWAY	BLVD	081D2	0468850	LOTS 17.18.		29						HLS E		
006700	GATEWAY	BLVD	081D2	0468850	LOTS 17.18.		29						HLS E		
006701	GATEWAY	BLVD	081D2	0634295	LOTS 13 14 15 16		30						HLS E		
006701	GATEWAY	BLVD	081D2	0634295	LOTS 13 14 15 16		30						HLS E		
006701	GATEWAY	BLVD	081D2	0634295	LOTS 13 14 15 16		30						HLS E		
006701	GATEWAY	BLVD	081D2	0634295	LOTS 13 14 15 16		30						HLS E		
006702	GATEWAY	BLVD	081D2	0414599	LTS 19.20.21		29						HLS E		
006702	GATEWAY	BLVD	081D2	0414599	LTS 19.20.21		29						HLS E		
006702	GATEWAY	BLVD	081D2	0414599	LTS 19.20.21		29						HLS E		
006705	GATEWAY	BLVD	081D2	0550756	LTS 11.12		30						HLS E		
006705	GATEWAY	BLVD	081D2	0550756	LTS 11.12		30						HLS E		
006706	GATEWAY	BLVD	081D2	0641209	LTS 22.23.24		29						HLS E		
006706	GATEWAY	BLVD	081D2	0641209	LTS 22.23.24		29						HLS E		
006706	GATEWAY	BLVD	081D2	0641209	LTS 22.23.24		29						HLS E		
006707	GATEWAY	BLVD	081D2	0562603	LOTS 9.10		30						HLS E		
006707	GATEWAY	BLVD	081D2	0562603	LOTS 9.10		30						HLS E		
006708	GATEWAY	BLVD	081D2	0485763	LTS 25.26 2004 EAI-X TRS T-DT S /B 06/02/04 L19611F557		29						HLS E		
006708	GATEWAY	BLVD	081D2	0485763	LTS 25.26 2004 EAI-X TRS T-DT S /B 06/02/04 L19611F557		29						HLS E		
006709	GATEWAY	BLVD	081D2	0560128	LOTS 7.8		30						HLS E		
006709	GATEWAY	BLVD	081D2	0560128	LOTS 7.8		30						HLS E		
006710	GATEWAY	BLVD	081D2	0514943	LTS 27.28		29						HLS E		
006710	GATEWAY	BLVD	081D2	0514943	LTS 27.28		29						HLS E		
006711	GATEWAY	BLVD	081D2	0417790	LTS 5.6		30						HLS E		
006711	GATEWAY	BLVD	081D2	0417790	LTS 5.6		30						HLS E		
006712	GATEWAY	BLVD	081D2	0424945	LTS 29.30		29						HLS E		
006712	GATEWAY	BLVD	081D2	0424945	LTS 29.30		29						HLS E		
006713	GATEWAY	BLVD	081D2	0512087	LTS 3.4 T-DT S/B 10/05/04 L20410 F398		30						HLS E		

Property Address			Tax Map Grid	Tax Account	Legal Description	Lot	Block	Parcel	Noise Area	High Intensity Noise Zone	Safety Zone	Safety Zone	Height Limit Surface	Height Limit Surface	Height Limit Surface
006713	GATEWAY	BLVD	081D2	0512087	LTS 3.4 T-DT S/B 10/05/04 L20410 F398		30						HLS E		
006714	GATEWAY	BLVD	081D2	0524835	ABND ST ADJ LOT 32 LOTS 31.32 CAE07- 06611 W/TDT 4/17/07		29						HLS E		
006714	GATEWAY	BLVD	081D2	0524835	ABND ST ADJ LOT 32 LOTS 31.32 CAE07- 06611 W/TDT 4/17/07		29						HLS E		
006715	GATEWAY	BLVD	081D2	0648568	LOTS 1.2		30						HLS E		
006715	GATEWAY	BLVD	081D2	0648568	LOTS 1.2		30						HLS E		
006718	GATEWAY	BLVD	081D2	0440297	LOT 8 & ABND ST		52						HLS E		
006719	GATEWAY	BLVD	081D2	0651281		5	51						HLS E		
006720	GATEWAY	BLVD	081D2	0538595		9	52						HLS E		
006721	GATEWAY	BLVD	081D2	0593897		6	51						HLS E		
006723	GATEWAY	BLVD	081D2	0531251		7	51						HLS E		
006801	GATEWAY	BLVD	081D2	0474080		8	51						HLS E		
006811	GATEWAY	BLVD	081D2	0514166		9	51						HLS E		
006901	GATEWAY	BLVD	081D2	0512525		3	58						HLS E		
006903	GATEWAY	BLVD	081D2	0656116		4	58						HLS E		
006905	GATEWAY	BLVD	081D2	0639583		5	58						HLS E		
006906	GATEWAY	BLVD	081D2	0637256		25	57						HLS E		
006907	GATEWAY	BLVD	081D2	0619148		6	58						HLS E		
006908	GATEWAY	BLVD	081D2	0637108		24	57						HLS E		
006909	GATEWAY	BLVD	081D2	0423103		7	58						HLS E		
006910	GATEWAY	BLVD	081D2	0629261		23	57						HLS E		
006911	GATEWAY	BLVD	081D2	0482430		8	58						HLS E		
006912	GATEWAY	BLVD	081D2	0544643		22	57						HLS E		
006913	GATEWAY	BLVD	081E2	0460881		9	58						HLS E		
006914	GATEWAY	BLVD	081D2	0486191		21	57						HLS E		
006915	GATEWAY	BLVD	081E2	0504944	T-DT S/B 07/29/04 L20058 F187	10	58						HLS E		
006916	GATEWAY	BLVD	081E2	0460345		20	57						HLS E		
006917	GATEWAY	BLVD	081E2	0638627		11	58						HLS E		
006918	GATEWAY	BLVD	081E2	0546804		19	57						HLS E		
006919	GATEWAY	BLVD	081E2	0638734		12	58						HLS E		
006920	GATEWAY	BLVD	081E2	0552828		18	57						HLS E		
006921	GATEWAY	BLVD	081E2	0447953		13	58						HLS E		
006922	GATEWAY	BLVD	081E2	0571430		17	57						HLS E		
006923	GATEWAY	BLVD	081E2	0656165		14	58						HLS E		
006924	GATEWAY	BLVD	081E2	0551515		16	57						HLS E		
006925	GATEWAY	BLVD	081E2	0489500		15	58						HLS E		
007001	GATEWAY	BLVD	081E2	0588061		3	61						HLS E		
007002	GATEWAY	BLVD	081E2	0572453		1	62						HLS E	HLS G	
007003	GATEWAY	BLVD	081E2	0464768		4	61						HLS E	HLS G	
007005	GATEWAY	BLVD	081E2	0424192		5	61						HLS G		
007006	GATEWAY	BLVD	081E2	0578948		29	62						HLS E	HLS G	

Property Address			Tax Map Grid	Tax Account	Legal Description	Lot	Block	Parcel	Noise Area	High Intensity Noise Zone	Safety Zone	Safety Zone	Height Limit Surface	Height Limit Surface	Height Limit Surface
007007	GATEWAY	BLVD	081E2	0479022		6	61						HLS G		
007008	GATEWAY	BLVD	081E2	0653675		28	62						HLS G		
007009	GATEWAY	BLVD	081E2	0587782		7	61						HLS G		
007011	GATEWAY	BLVD	081E2	0608125		8	61						HLS G		
007012	GATEWAY	BLVD	081E2	0573972		26	62						HLS G		
007013	GATEWAY	BLVD	081E2	0651232		9	61						HLS G		
007014	GATEWAY	BLVD	081E2	0548883	-DEED11/12/08TRSQ-	25	62						HLS G		
007015	GATEWAY	BLVD	081E2	0624486		10	61						HLS G		
007016	GATEWAY	BLVD	081E2	0574111		24	62						HLS G		
007017	GATEWAY	BLVD	081E2	0437046		11	61						HLS G		
007100	GATEWAY	BLVD	081E2	0590307		23	62						HLS G		
007101	GATEWAY	BLVD	081E2	0576421		12	61						HLS G		
007102	GATEWAY	BLVD	081E2	0422022		22	62						HLS G		
007103	GATEWAY	BLVD	081E2	0485789		13	61						HLS G		
007104	GATEWAY	BLVD	081E2	0579441		21	62						HLS G		
007105	GATEWAY	BLVD	081E2	0421404		14	61						HLS G		
007106	GATEWAY	BLVD	081E2	0544874		20	62						HLS G		
007107	GATEWAY	BLVD	081E2	0574475		15	61						HLS G		
007108	GATEWAY	BLVD	081E2	0615443		19	62						HLS G		
007109	GATEWAY	BLVD	081E2	0466573		16	61						HLS G		
007110	GATEWAY	BLVD	081E2	0482810		18	62						HLS G		
007111	GATEWAY	BLVD	081E2	0576793		17	61						HLS G		
007112	GATEWAY	BLVD	081E2	0451179		17	62						HLS G		
007113	GATEWAY	BLVD	081E2	0584656		18	61						HLS G		
007115	GATEWAY	BLVD	081E2	0533968		19	61						HLS G		
007906	GATEWAY	BLVD	081E2	0451617		27	62						HLS G		
000000	GATEWAY PARK	CT	073F3	5575160	PLAT 1, PT OF PAR B COMMOM AREA								HLS B		
000000	GATEWAY PARK	CT	073F3	5575182	PLAT 1, PAR E COMMON AREA								HLS B		
001100	GATEWAY PARK	CT	073F3	5575158	PLAT 1	22							HLS B		
001101	GATEWAY PARK	CT	073F3	5575045	PLAT 1	1							HLS B		
001103	GATEWAY PARK	CT	073F3	5575056	PLAT 1	2							HLS B		
001104	GATEWAY PARK	CT	073F3	5575136	PLAT 1	20							HLS B		
001105	GATEWAY PARK	CT	073F3	5575067	PLAT 1	3							HLS B		
001106	GATEWAY PARK	CT	073F3	5575125	PLAT 1	19							HLS B		
001107	GATEWAY PARK	CT	073F3	5575078	PLAT 1	4							HLS B		
001108	GATEWAY PARK	CT	073F3	5575114	PLAT 1	18							HLS B		
001109	GATEWAY PARK	CT	073F3	5575080	PLAT 1	5							HLS B		
001110	GATEWAY PARK	CT	073F3	5575103	PLAT 1	17							HLS B		
001111	GATEWAY PARK	CT	073F3	5575091	PLAT 1	6							HLS B		
001113	GATEWAY PARK	CT	073F3	5575193	PLAT2	7							HLS B		

Property Address			Tax Map Grid	Tax Account	Legal Description	Lot	Block	Parcel	Noise Area	High Intensity Noise Zone	Safety Zone	Safety Zone	Height Limit Surface	Height Limit Surface	Height Limit Surface
001115	GATEWAY PARK	CT	073F3	5575205	PLAT2	8							HLS B		
001117	GATEWAY PARK	CT	073F3	5575216	PLAT2	9							HLS B		
001119	GATEWAY PARK	CT	073F3	5575227	PLAT2	10							HLS B		
001121	GATEWAY PARK	CT	073F3	5575238	PLAT2	11							HLS B		
001122	GATEWAY PARK	CT	073F3	5575284	PLAT2	16							HLS B		
001123	GATEWAY PARK	CT	073F3	5575240	PLAT2	12							HLS B		
001124	GATEWAY PARK	CT	073F3	5575273	PLAT2	15							HLS B		
001125	GATEWAY PARK	CT	073F3	5575251	PLAT2	13							HLS B		
001126	GATEWAY PARK	CT	073F3	5575262	PLAT2	14							HLS B		
000000	GATEWAY PARK CT		073F3	5575147	PLAT 1	21							HLS B		
006701	GENEVA	LN	107A1	0984351	ADDN (03 EAI-X TRS) CAE07- 31185 W/T-DT 1/7/09	3	C						HLS E		
006702	GENEVA	LN	107A1	0934505	2ND ADDN	4	D						HLS E		
006703	GENEVA	LN	107A1	0912758	2ND ADDN	7	C						HLS E		
006704	GENEVA	LN	107A1	0884791	2ND ADDN	5	D						HLS E		
006705	GENEVA	LN	107A1	0846501	2ND ADDN	8	C						HLS E		
006706	GENEVA	LN	107B1	0985010	2ND ADDN	7	D						HLS E		
006707	GENEVA	LN	107A1	0904714	2ND ADDN	9	C						HLS E		
006708	GENEVA	LN	107B1	0905703	2ND ADDN	9	D						HLS E		
006709	GENEVA	LN	107A1	0893826		9	2						HLS E		
006710	GENEVA	LN	107B1	0893982		25	2						HLS E		
006711	GENEVA	LN	107B1	0893834		10	2						HLS E		
006800	GENEVA	LN	107B1	0893974		24	2						HLS E		
006801	GENEVA	LN	107B1	0893842		11	2						HLS E		
006802	GENEVA	LN	107B1	0893966		23	2						HLS E		
006803	GENEVA	LN	107B1	0893859		12	2						HLS E		
006804	GENEVA	LN	107B1	0893958		22	2						HLS E		
006805	GENEVA	LN	107B1	0893867		13	2						HLS E		
006806	GENEVA	LN	107B1	0893941		21	2						HLS E		
006807	GENEVA	LN	107B1	0893875		14	2						HLS E		
006808	GENEVA	LN	107B1	0893933		20	2						HLS E		
006809	GENEVA	LN	107B1	0893883		15	2						HLS E		
006900	GENEVA	LN	107B1	0893925		19	2						HLS E		
006902	GENEVA	LN	107B1	0893917		18	2						HLS E		
006903	GENEVA	LN	107B1	0893891		16	2						HLS E		
006904	GENEVA	LN	107B1	0893909		17	2						HLS E		
000000	GENTIAN	CT	109B2	1764166	PARCEL F COMMON AREA AGTX PD		G						HLS E		
010500	GENTIAN	CT	109B2	1763903		28	G						HLS E		
010501	GENTIAN	CT	109B2	1763895		27	G						HLS E		
010502	GENTIAN	CT	109B2	1763911		29	G						HLS E		
010503	GENTIAN	CT	109A2	1763887		26	G						HLS E		

Property Address			Tax Map Grid	Tax Account	Legal Description	Lot	Block	Parcel	Noise Area	High Intensity Noise Zone	Safety Zone	Safety Zone	Height Limit Surface	Height Limit Surface	Height Limit Surface
010504	GENTIAN	CT	109B2	1763929		30	G						HLS E		
010505	GENTIAN	CT	109A2	1763879		25	G						HLS E		
010506	GENTIAN	CT	109B2	1763937	DEED SEPTEMBER 15, 2015 TRS-Q	31	G						HLS E		
010507	GENTIAN	CT	109B2	1763861		24	G						HLS E		
010508	GENTIAN	CT	109B2	1763945		32	G						HLS E		
010509	GENTIAN	CT	109A2	1763853		23	G						HLS E		
010511	GENTIAN	CT	109A2	1763846		22	G						HLS E		
010512	GENTIAN	CT	109B2	1763952		33	G						HLS E		
010513	GENTIAN	CT	109A2	1763838		21	G						HLS E		
010515	GENTIAN	CT	109A2	1763820		20	G						HLS E		
010516	GENTIAN	CT	109A2	1763739		11	G						HLS E		
010517	GENTIAN	CT	109A2	1763812	CAE08-20899 W/TDT 1/5/2010	19	G						HLS E		
010518	GENTIAN	CT	109A2	1763747		12	G						HLS E		
010519	GENTIAN	CT	109A2	1763804		18	G						HLS E		
010520	GENTIAN	CT	109A2	1763754		13	G						HLS E		
010521	GENTIAN	CT	109A2	3066891	PARCEL T COMMON AREA PER PLAT		G						HLS E		
010522	GENTIAN	CT	109A2	1763762		14	G						HLS E		
010523	GENTIAN	CT	109A2	3066883		60	G						HLS E		
010524	GENTIAN	CT	109A2	3066875		59	G						HLS E		
000003	GENTRY	LN	066E4	2020873	LOT 1 EX N 5 FT (ENTIRE IMPS RAZED 2002)								HLS B		
000009	GENTRY	LN	066E4	2017663	(03 EAI-X TRS)	2							HLS B		
000011	GENTRY	LN	066E4	2110062		3							HLS B		
000013	GENTRY	LN	066E4	2109098		4							HLS B		
000015	GENTRY	LN	066E4	2015907		5							HLS B		
000017	GENTRY	LN	066E4	2095834		6							HLS B		
000019	GENTRY	LN	066E4	2012557		7							HLS B		
000021	GENTRY	LN	066E4	2067155		8							HLS B		
000023	GENTRY	LN	066E4	2032134				175					HLS B		
000028	GENTRY	LN	066E4	2097053	PT PAR 173 (3967 SF DFR TO PG CO 99-00 L12401 F373)			173					HLS B		
	GENTRY	LN	066E4	2016632				174					HLS B		
	GENTRY	LN	066E4	2017671	N 5 FT LOT 1								HLS B		
006300	GEORGE WASHINGTON	DR	097F4	0610584		1	11						HLS E		
006301	GEORGE WASHINGTON	DR	097F4	0455972		1	10						HLS E		
006302	GEORGE WASHINGTON	DR	097F4	0562314		2	11						HLS E		
006303	GEORGE WASHINGTON	DR	097F4	0458430		2	10						HLS E		
006304	GEORGE WASHINGTON	DR	097F4	0444117		3	11						HLS E		
006305	GEORGE WASHINGTON	DR	097F4	0643023		3	10						HLS E		
006306	GEORGE WASHINGTON	DR	097F4	0535716	09REMAIL2/24LDA	4	11						HLS E		
006307	GEORGE WASHINGTON	DR	097F4	0481770		4	10						HLS E		
006308	GEORGE WASHINGTON	DR	097F4	0594903		5	11						HLS E		

Property Address			Tax Map Grid	Tax Account	Legal Description	Lot	Block	Parcel	Noise Area	High Intensity Noise Zone	Safety Zone	Safety Zone	Height Limit Surface	Height Limit Surface	Height Limit Surface
006309	GEORGE WASHINGTON	DR	097F4	0633016		5	10						HLS E		
006310	GEORGE WASHINGTON	DR	097F4	0530543		6	11						HLS E		
000000	GEORGIAN	LN	108F3	3650892	PARCEL B		A						HLS E		
007300	GEORGIAN	DR	108F2	1717016	PLAT 2	1	A						HLS E		
007302	GEORGIAN	DR	108F2	1717024	PLAT 2	2	A						HLS E		
007304	GEORGIAN	DR	108F2	1717032	PLAT 2 CAE09-23362 W/TDT 5/27/10	3	A						HLS E		
007305	GEORGIAN	DR	108F2	1716778	PLAT 1	4	C						HLS E		
007400	GEORGIAN	DR	108F2	1717040	PLAT 2	4	A						HLS E		
007401	GEORGIAN	DR	108F3	1716760	PLAT 1	3	C						HLS E		
007402	GEORGIAN	DR	108F3	1717057	PLAT 2	5	A						HLS E		
007403	GEORGIAN	DR	108F3	1716752	PLAT 1	2	C						HLS E		
007404	GEORGIAN	DR	108F3	1717065	PLAT 2	6	A						HLS E		
007405	GEORGIAN	DR	108F3	1716745	PLAT 1	1	C						HLS E		
007502	GEORGIAN	DR	108F3	1717123	PLAT 2	3	B						HLS E		
007504	GEORGIAN	DR	108F3	1717131	PLAT 2	4	B						HLS E		
007506	GEORGIAN	DR	108F3	1717149	PLAT 2	5	B						HLS E		
007600	GEORGIAN	DR	108F3	1717156	PLAT 2	6	B						HLS E		
007601	GEORGIAN	DR	108F3	1717388	PLAT 3	1	E						HLS E		
007602	GEORGIAN	DR	108F3	1717164	PLAT 2	7	B						HLS E		
007603	GEORGIAN	DR	108F3	1717396	PLAT 3	2	E						HLS E		
007604	GEORGIAN	DR	108F3	1717172	PLAT 2	8	B						HLS E		
007605	GEORGIAN	DR	108F3	1717404	PLAT 3	3	E						HLS E		
007606	GEORGIAN	DR	108F3	1717180	PLAT 2	9	B						HLS E		
007607	GEORGIAN	DR	108F3	1717412	PLAT 3	4	E						HLS E		
007608	GEORGIAN	DR	108F3	1717198	PLAT 2 CAE08-05810 W/TDT 1/25/10	10	B						HLS E		
007701	GEORGIAN	DR	108F3	1717420	PLAT 3	5	E						HLS E		
007702	GEORGIAN	DR	108F3	1717578	PLAT 3	20	E						HLS E		
007703	GEORGIAN	DR	108F3	1717438	PLAT 3	6	E						HLS E		
007704	GEORGIAN	DR	108F3	1717560	PLAT 3	19	E						HLS E		
007705	GEORGIAN	DR	108F3	1717446	PLAT 3	7	E						HLS E		
007706	GEORGIAN	DR	108F3	1717552	PLAT 3	18	E						HLS E		
007707	GEORGIAN	DR	108F3	1717453	PLAT 3	8	E						HLS E		
007708	GEORGIAN	DR	108F3	1717545	PLAT 3	17	E						HLS E		
007709	GEORGIAN	DR	108F3	1717461	PLAT 3	9	E						HLS E		
007710	GEORGIAN	DR	108F3	1717537	PLAT 3	16	E						HLS E		
007711	GEORGIAN	DR	108F3	1717479	PLAT 3	10	E						HLS E		
007712	GEORGIAN	DR	108F3	1717529	PLAT 3	15	E						HLS E		
007713	GEORGIAN	DR	108F3	1717487	PLAT 3	11	E						HLS E		
007714	GEORGIAN	DR	108F3	1717511	PLAT 3	14	E						HLS E		
007715	GEORGIAN	DR	108F3	1717495	PLAT 3	12	E						HLS E		

Property Address			Tax Map Grid	Tax Account	Legal Description	Lot	Block	Parcel	Noise Area	High Intensity Noise Zone	Safety Zone	Safety Zone	Height Limit Surface	Height Limit Surface	Height Limit Surface
007716	GEORGIAN	DR	108F3	1717503	PLAT 3	13	E						HLS E		
010100	GEORGIAN	LN	108F3	1717073	PLAT 2	7	A						HLS E		
010101	GEORGIAN	LN	108F3	1717115	PLAT 2	2	B						HLS E		
010102	GEORGIAN	LN	108F3	1717081	PLAT 2	8	A						HLS E		
010103	GEORGIAN	LN	108F3	1717107	PLAT 2	1	B						HLS E		
010104	GEORGIAN	LN	108F3	3650710		10	A						HLS E		
010105	GEORGIAN	LN	108F3	3650884		27	A						HLS E		
010106	GEORGIAN	LN	108F3	3650728		11	A						HLS E		
010108	GEORGIAN	LN	108F3	3650736		12	A						HLS E		
010110	GEORGIAN	LN	108F3	3650744		13	A						HLS E		
010111	GEORGIAN	LN	108F3	3650785		17	A						HLS E		
010112	GEORGIAN	LN	109A3	3650751		14	A						HLS E		
010113	GEORGIAN	LN	108F3	3650777		16	A						HLS E		
010114	GEORGIAN	LN	109A3	3650769		15	A						HLS E		
000000	GLADESIDE	DR	117C1	0955773	PARCEL C		D		YES				HLS B	HLS E	HLS G
000000	GLADESIDE	DR	117C1	0955781	PARCEL B COMMON AREA PER PLAT		D		YES				HLS E	HLS G	
008800	GLADESIDE	DR	117C1	0955732	(03 EAI-X TRS)	25	D		YES				HLS E	HLS G	
008801	GLADESIDE	DR	117C1	0955724		24	D		YES				HLS E	HLS G	
008802	GLADESIDE	DR	117C1	0955740		26	D		YES				HLS E		
008803	GLADESIDE	DR	117C1	0955716	2004 EAI-X TRS	23	D		YES				HLS E	HLS G	
008804	GLADESIDE	DR	117C1	0955757		27	D		YES				HLS E		
008805	GLADESIDE	DR	117C1	0955708		22	D		YES				HLS E	HLS G	
008807	GLADESIDE	DR	117C1	0955690		21	D		YES				HLS E		
008808	GLADESIDE	DR	117C1	0955765		28	D		YES				HLS E		
008809	GLADESIDE	DR	117C1	0955617		20	D		YES				HLS E		
008810	GLADESIDE	DR	117C1	0955625		29	D		YES				HLS E		
008811	GLADESIDE	DR	117C1	0955609		19	D		YES				HLS E		
008812	GLADESIDE	DR	117D1	0955633		30	D		YES				HLS E		
008813	GLADESIDE	DR	117D1	0955591		18	D		YES				HLS E		
008814	GLADESIDE	DR	117D1	0955641		31	D		YES				HLS E		
008902	GLADESIDE	DR	117D1	0956557		2	E		YES				HLS E		
008903	GLADESIDE	DR	117D1	0956680		15	E		YES				HLS E		
008904	GLADESIDE	DR	117D1	0956565		3	E		YES				HLS E		
008905	GLADESIDE	DR	117D1	0956672		14	E		YES				HLS E		
008906	GLADESIDE	DR	117D1	0956573		4	E		YES				HLS E		
008908	GLADESIDE	DR	117D1	0956581		5	E		YES				HLS E		
008909	GLADESIDE	DR	117D1	0956664	2004 EAI-X TRS	13	E		YES				HLS E		
008910	GLADESIDE	DR	117D1	0956599		6	E		YES				HLS E		
008911	GLADESIDE	DR	117D1	0956656		12	E		YES				HLS E		
008912	GLADESIDE	DR	117D1	0956607		7	E		YES				HLS E		

Property Address			Tax Map Grid	Tax Account	Legal Description	Lot	Block	Parcel	Noise Area	High Intensity Noise Zone	Safety Zone	Safety Zone	Height Limit Surface	Height Limit Surface	Height Limit Surface
008913	GLADESIDE	DR	117D1	0956649		11	E		YES				HLS E		
008914	GLADESIDE	DR	117D1	0956615		8	E		YES				HLS E		
008915	GLADESIDE	DR	117D1	0956631	2004 EAI-X TRS	10	E		YES				HLS E		
008916	GLADESIDE	DR	117D1	0956623		9	E		YES				HLS E		
000000	GLEN OAK	DR	097F4	0532762	OUTLOT B		B						HLS E		
006405	GLEN OAK	DR	097F4	0503037		3	A						HLS E		
006408	GLEN OAK	DR	097F4	0542423		1	B						HLS E		
006409	GLEN OAK	DR	097F4	0615039		4	A						HLS E		
006412	GLEN OAK	DR	097F4	0428862	DAMAGED PROPERTY- FIRE-IMPS REMOVED 3/1/08 REBUILT 1/1/09	2	B						HLS E		
006413	GLEN OAK	DR	097F4	0545806		5	A						HLS E		
006416	GLEN OAK	DR	097F4	0576090		3	B						HLS E		
006417	GLEN OAK	DR	097F4	0620393		6	A						HLS E		
006420	GLEN OAK	DR	097F4	0644138		4	B						HLS E		
006421	GLEN OAK	DR	097F4	0485839		7	A						HLS E		
006424	GLEN OAK	DR	097F4	0435255		5	B						HLS E		
006425	GLEN OAK	DR	097F4	0641852		8	A						HLS E		
006428	GLEN OAK	DR	097F4	0597039		6	B						HLS E		
006429	GLEN OAK	DR	097F4	0594432		9	A						HLS E		
008300	GLEN ROBIN	CT	116C1	2827061		30							HLS E		
008302	GLEN ROBIN	CT	116C1	2827079		31							HLS E		
008303	GLEN ROBIN	CT	116C1	2827103		34							HLS E		
008304	GLEN ROBIN	CT	116C1	2827087		32							HLS E		
008305	GLEN ROBIN	CT	116C1	2827095		33							HLS E		
	GLEN VALLEY	CT	067C3	2074342	PARCEL E COMMON AREA		A						HLS B		
	GLEN VALLEY	DR	067D4	2074359	PARCEL G COMMON AREA		B						HLS B		
	GLEN VALLEY	DR	067C4	2074409	PARCEL A COMMON AREA		A						HLS B		
	GLEN VALLEY	DR	067C4	2074417	PARCEL C COMMON AREA		A						HLS B		
001802	GLENDORA	DR	081E1	0569764		47	G						HLS B		
001803	GLENDORA	DR	081F1	0441915		6	H						HLS B		
001804	GLENDORA	DR	081E1	0563601		46	G						HLS B		
001806	GLENDORA	DR	081E1	0417162		45	G						HLS B		
001808	GLENDORA	DR	081E1	0602599		44	G						HLS B		
001810	GLENDORA	DR	081E1	0473520		43	G						HLS B		
001811	GLENDORA	DR	081E1	0637124		13	H						HLS B		
001812	GLENDORA	DR	081E1	0429241		42	G						HLS B		
001813	GLENDORA	DR	081E1	0619445		14	H						HLS B		
001814	GLENDORA	DR	081E1	0625210		41	G						HLS B		
001815	GLENDORA	DR	081F1	0506857	(03EAI-XTRS)	15	H						HLS B		
001816	GLENDORA	DR	081E1	0483602		40	G						HLS B		
001817	GLENDORA	DR	081F1	0544148		16	H						HLS B		

Property Address			Tax Map Grid	Tax Account	Legal Description	Lot	Block	Parcel	Noise Area	High Intensity Noise Zone	Safety Zone	Safety Zone	Height Limit Surface	Height Limit Surface	Height Limit Surface
001818	GLENDORA	DR	081E1	0613828		39	G						HLS B		
001820	GLENDORA	DR	081E1	0622266		38	G						HLS B		
001822	GLENDORA	DR	081E1	0568097		37	G						HLS B		
001824	GLENDORA	DR	081E1	0547042		36	G						HLS B		
001900	GLENDORA	DR	081F1	0500835		35	G						HLS B		
001901	GLENDORA	DR	081F1	0495200		13	EYE						HLS B		
001902	GLENDORA	DR	081F1	0429233		34	G						HLS B		
001904	GLENDORA	DR	081F1	0428896		33	G						HLS B		
001905	GLENDORA	DR	081F1	0573782		14	EYE						HLS B		
001906	GLENDORA	DR	081F1	0496554		32	G						HLS B		
001907	GLENDORA	DR	081F1	0624429		15	EYE						HLS B		
001908	GLENDORA	DR	081F1	0590000		31	G						HLS B		
001910	GLENDORA	DR	081F1	0637066	(03 EAI-X TRS) T-DT S/B 07/26/04 L19989 F355	30	G						HLS B		
001911	GLENDORA	DR	081F1	0642694		16	EYE						HLS B		
001912	GLENDORA	DR	081F1	0474643		29	G						HLS B		
001914	GLENDORA	DR	081F1	0651570		28	G						HLS B		
001916	GLENDORA	DR	081F1	0513440		27	G						HLS B		
001917	GLENDORA	DR	081F1	0631168		17	EYE						HLS B		
001918	GLENDORA	DR	081F1	0488163		26	G						HLS B		
001919	GLENDORA	DR	081F1	0562066		18	EYE						HLS B		
001920	GLENDORA	DR	081F1	0552950		25	G						HLS B		
001921	GLENDORA	DR	081F1	0565655		19	EYE						HLS B		
001922	GLENDORA	DR	081F1	0591982		24	G						HLS B		
001923	GLENDORA	DR	081F1	0478636		20	EYE						HLS B		
001924	GLENDORA	DR	081F1	0553438	T-DT S/B 07/01/04 L19838 F082	23	G						HLS B		
001925	GLENDORA	DR	081F1	0504134		21	EYE						HLS B		
002000	GLENDORA	DR	081F1	0624221		22	G						HLS B		
002001	GLENDORA	DR	081F1	0423517		22	EYE						HLS B		
002002	GLENDORA	DR	081F1	0638338		21	G						HLS B		
002003	GLENDORA	DR	081F1	0481382		23	EYE						HLS B		
002004	GLENDORA	DR	081F1	0470856		20	G						HLS B		
002005	GLENDORA	DR	081F1	0492777		24	EYE						HLS B		
002006	GLENDORA	DR	081F1	0588590		19	G						HLS B		
002007	GLENDORA	DR	081F1	0549444		25	EYE						HLS B		
002008	GLENDORA	DR	081F1	0535252		18	G						HLS B		
002009	GLENDORA	DR	081F1	0500710		1	EYE						HLS B		
002102	GLENDORA	DR	081F1	0493882		20	E						HLS B		
002103	GLENDORA	DR	081F1	0621318		4	D						HLS B		
002104	GLENDORA	DR	081F1	0619916		19	E						HLS B		
002105	GLENDORA	DR	081F1	0634527		5	D						HLS B		

Property Address			Tax Map Grid	Tax Account	Legal Description	Lot	Block	Parcel	Noise Area	High Intensity Noise Zone	Safety Zone	Safety Zone	Height Limit Surface	Height Limit Surface	Height Limit Surface
002106	GLENDORA	DR	081F1	0617001		18	E						HLS B		
002107	GLENDORA	DR	081F1	0461889		6	D						HLS B		
002108	GLENDORA	DR	081F1	0512665		17	E						HLS B		
002109	GLENDORA	DR	081F2	0567610		7	D						HLS B		
002111	GLENDORA	DR	081F2	0544338		8	D						HLS B		
002113	GLENDORA	DR	081F2	0617951		9	D						HLS B		
002115	GLENDORA	DR	081F2	0546416		10	D						HLS B		
002117	GLENDORA	DR	081F2	0475392		11	D						HLS B		
007301	GLENDORA	CT	081F1	0639153		7	H						HLS B		
007302	GLENDORA	CT	081F1	0492397		12	H						HLS B		
007303	GLENDORA	CT	081F1	0645846		8	H						HLS B		
007304	GLENDORA	CT	081F1	0500264		11	H						HLS B		
007305	GLENDORA	CT	081F1	0474429		9	H						HLS B		
007306	GLENDORA	CT	081F1	0483198		10	H						HLS B		
007200	GLENELG	CT	116E1	0968420		15	G						HLS E		
007201	GLENELG	CT	116E1	0968289		1	G						HLS E		
007203	GLENELG	CT	116E1	0968297		2	G						HLS E		
007205	GLENELG	CT	116E1	0968305		3	G						HLS E		
007206	GLENELG	CT	116E1	0968412		14	G						HLS E		
007207	GLENELG	CT	116E1	0968313		4	G						HLS E		
007209	GLENELG	CT	116E1	0968321		5	G						HLS E		
007210	GLENELG	CT	116E1	0968404		13	G						HLS E		
007211	GLENELG	CT	116E1	0968339		6	G						HLS E		
007212	GLENELG	CT	116E1	0968396		12	G						HLS E		
007213	GLENELG	CT	116E1	0968347		7	G						HLS E		
007214	GLENELG	CT	116E1	0968388		11	G						HLS E		
007215	GLENELG	CT	116E1	0968354		8	G						HLS E		
007216	GLENELG	CT	116E1	0968370		10	G						HLS E		
007217	GLENELG	CT	116E1	0968362		9	G						HLS E		
000000	GLENN HILL ROADWAY		097F2	0542266		22							HLS E		
000000	GLENN HILLS	RDWY	097F2	0477513	LOTS 9.10	9.10							HLS E		
000000	GLENN HILLS	RDWY	097F2	0477513	LOTS 9.10	9.10							HLS E		
005206	GLENN HILLS	RDWY	097F2	0655910		21							HLS E		
005209	GLENN HILLS	RDWY	097F2	0616144		12							HLS E		
005211	GLENN HILLS	RDWY	097F2	0598763		13							HLS E		
005214	GLENN HILLS	RDWY	097F2	0566877		19							HLS E		
005216	GLENN HILLS	RDWY	097F2	0584896		18							HLS E		
000000	GLORIA	DR	089A4	0543520				210					HLS E		
005600	GLORIA	DR	089A4	0594044		1	B						HLS E		
005604	GLORIA	DR	089A4	0594093		6	B						HLS E		

Property Address			Tax Map Grid	Tax Account	Legal Description	Lot	Block	Parcel	Noise Area	High Intensity Noise Zone	Safety Zone	Safety Zone	Height Limit Surface	Height Limit Surface	Height Limit Surface
005605	GLORIA	DR	089A4	0593970	-HQCP/HE-	2	A						HLS E		
005606	GLORIA	DR	089A4	0594101		7	B						HLS E		
005607	GLORIA	DR	089A4	0593988		3	A						HLS E		
005608	GLORIA	DR	089A4	0594051		2	B						HLS E		
005609	GLORIA	DR	089A4	0593996	LOT 4 (TRSDT 06281993 FOR L8852 F715)	4	A						HLS E		
005610	GLORIA	DR	089A4	0594069		3	B						HLS E		
005611	GLORIA	DR	089A4	0594002		5	A						HLS E		
005700	GLORIA	DR	089A4	0594077		4	B						HLS E		
005701	GLORIA	DR	089A4	0594010		6	A						HLS E		
005703	GLORIA	DR	089A4	0594028		7	A						HLS E		
005704	GLORIA	DR	089A4	0594085		5	B						HLS E		
005705	GLORIA	DR	089A4	0594036		8	A						HLS E		
005500	GLOVER PARK	DR	100A1	5556587	PLAT 3	56	H		YES				HLS E		
005502	GLOVER PARK	DR	100A1	5556576	PLAT 3	55	H		YES				HLS E		
005504	GLOVER PARK	DR	100A1	5556565	PLAT 3	54	H		YES				HLS E		
005506	GLOVER PARK	DR	100A1	5556554	PLAT 3	53	H		YES				HLS E		
005508	GLOVER PARK	DR	100A1	5556543	PLAT 3	52	H		YES				HLS E		
005510	GLOVER PARK	DR	100A1	5556532	PLAT 3	51	H		YES				HLS E		
005512	GLOVER PARK	DR	100A1	5556521	PLAT 3	50	H		YES				HLS E		
005514	GLOVER PARK	DR	100A1	5556510	PLAT 3	49	H		YES				HLS E		
005516	GLOVER PARK	DR	100A1	5556508	PLAT 3	48	H		YES				HLS E		
005518	GLOVER PARK	DR	100A1	5556496	PLAT 3	47	H		YES				HLS E		
005520	GLOVER PARK	DR	100A1	5556485	PLAT 3	46	H		YES				HLS E		
005522	GLOVER PARK	DR	100A1	5556474	PLAT 3	45	H		YES				HLS E		
005524	GLOVER PARK	DR	100A1	5556463	PLAT 3	44	H		YES				HLS E		
005526	GLOVER PARK	DR	100A1	5556452	PLAT 3	43	H		YES				HLS E		
005528	GLOVER PARK	DR	100A1	5556441	PLAT 3	42	H		YES				HLS E		
005530	GLOVER PARK	DR	100A1	5556430	PLAT 3	41	H		YES				HLS E		
005532	GLOVER PARK	DR	100A1	5556428	PLAT 3	40	H		YES				HLS E		
005600	GLOVER PARK	DR	100A1	5556417	PLAT 3	39	H		YES				HLS E		
005602	GLOVER PARK	DR	100A1	5556406	PLAT 3	38	H		YES				HLS E		
005604	GLOVER PARK	DR	100A1	5556394	PLAT 3	37	H		YES				HLS E		
005606	GLOVER PARK	DR	100A1	5556383	PLAT 3	36	H		YES				HLS E		
005608	GLOVER PARK	DR	100A1	5556372	PLAT 3	35	H		YES				HLS E		
005610	GLOVER PARK	DR	100A1	5556361	PLAT 3	34	H		YES				HLS E		
005612	GLOVER PARK	DR	100A1	5556350	PLAT 3	33	H		YES				HLS E		
007101	GOBLET	WAY	125E1	0928556	PLAT 4	27	M						HLS G		
007103	GOBLET	WAY	125E1	0928564	PLAT 4	28	M						HLS G		
007105	GOBLET	WAY	125E1	0928572	PLAT 4	29	M						HLS G		
007107	GOBLET	WAY	125E1	0928580	PLAT 4	30	M						HLS G		

Property Address			Tax Map Grid	Tax Account	Legal Description	Lot	Block	Parcel	Noise Area	High Intensity Noise Zone	Safety Zone	Safety Zone	Height Limit Surface	Height Limit Surface	Height Limit Surface
007109	GOBLET	WAY	125E1	0928598	PLAT 4	31	M						HLS G		
007111	GOBLET	WAY	125E1	0928606	PLAT 4	32	M						HLS G		
007113	GOBLET	WAY	125E1	0928614	PLAT 4	33	M						HLS G		
007116	GOBLET	WAY	125E1	0928804	PLAT 4	52	M						HLS G		
007117	GOBLET	WAY	125E1	0928622	PLAT 4	34	M						HLS G		
007118	GOBLET	WAY	125E1	0928796	PLAT 4	51	M						HLS G		
007119	GOBLET	WAY	125E1	0928630	PLAT 4	35	M						HLS G		
007120	GOBLET	WAY	125E1	0928788	PLAT 4	50	M						HLS G		
007121	GOBLET	WAY	125E1	0928648	PLAT 4	36	M						HLS G		
007122	GOBLET	WAY	125E1	0928770	PLAT 4	49	M						HLS G		
007123	GOBLET	WAY	125E1	0928655	PLAT 4	37	M						HLS G		
007124	GOBLET	WAY	125E1	0928762	PLAT 4	48	M						HLS G		
007125	GOBLET	WAY	125E1	0928663	PLAT 4 2004 EAI-X TRS	38	M						HLS G		
007126	GOBLET	WAY	125E1	0928754	PLAT 4	47	M						HLS G		
007127	GOBLET	WAY	125E1	0928671	PLAT 4	39	M						HLS G		
007128	GOBLET	WAY	125E1	0928747	PLAT 4	46	M						HLS G		
007131	GOBLET	WAY	125E1	0928689	PLAT 4	40	M						HLS G		
007133	GOBLET	WAY	125E1	0928697	PLAT 4 T-DT S/B 06/29/04 L19818 F127	41	M						HLS G		
007135	GOBLET	WAY	125E1	0928705	PLAT 4 2004 EAI-X TRS	42	M						HLS G		
007137	GOBLET	WAY	125E1	0928713	PLAT 4	43	M						HLS G		
007139	GOBLET	WAY	125E1	0928721	PLAT 4	44	M						HLS G		
007141	GOBLET	WAY	125E1	0928739	PLAT 4	45	M						HLS G		
007200	GOBLET	CT	125E1	0928960	PLAT 5	67	M						HLS G		
007202	GOBLET	CT	125E1	0928952	PLAT 5	66	M						HLS G		
007204	GOBLET	CT	125E1	0928945	PLAT 5	65	M						HLS G		
007206	GOBLET	CT	125E1	0928937	PLAT 5	64	M						HLS G		
007208	GOBLET	CT	125E1	0928929	PLAT 5 T-DT S/B 08/26/04 L20213 F229	63	M						HLS G		
007209	GOBLET	CT	125E1	0928812	PLAT 4	53	M						HLS G		
007210	GOBLET	CT	125E1	0928911	PLAT 5 2004 EAI-X TRS	62	M						HLS G		
007211	GOBLET	CT	125E1	0928820	PLAT 4 2004 EAI-X TRS T-DT S /B 06/11/04 L19692F196	54	M						HLS G		
007212	GOBLET	CT	125E1	0928903	PLAT 5	61	M						HLS G		
007213	GOBLET	CT	125E1	0928838	PLAT 5	55	M						HLS G		
007214	GOBLET	CT	125E1	0928895	PLAT 5	60	M						HLS G		
007215	GOBLET	CT	125E1	0928846	PLAT 4	56	M						HLS G		
007216	GOBLET	CT	125E1	0928887	PLAT 5	59	M						HLS G		
007217	GOBLET	CT	125E1	0928853	PLAT 5	57	M						HLS G		
007219	GOBLET	CT	125E1	0928861	PLAT 4	58	M						HLS G		
000000	GODFREY	CT	107E4	0912055	PT LOT 41 EQ 3351 SF		A						HLS D		
000000	GODFREY	CT	107E4	0912063	PT LT 42 EQ 4238 SF		A						HLS D		
007900	GODFREY	CT	107E4	0912030	PT LT 42 EQ 11326 SF		A						HLS D		

Property Address			Tax Map Grid	Tax Account	Legal Description	Lot	Block	Parcel	Noise Area	High Intensity Noise Zone	Safety Zone	Safety Zone	Height Limit Surface	Height Limit Surface	Height Limit Surface
007901	GODFREY	CT	107E4	0911735		14	A						HLS D		
007902	GODFREY	CT	107E4	0912022	PT LT 41 EQ 11211 SF		A						HLS D		
007903	GODFREY	CT	107E4	0911743		15	A						HLS D		
007904	GODFREY	CT	107E4	0911776		18	A						HLS D		
007905	GODFREY	CT	107E4	0911750		16	A						HLS D		
007906	GODFREY	CT	107E4	0911768		17	A						HLS D		
000000	GOLDENWOOD	CT	099F2	3335593	PARCEL J COMMON AREA PER PLAT				YES				HLS E		
009901	GOLDENWOOD	CT	099F2	3331980		129			YES				HLS E		
009903	GOLDENWOOD	CT	099F2	3335239		130			YES				HLS E		
009905	GOLDENWOOD	CT	099F2	3335247		131			YES				HLS E		
009907	GOLDENWOOD	CT	099F2	3335254	NAME CORR PER DEED L18486 F310 DEATH CERT RECD 1/24/08	132			YES				HLS E		
009909	GOLDENWOOD	CT	099F2	3335262		133			YES				HLS E		
009911	GOLDENWOOD	CT	099F2	3335270		134			YES				HLS E		
009913	GOLDENWOOD	CT	099F2	3335288		135			YES				HLS E		
009915	GOLDENWOOD	CT	099F2	3335296		136			YES				HLS E		
010000	GOLDENWOOD	CT	099F2	3335585		151			YES				HLS E		
010001	GOLDENWOOD	CT	099F2	3335445		137			YES				HLS E		
010002	GOLDENWOOD	CT	099F2	3335577		150			YES				HLS E		
010003	GOLDENWOOD	CT	099F2	3335452		138			YES				HLS E		
010004	GOLDENWOOD	CT	099F2	3335569		149			YES				HLS E		
010005	GOLDENWOOD	CT	099F2	3335460		139			YES				HLS E		
010006	GOLDENWOOD	CT	099F2	3335551		148			YES				HLS E		
010007	GOLDENWOOD	CT	099F2	3335478		140			YES				HLS E		
010008	GOLDENWOOD	CT	099F2	3335544		147			YES				HLS E		
010010	GOLDENWOOD	CT	099F2	3335536		146			YES				HLS E		
010011	GOLDENWOOD	CT	099F2	3335486		141			YES				HLS E		
010012	GOLDENWOOD	CT	099F2	3335528		145			YES				HLS E		
010013	GOLDENWOOD	CT	099F2	3335494		142			YES				HLS E		
010014	GOLDENWOOD	CT	099F2	3335510		144			YES				HLS E		
010015	GOLDENWOOD	CT	099F2	3335502		143			YES				HLS E		
006001	GOODFELLOW	DR	089B3	0610535		3	C						HLS E		
006003	GOODFELLOW	DR	089B3	0490532		4	C						HLS E		
006004	GOODFELLOW	DR	089B3	0648121		19	B						HLS E		
006005	GOODFELLOW	DR	089B3	0543629		5	C						HLS E		
006006	GOODFELLOW	DR	089B3	0564534		18	B						HLS E		
006007	GOODFELLOW	DR	089B3	0525303		6	C						HLS E		
006008	GOODFELLOW	DR	089B3	0486555		17	B						HLS E		
006009	GOODFELLOW	DR	089B3	0487371		7	C						HLS E		
006010	GOODFELLOW	DR	089B3	0471359		16	B						HLS E		
006011	GOODFELLOW	DR	089B3	0593442		8	C						HLS E		

Property Address			Tax Map Grid	Tax Account	Legal Description	Lot	Block	Parcel	Noise Area	High Intensity Noise Zone	Safety Zone	Safety Zone	Height Limit Surface	Height Limit Surface	Height Limit Surface
006012	GOODFELLOW	DR	089B3	0628859		15	B						HLS E		
006013	GOODFELLOW	DR	089B3	0423442		9	C						HLS E		
006014	GOODFELLOW	DR	089B2	0629717		14	B						HLS E		
006015	GOODFELLOW	DR	089B3	0554691		10	C						HLS E		
006016	GOODFELLOW	DR	089B2	0487330	2004 EAI-X TRS	13	B						HLS E		
006017	GOODFELLOW	DR	089B3	0562496		11	C						HLS E		
006019	GOODFELLOW	DR	089B3	0566356		12	C						HLS E		
006020	GOODFELLOW	DR	089B2	0565044		12	B						HLS E		
006021	GOODFELLOW	DR	089B3	0486548		13	C						HLS E		
000000	GOOSECREEK	CT	125D2	0932236	PLAT 11 PARCEL KK COMMON AREA PER PLAT		AA						HLS G		
010101	GOOSECREEK	CT	125D2	0931659	PLAT 11	1	AA						HLS G		
010103	GOOSECREEK	CT	125D2	0931667	PLAT 11	2	AA						HLS G		
010105	GOOSECREEK	CT	125D2	0931675	PLAT 11	3	AA						HLS G		
010107	GOOSECREEK	CT	125D2	0931683	PLAT 11	4	AA						HLS G		
010109	GOOSECREEK	CT	125D2	0931691	PLAT 11 2004 EAI-X TRS	5	AA						HLS G		
010111	GOOSECREEK	CT	125D2	0931709	PLAT 11	6	AA						HLS G		
010113	GOOSECREEK	CT	125D2	0931717	PLAT 11	7	AA						HLS G		
010201	GOOSECREEK	CT	125D2	0931725	PLAT 11	8	AA						HLS G		
010203	GOOSECREEK	CT	125D2	0931733	PLAT 11	9	AA						HLS G		
010205	GOOSECREEK	CT	125D2	0931741	PLAT 11	10	AA						HLS G		
010207	GOOSECREEK	CT	125D2	0931758	PLAT 11	11	AA						HLS G		
010209	GOOSECREEK	CT	125D2	0931766	PLAT 11	12	AA						HLS G		
010211	GOOSECREEK	CT	125D2	0931774	PLAT 11	13	AA						HLS G		
010213	GOOSECREEK	CT	125D2	0931782	PLAT 11 T-DT S/B 08/02/04 L20031 F097	14	AA						HLS G		
010215	GOOSECREEK	CT	125D2	0931790	PLAT 11	15	AA						HLS G		
010217	GOOSECREEK	CT	125D2	0931808	PLAT 11	16	AA						HLS G		
010219	GOOSECREEK	CT	125D2	0931816	PLAT 11	17	AA						HLS G		
010221	GOOSECREEK	CT	125D2	0931824	PLAT 11	18	AA						HLS G		
000000	GOULD	DR	073E4	2974699	PARCEL F COMMON AREA PER PLAT		C						HLS G		
000000	GOULD	DR	081E1	2975233	PAR G COMMON AREA PER PLAT		C						HLS G		
001501	GOULD	DR	073E4	2973733		1	C						HLS G		
001502	GOULD	DR	073E4	2973717		30	B						HLS G		
001503	GOULD	DR	073E4	2973741	T-DT S/B 08/06/04 L20101 F139	2	C						HLS G		
001505	GOULD	DR	073E4	2973758		3	C						HLS G		
001507	GOULD	DR	073E4	2973766		4	C						HLS G		
001509	GOULD	DR	073E4	2973774		5	C						HLS G		
001510	GOULD	DR	073E4	2973956		2	B						HLS G		
001511	GOULD	DR	073E4	2973998		6	C						HLS G		
001513	GOULD	DR	073E4	2974004		7	C						HLS G		
001515	GOULD	DR	073E4	2974012		8	C						HLS G		

Property Address			Tax Map Grid	Tax Account	Legal Description	Lot	Block	Parcel	Noise Area	High Intensity Noise Zone	Safety Zone	Safety Zone	Height Limit Surface	Height Limit Surface	Height Limit Surface
001517	GOULD	DR	073E4	2974020		9	C						HLS G		
001600	GOULD	DR	073E4	2974095		64	C						HLS G		
001601	GOULD	DR	073E4	2974038		10	C						HLS G		
001602	GOULD	DR	073E4	2974087		63	C						HLS G		
001603	GOULD	DR	073E4	2974046		11	C						HLS G		
001604	GOULD	DR	073E4	2974079		62	C						HLS G		
001605	GOULD	DR	073E4	2974053		12	C						HLS G		
001607	GOULD	DR	073E4	2974061		13	C						HLS G		
001609	GOULD	DR	073E4	2974111	PARCEL I COMMON AREA PER PLAT		C						HLS G		
001701	GOULD	DR	073E4	2974541		14	C						HLS G		
001703	GOULD	DR	073E4	2974558		15	C						HLS G		
001705	GOULD	DR	073E4	2974566		16	C						HLS G		
001707	GOULD	DR	073E4	2974574	T-DT S/B 08/17/04 L20149 F182 2006 EAI-X TRS	17	C						HLS G		
001708	GOULD	DR	073E4	2974673	T-DT S/B 07/19/04 L19972 F342	61	C						HLS G		
001709	GOULD	DR	073E4	2974582		18	C						HLS G		
001710	GOULD	DR	073E4	2974665		60	C						HLS G		
001711	GOULD	DR	073E4	2974590		19	C						HLS G		
001712	GOULD	DR	073E4	2974657		59	C						HLS G		
001713	GOULD	DR	073E4	2974608	T-DT S/B 09/29/04 L20379 F380	20	C						HLS G		
001715	GOULD	DR	073E4	2974616		21	C						HLS G		
001800	GOULD	DR	073E4	2974681		1	D						HLS G		
001801	GOULD	DR	073E4	2974624	T-DT S/B 06/22/04 L19764 F077	22	C						HLS G		
001802	GOULD	DR	081E1	2975159		2	D						HLS G		
001803	GOULD	DR	081E1	2975050	T-DT S/B 06/22/04 L19764 F182	23	C						HLS G		
001804	GOULD	DR	081E1	2975167		3	D						HLS G		
001805	GOULD	DR	081E1	2975068	T-DT S/B 07/19/04 L19972 F358 CAE08- 26212 W/TDT 1/12/10	24	C						HLS G		
001806	GOULD	DR	081E1	2975175		4	D						HLS G		
001807	GOULD	DR	081E1	2975076		25	C						HLS G		
001808	GOULD	DR	081E1	2975183		5	D						HLS G		
001809	GOULD	DR	081E1	2975084	T-DT S/B 07/19/04 L19972 F161	26	C						HLS G		
001810	GOULD	DR	081E1	2975191		6	D						HLS G		
001811	GOULD	DR	081E1	2975092	T-DT S/B 08/09/04 L20108 F031	27	C						HLS G		
001812	GOULD	DR	081E1	2975209		7	D						HLS G		
001813	GOULD	DR	081E1	2975100	T-DT S/B 07/23/04 L19983 F618	28	C						HLS G		
001814	GOULD	DR	081E1	2975217		8	D						HLS G		
001815	GOULD	DR	081E1	2975118		29	C						HLS G		
001816	GOULD	DR	081E1	2975225		9	D						HLS G		
001817	GOULD	DR	081E1	2975126		30	C						HLS G		
001818	GOULD	DR	081E1	2975019	T-DT S/B 06/30/04 L19849 F309	10	D						HLS G		
001819	GOULD	DR	081E1	2975134	T-DT S/B 08/17/04 L20149 F145	31	C						HLS G		

Property Address			Tax Map Grid	Tax Account	Legal Description	Lot	Block	Parcel	Noise Area	High Intensity Noise Zone	Safety Zone	Safety Zone	Height Limit Surface	Height Limit Surface	Height Limit Surface
001821	GOULD	DR	081E1	2975142	T-DT S/B 08/17/04 L20149 F113	32	C						HLS G		
000000	GRAFTON	ST	081D3	0448233	PARCEL A-2								HLS E		
006500	GRAFTON	ST	081C3	0598557	2004 EAI-X TRS	14	2						HLS E		
006501	GRAFTON	ST	081C3	0465864		1	3						HLS E		
006503	GRAFTON	ST	081C3	0615252		2	3						HLS E		
006504	GRAFTON	ST	081C3	0624759		13	2						HLS E		
006505	GRAFTON	ST	081C3	0585513		3	3						HLS E		
006506	GRAFTON	ST	081C3	0461244		12	2						HLS E		
006507	GRAFTON	ST	081C3	0548248		4	3						HLS E		
006508	GRAFTON	ST	081C3	0476440		11	2						HLS E		
006509	GRAFTON	ST	081C3	0530790		5	3						HLS E		
006510	GRAFTON	ST	081C3	0556076		10	2						HLS E		
006511	GRAFTON	ST	081C3	0550335		6	3						HLS E		
006512	GRAFTON	ST	081C3	0456780		9	2						HLS E		
006513	GRAFTON	ST	081C3	0424754		7	3						HLS E		
006514	GRAFTON	ST	081C3	0449868		8	2						HLS E		
006515	GRAFTON	ST	081C3	0650531	(03 EAI-X TRS)	8	3						HLS E		
006601	GRAFTON	ST	081D3	0626267		1	4						HLS E		
006603	GRAFTON	ST	081D3	0633255		2	4						HLS E		
006605	GRAFTON	ST	081D3	0473827		3	4						HLS E		
006607	GRAFTON	ST	081D3	0481457		4	4						HLS E		
006609	GRAFTON	ST	081D3	0446054		5	4						HLS E		
006611	GRAFTON	ST	081D3	0642389		6	4						HLS E		
006613	GRAFTON	ST	081D3	0441212		7	4						HLS E		
006615	GRAFTON	ST	081D3	0624411		8	4						HLS E		
006617	GRAFTON	ST	081D3	0529750		9	4						HLS E		
00000	GRAZING	WAY	091	5545243	PLAT 38 PT PAR FFF COMMON AREA PER PLAT								HLS E		
000000	GRAZING	WAY	091C3	5577000	PLAT 50 PT PARCEL BBB COMMON AREA PER PLAT								HLS E		
004300	GRAZING	WAY	091C3	5527528	PLAT 39 PAR WWW COMMON AREA PER PLAT								HLS E		
004400	GRAZING	WAY	091C3	5527860	PLAT 38	8	GG						HLS E		
004401	GRAZING	WAY	091C3	5528135	PLAT 38	1	JJ						HLS E		
004402	GRAZING	WAY	091C3	5527858	PLAT 38	7	GG						HLS E		
004403	GRAZING	WAY	091C3	5528146	PLAT 38	2	JJ						HLS E		
004404	GRAZING	WAY	091C3	5527847	PLAT 38	6	GG						HLS E		
004405	GRAZING	WAY	091C3	5528157	PLAT 38	3	JJ						HLS E		
004406	GRAZING	WAY	091C3	5527836	PLAT 38	5	GG						HLS E		
004407	GRAZING	WAY	091C3	5528168	PLAT 38	4	JJ						HLS E		
004408	GRAZING	WAY	091C3	5527825	PLAT 38	4	GG						HLS E		
004409	GRAZING	WAY	091C3	5528170	PLAT 38	5	JJ						HLS E		
004410	GRAZING	WAY	091C3	5527814	PLAT 38	3	GG						HLS E		

Property Address			Tax Map Grid	Tax Account	Legal Description	Lot	Block	Parcel	Noise Area	High Intensity Noise Zone	Safety Zone	Safety Zone	Height Limit Surface	Height Limit Surface	Height Limit Surface
004411	GRAZING	WAY	091C3	5528181	PLAT 38	6	JJ						HLS E		
004412	GRAZING	WAY	091C3	5527803	PLAT 38	2	GG						HLS E		
004413	GRAZING	WAY	091C3	5528192	PLAT 38	7	JJ						HLS E		
004414	GRAZING	WAY	091C3	5527791	PLAT 38	1	GG						HLS E		
004415	GRAZING	WAY	091C3	5528204	PLAT 38	8	JJ						HLS E		
004500	GRAZING	WAY	091C3	5527995	PLAT 38	13	HH						HLS E		
004501	GRAZING	WAY	091C3	5528000	PLAT 38	1	II						HLS E		
004502	GRAZING	WAY	091C3	5527984	PLAT 38	12	HH						HLS E		
004503	GRAZING	WAY	091C3	5528011	PLAT 38	2	II						HLS E		
004504	GRAZING	WAY	091C3	5527973	PLAT 38	11	HH						HLS E		
004505	GRAZING	WAY	091C3	5528022	PLAT 38	3	II						HLS E		
004506	GRAZING	WAY	091C3	5527962	PLAT 38	10	HH						HLS E		
004507	GRAZING	WAY	091C3	5528033	PLAT 38	4	II						HLS E		
004508	GRAZING	WAY	091C3	5527951	PLAT 38	9	HH						HLS E		
004509	GRAZING	WAY	091C3	5528044	PLAT 38	5	II						HLS E		
004510	GRAZING	WAY	091C3	5527940	PLAT 38	8	HH						HLS E		
004511	GRAZING	WAY	091C3	5528055	PLAT 38	6	II						HLS E		
004512	GRAZING	WAY	091C3	5527938	PLAT 38	7	HH						HLS E		
004513	GRAZING	WAY	091C3	5528066	PLAT 38	7	II						HLS E		
004514	GRAZING	WAY	091C3	5527927	PLAT 38	6	HH						HLS E		
004515	GRAZING	WAY	091C3	5528077	PLAT 38	8	II						HLS E		
004516	GRAZING	WAY	091C3	5527916	PLAT 38	5	HH						HLS E		
004517	GRAZING	WAY	091C3	5528088	PLAT 38	9	II						HLS E		
004518	GRAZING	WAY	091C3	5527905	PLAT 38	4	HH						HLS E		
004519	GRAZING	WAY	091C3	5528090	PLAT 38	10	II						HLS E		
004520	GRAZING	WAY	091C3	5527893	PLAT 38	3	HH						HLS E		
004521	GRAZING	WAY	091C3	5528102	PLAT 38	11	II						HLS E		
004522	GRAZING	WAY	091C3	5527882	PLAT 38	2	HH						HLS E		
004523	GRAZING	WAY	091C3	5528113	PLAT 38	12	II						HLS E		
004524	GRAZING	WAY	091C3	5527871	PLAT 38	1	HH						HLS E		
004525	GRAZING	WAY	091C3	5528124	PLAT 38	13	II						HLS E		
004602	GRAZING	WAY	091C3	5576780	PLAT 48	1	E						HLS E		
004603	GRAZING	WAY	091C3	5576995	PLAT 49	8	F						HLS E		
004604	GRAZING	WAY	091C3	5576791	PLAT 48	2	E						HLS E		
004605	GRAZING	WAY	091C3	5576984	PLAT 49	7	F						HLS E		
004606	GRAZING	WAY	091C3	5576803	PLAT 48	3	E						HLS E		
004607	GRAZING	WAY	091C3	5576973	PLAT 49	6	F						HLS E		
004609	GRAZING	WAY	091C3	5576962	PLAT 49	5	F						HLS E		
004611	GRAZING	WAY	091C3	5576951	PLAT 49	4	F						HLS E		
004612	GRAZING	WAY	091C3	5576905	PLAT 48	13	E						HLS E		

Property Address			Tax Map Grid	Tax Account	Legal Description	Lot	Block	Parcel	Noise Area	High Intensity Noise Zone	Safety Zone	Safety Zone	Height Limit Surface	Height Limit Surface	Height Limit Surface
004613	GRAZING	WAY	091C3	5576940	PLAT 49	3	F						HLS E		
004615	GRAZING	WAY	091C3	5576938	PLAT 49	2	F						HLS E		
004617	GRAZING	WAY	091C3	5576927	PLAT 49	1	F						HLS E		
009620	GREEN APPLE	TURN	117E2	1159441		23	E						HLS E		
009621	GREEN APPLE	TURN	117E2	1159482		1	J						HLS E		
009622	GREEN APPLE	TURN	117E1	1159433		22	E						HLS E		
009700	GREEN APPLE	TURN	117E1	1159425		21	E						HLS E		
009701	GREEN APPLE	TURN	117E1	1159557		1	K						HLS E		
009702	GREEN APPLE	TURN	117E1	1159417		20	E						HLS E		
009703	GREEN APPLE	TURN	117E1	1159565		2	K						HLS E		
009704	GREEN APPLE	TURN	117E1	1159409		19	E						HLS E		
009705	GREEN APPLE	TURN	117E1	1159573		3	K						HLS E		
009706	GREEN APPLE	TURN	117E1	1159391		18	E						HLS E		
009708	GREEN APPLE	TURN	117E1	1159383		17	E						HLS E		
009709	GREEN APPLE	TURN	117E1	1159581		4	K						HLS E		
009710	GREEN APPLE	TURN	117E1	1159375		16	E						HLS E		
009711	GREEN APPLE	TURN	117E1	1159599		5	K						HLS E		
009712	GREEN APPLE	TURN	117E1	1159367		15	E						HLS E		
009714	GREEN APPLE	TURN	117E1	1159359	CAE08-09084 W/TDT 7/8/08	14	E						HLS E		
009715	GREEN APPLE	TURN	117E1	1159607	(ETT 5/9/09)	6	K						HLS E		
009716	GREEN APPLE	TURN	117E1	1159342		13	E						HLS E		
009717	GREEN APPLE	TURN	117E1	1159615		7	K						HLS E		
009718	GREEN APPLE	TURN	117E1	1159334		12	E						HLS E		
009719	GREEN APPLE	TURN	117E1	1159623		8	K						HLS E		
009720	GREEN APPLE	TURN	117E1	1159326	CAE07-21096 W/TDT 5/27/10	11	E						HLS E		
009721	GREEN APPLE	TURN	117E1	1159631		9	K						HLS E		
009722	GREEN APPLE	TURN	117E1	1159318		10	E						HLS E		
009723	GREEN APPLE	TURN	117F1	1159649		10	K						HLS E		
009724	GREEN APPLE	TURN	117F1	1159300		9	E						HLS E		
009726	GREEN APPLE	TURN	117F1	1159292		8	E						HLS E		
009727	GREEN APPLE	TURN	117F1	1159656		11	K						HLS E		
009728	GREEN APPLE	TURN	117F1	1159284		7	E						HLS E		
009729	GREEN APPLE	TURN	117F1	1137215		12	K						HLS E		
009801	GREEN APPLE	TURN	117F1	1159458		1	G						HLS E		
009802	GREEN APPLE	TURN	117F1	1148873		12	F						HLS E		
009803	GREEN APPLE	TURN	117F1	1137256		2	G						HLS E		
009804	GREEN APPLE	TURN	117F1	1155910		13	F						HLS E		
009805	GREEN APPLE	TURN	117F1	1149418		3	G						HLS E		
009806	GREEN APPLE	TURN	117F1	1151059		14	F						HLS E		
009807	GREEN APPLE	TURN	117F1	1141126		4	G						HLS E		

Property Address			Tax Map Grid	Tax Account	Legal Description	Lot	Block	Parcel	Noise Area	High Intensity Noise Zone	Safety Zone	Safety Zone	Height Limit Surface	Height Limit Surface	Height Limit Surface
009808	GREEN APPLE	TURN	117F1	1190883		15	F						HLS E		
009809	GREEN APPLE	TURN	117F1	1190826		5	G						HLS E		
009810	GREEN APPLE	TURN	117F1	1157601		16	F						HLS E		
009811	GREEN APPLE	TURN	117F1	1161124		6	G						HLS E		
009813	GREEN APPLE	TURN	117F1	1159268		7	G						HLS E		
009814	GREEN APPLE	TURN	117F1	1185511		17	F						HLS E		
009815	GREEN APPLE	TURN	117F1	1156975		8	G						HLS E		
009816	GREEN APPLE	TURN	117F1	1133586		18	F						HLS E		
009817	GREEN APPLE	TURN	117F1	1158336		9	G						HLS E		
009818	GREEN APPLE	TURN	117F1	1185156		19	F						HLS E		
009819	GREEN APPLE	TURN	117F1	1176742		10	G						HLS E		
009820	GREEN APPLE	TURN	117F1	1149350		20	F						HLS E		
009821	GREEN APPLE	TURN	117F1	1181049		11	G						HLS E		
009822	GREEN APPLE	TURN	117F1	1137934		21	F						HLS E		
	GREEN APPLE	TURN	117E1	1191055	PARCEL A		E						HLS E		
004651	GREENLINE	CT	089B4	0623942		35							HLS E		
004677	GREENLINE	CT	089B4	0623934		36							HLS E		
000000	GRIFFITH	DR	098B2	0436055	N SIDE JOYCE FARM PT PAR 128			128					HLS E		
000000	GRIFFITH	DR	098B2	0436063	ONE HALF MILE REDS CORNER PART PAR 128			128					HLS E		
006003	GRIFFITH	DR	098B2	0590299	LOT 3 AND S 40 FT LOT 2	3	8						HLS E		
006004	GRIFFITH	DR	098B2	0463380	LTS 26.27		7						HLS E		
006004	GRIFFITH	DR	098B2	0463380	LTS 26.27		7						HLS E		
006005	GRIFFITH	DR	098B2	0453886	LOTS 4.5		8						HLS E		
006005	GRIFFITH	DR	098B2	0453886	LOTS 4.5		8						HLS E		
006008	GRIFFITH	DR	098B2	0641522	LTS 24.25		7						HLS E		
006008	GRIFFITH	DR	098B2	0641522	LTS 24.25		7						HLS E		
006011	GRIFFITH	DR	098B2	0417741		6	8						HLS E		
006012	GRIFFITH	DR	098B2	0444224	LOTS 22.23		7						HLS E		
006012	GRIFFITH	DR	098B2	0444224	LOTS 22.23		7						HLS E		
006013	GRIFFITH	DR	098B2	0639054		7	8						HLS E		
006014	GRIFFITH	DR	098B2	0570556	LTS 20.21		7						HLS E		
006014	GRIFFITH	DR	098B2	0570556	LTS 20.21		7						HLS E		
006015	GRIFFITH	DR	098B2	0417725		8	8						HLS E		
006016	GRIFFITH	DR	098C2	0453605	LOTS 18 19		7						HLS E		
006016	GRIFFITH	DR	098C2	0453605	LOTS 18 19		7						HLS E		
006017	GRIFFITH	DR	098B2	0417733		9	8						HLS E		
006024	GRIFFITH	DR	098C2	0584961		17	7						HLS E		
006905	GROVETON	DR	134E1	0961235		17	Y						HLS G		
006907	GROVETON	DR	134E1	0878728		18	Y						HLS G		
006909	GROVETON	DR	134E1	0895458		19	Y						HLS G		

Property Address			Tax Map Grid	Tax Account	Legal Description	Lot	Block	Parcel	Noise Area	High Intensity Noise Zone	Safety Zone	Safety Zone	Height Limit Surface	Height Limit Surface	Height Limit Surface
006911	GROVETON	DR	125E4	0910927		20	Y						HLS G		
006913	GROVETON	DR	125E4	0954214		21	Y						HLS G		
006915	GROVETON	DR	125E4	0847012		22	Y						HLS G		
006917	GROVETON	DR	125E4	0917328	(03 EAI-X TRS)	23	Y						HLS G		
006919	GROVETON	DR	125E4	0856286		24	Y						HLS G		
006921	GROVETON	DR	125E4	0908897		25	Y						HLS G		
007003	GROVETON	DR	125E4	0877001		17	N						HLS G		
007005	GROVETON	DR	125E4	0878876		16	N						HLS G		
007007	GROVETON	DR	125E4	0876839		15	N						HLS G		
007009	GROVETON	DR	125E4	0890145		14	N						HLS G		
007011	GROVETON	DR	125E4	0988311	2005 EAI-X TRS	13	N						HLS G		
007013	GROVETON	DR	125E4	0862987		12	N						HLS G		
007015	GROVETON	DR	125E4	0938530		11	N						HLS G		
007017	GROVETON	DR	125E4	0966408		10	N						HLS G		
007018	GROVETON	DR	125E4	0867325		13	L						HLS G		
007019	GROVETON	DR	125E4	0954321		9	N						HLS G		
007020	GROVETON	DR	125E4	0898239		14	L						HLS G		
007021	GROVETON	DR	125E4	0876995		8	N						HLS G		
007022	GROVETON	DR	125E4	0905620		15	L						HLS G		
007023	GROVETON	DR	125E4	0903435	CAE07-22580 W/T-DT 1/22/09	7	N						HLS G		
007024	GROVETON	DR	125E4	0949933	2004 EAI-X TRS	16	L						HLS G		
007025	GROVETON	DR	125E4	0918433		6	N						HLS G		
007027	GROVETON	DR	125E4	0962985		5	N						HLS G		
007029	GROVETON	DR	125E4	0949875		4	N						HLS G		
007031	GROVETON	DR	125E4	0868810		3	N						HLS G		
007033	GROVETON	DR	125E4	0861732	(NEW OWR FIN 7/1/10)	2	N						HLS G		
007034	GROVETON	DR	125E4	0876961	(PT IMPS RAZED 7/1/02)	17	M						HLS G		
007035	GROVETON	DR	125E3	0861146		1	N						HLS G		
007036	GROVETON	DR	125E3	3657871		16	D						HLS G		
007038	GROVETON	DR	125E3	3657863		15	D						HLS G		
007400	GUAZOR	CT	106F3	0954461		35	O						HLS E		
007402	GUAZOR	CT	106F3	0954479		36	O						HLS E		
007403	GUAZOR	CT	106F3	0954503		39	O						HLS E		
007404	GUAZOR	CT	106F3	0954487		37	O						HLS E		
007405	GUAZOR	CT	106F3	0954495	T-DT S/B 5/26/04 L19582 F422	38	O						HLS E		
007408	GUAZOR	CT	106F3	0954529	PARCEL A		O						HLS E		
000000	GUNSTON	LN	098A1	0558189	SUBJ TO AGTX PRIV FRSTRY GRT 7-1-2013	3	G						HLS E		
000000	GUNSTON	LN	098A1	0558197	SUBJ TO AGTX PRIV FRSTRY GRT 7-1-2013	4	G						HLS E		
000000	GUNSTON	LN	098A1	0558205	SUBJ TO AGTX PRIV FRSTRY GRT 7-1-2013	5	G						HLS E		
000000	GUNSTON	LN	098A1	0558213	SUBJ TO AGTX PRIV FRSTRY GRT 7-1-2013	6	G						HLS E		

Property Address			Tax Map Grid	Tax Account	Legal Description	Lot	Block	Parcel	Noise Area	High Intensity Noise Zone	Safety Zone	Safety Zone	Height Limit Surface	Height Limit Surface	Height Limit Surface
000000	GUNSTON	LN	098A1	0558221	SUBJ TO AGTX PRIV FRSTRY GRT 7-1-2013	7	G						HLS E		
000000	GUNSTON	LN	098A1	0558239	AGTX PRIVATE FORESTRY (PRF GRT 2004)	8	G						HLS E		
000000	GUNSTON	LN	098A1	0558247	AGTX PRIVATE FORESTRY (PRF GRT 2004)	9	G						HLS E		
000000	GUNSTON	LN	098A1	0558254	SUBJ TO AGTX PRIV FRSTRY GRT 7-1-2013	10	G						HLS E		
000000	GUNSTON	CT	098A1	0558262	SUBJ TO AGTX PRIV FRSTRY GRT 7-1-2013	11	G						HLS E		
000000	GUNSTON	CT	098B1	0558270	AGTX PRIVATE FORESTRY (PRF GRT 2004)	12	G						HLS E		
000000	GUNSTON	CT	098B1	0558288	SUBJ TO AGTX PRIV FRSTRY GRT 7-1-2013	13	G						HLS E		
000000	GUNSTON	LN	098A1	0558296	PARCEL A		G						HLS E		
000000	GUNSTON	LN	098A1	0558320	PT LT 3 EQ 25609 SQ FT		H						HLS E		
000000	GUNSTON	LN	098A1	0558338		4	H						HLS E		
000000	GUNSTON	LN	098A1	0558346	SUBJ TO AGTX PRIV FRSTRY GRT 7-1-2013	5	H						HLS E		
000000	GUNSTON	LN	098A1	0558353	SUBJ TO AGTX PRIV FRSTRY GRT 7-1-2013	6	H						HLS E		
000000	GUNSTON	LN	098A1	0558361	SUBJ TO AGTX PRIV FRSTRY GRT 7-1-2013	7	H						HLS E		
000000	GUNSTON	LN	098A2	0558379	SUBJ TO AGTX PRIV FRSTRY GRT 7-1-2013	8	H						HLS E		
000000	GUNSTON	LN	098A2	0558387	SUBJ TO AGTX PRIV FRSTRY GRT 7-1-2013	9	H						HLS E		
000000	GUNSTON	LN	098B2	0558395	SUBJ TO AGTX PRIV FRSTRY GRT 7-1-2013	10	H						HLS E		
000000	GUNSTON	LN	098B1	0558403	SUBJ TO AGTX PRIV FRSTRY GRT 7-1-2013	14	G						HLS E		
000000	GUNSTON	LN	098B1	0558411	SUBJ TO AGTX PRIV FRSTRY GRT 7-1-2013	15	G						HLS E		
000000	GUNSTON	TER	098B1	0558429	AGTX PRIVATE FORESTRY(PRF GRT 2004)	16	G						HLS E		
000000	GUNSTON	TER	098B1	0558437	SUBJ TO AGTX PRIV FRSTRY GRT 7-1-2013	17	G						HLS E		
000000	GUNSTON	TER	098B1	0558445	SUBJ TO AGTX PRIV FRSTRY GRT 7-1-2013	18	G						HLS E		
000000	GUNSTON	LN	098B1	0558452	SUBJ TO AGTX PRIV FRSTRY GRT 7-1-2013	19	G						HLS E		
000000	GUNSTON	LN	098B2	0558460	AGTX-PRIVATE FORESTRY (PRF GRT 2004)	20	G						HLS E		
000000	GUNSTON	LN	098B2	0558478	SUBJ TO AGTX PRIV FRSTRY GRT 7-1-2013	21	G						HLS E		
000000	GUNSTON	LN	098B2	0558486	SUBJ TO AGTX PRIV FRSTRY GRT 7-1-2013	22	G						HLS E		
000000	GUNSTON	LN	098B2	0558494	SUBJ TO AGTX PRIV FRSTRY GRT 7-1-2013	23	G						HLS E		
000000	GUNSTON	LN	098B2	0558502		24	G						HLS E		
000000	GUNSTON	LN	098B2	0558585	SUBJ TO AGTX PRIV FRSTRY GRT 7-1-2013	11	H						HLS E		
000000	GUNSTON	LN	098B1	0561274				210					HLS E		
005404	GUNSTON	LN	098B2	0544262		9	F						HLS E		
005405	GUNSTON	LN	098B2	0576231		7	E						HLS E		
005406	GUNSTON	LN	098B2	0488668		11	F						HLS E		
005407	GUNSTON	LN	098B2	0585661	LOT 8 EX E 4 FT		E						HLS E		
005409	GUNSTON	LN	098B2	0564450	LT 9 & E 4 FT LT 8		E						HLS E		
005409	GUNSTON	LN	098B2	0564450	LT 9 & E 4 FT LT 8		E						HLS E		
005410	GUNSTON	LN	098B2	0488676		12	F						HLS E		
005416	GUNSTON	LN	098B2	0558676	PT LT 20 EQ 34300 SQ FT		H						HLS E		
005500	GUNSTON	LN	098B2	0558668	PT LT 19 EQ 23338 SQ FT		H						HLS E		
005503	GUNSTON	LN	098B2	0558551	PT LT 29 EQ 23882 SQ FT CAE07- 15027 W/TDT 1/15/08		G						HLS E		
005505	GUNSTON	LN	098B2	0558544	PT LT 28 EQ 34343 SQ FT		G						HLS E		

Property Address			Tax Map Grid	Tax Account	Legal Description	Lot	Block	Parcel	Noise Area	High Intensity Noise Zone	Safety Zone	Safety Zone	Height Limit Surface	Height Limit Surface	Height Limit Surface
005506	GUNSTON	LN	098B2	0558650	PT LT 18 EQ 27237 SQ FT		H						HLS E		
005507	GUNSTON	LN	098B2	0558536	PT LT 27 EQ 27361 SQ FT		G						HLS E		
005509	GUNSTON	LN	098B2	0558528	PT LT 26		G						HLS E		
005511	GUNSTON	LN	098B2	0558510		25	G						HLS E		
005512	GUNSTON	LN	098B2	0558643	PT LOT 17 (.087 A DFR TO PG CO L-14092 F-502 2001)		H						HLS E		
005516	GUNSTON	LN	098B2	0558635		16	H						HLS E		
005518	GUNSTON	LN	098B2	0558627	SUBJ TO AGTX PRIV FRSTRY GRT 7-1-2013	15	H						HLS E		
005520	GUNSTON	LN	098B2	0558619	SUBJ TO AGTX PRIV FRSTRY GRT 7-1-2013	14	H						HLS E		
005524	GUNSTON	LN	098B2	0558601	SUBJ TO AGTX PRIV FRSTRY GRT 7-1-2013	13	H						HLS E		
005600	GUNSTON	LN	098B2	0558593	SUBJ TO AGTX PRIV FRSTRY GRT 7-1-2013	12	H						HLS E		
005634	GUNSTON	LN	098A1	0558312	PT LT 2 EQ 21793 SQ FT		H						HLS E		
005635	GUNSTON	LN	098A1	0558171	PT LT 2 EQ 21003 SQ FT		G						HLS E		
00	GWYNN	CT	100A3	5554180	COMMON AREA PER PLAT PLAT 4 PT PAR A								HLS E		
005901	GWYNN	CT	100A3	5554098	PLAT 4	11	G						HLS E		
005903	GWYNN	CT	100A3	5554101	PLAT 4	12	G						HLS E		
005905	GWYNN	CT	100A3	5554112	PLAT 4	13	G						HLS E		
005907	GWYNN	CT	100A3	5554123	PLAT 4	14	G						HLS E		
005909	GWYNN	CT	100A3	5554134	PLAT 4	15	G						HLS E		
005911	GWYNN	CT	100A3	5554145	PLAT 4	16	G						HLS E		
005913	GWYNN	CT	100A3	5554156	PLAT 4	17	G						HLS E		
007710	HAISLIP	WAY	108E3	3076874	PT PAR F 2.75 AC .01 AC DFR TO ST OF MD ITEM 100452 RW PLAT 57713		A		YES				HLS E		
009401	HALE	DR	116E4	0950261		13	D						HLS G		
009405	HALE	DR	116E4	0950337		12	D						HLS G		
009406	HALE	DR	116E4	0884155	OUTLOT C		E						HLS G		
009408	HALE	DR	116E4	0983973		7	E						HLS G		
009409	HALE	DR	116E4	0903559		11	D						HLS G		
009412	HALE	DR	116E4	0874800		6	E						HLS G		
009413	HALE	DR	116E4	0910620		10	D						HLS G		
009416	HALE	DR	116E4	0898429	ETT 11/26/08	5	E						HLS G		
009417	HALE	DR	116E4	0880872		9	D						HLS G		
009420	HALE	DR	116E4	0905406		4	E						HLS G		
009421	HALE	DR	116E4	0861088		8	D						HLS G		
009424	HALE	DR	116E4	0860197		3	E						HLS G		
009425	HALE	DR	116E4	0861005		7	D						HLS G		
009428	HALE	DR	116E4	0880294		2	E						HLS G		
009429	HALE	DR	116E4	0880773		6	D						HLS G		
009433	HALE	DR	116E4	0958108		5	D						HLS G		
000000	HALLECK	ST	081D2	0414169		21	18						HLS E		
000000	HALLECK	ST	081D2	0546408	HALF ABAND ST ADJ LOT 1		19						HLS E		
000000	HALLECK	ST	081C3	0565325	LTS 13 14		14						HLS E		

Property Address			Tax Map Grid	Tax Account	Legal Description	Lot	Block	Parcel	Noise Area	High Intensity Noise Zone	Safety Zone	Safety Zone	Height Limit Surface	Height Limit Surface	Height Limit Surface
000000	HALLECK	ST	081C3	0565325	LTS 13.14		14						HLS E		
000000	HALLECK	ST	081D2	0592337	PUBLIC UTILITY OPERATING PROPERTY	1	31						HLS E		
006400	HALLECK	ST	081C3	0649970	LTS 17.18		8						HLS E		
006400	HALLECK	ST	081C3	0649970	LTS 17.18		8						HLS E		
006401	HALLECK	ST	081C3	0490870	LOTS 15.16		9						HLS E		
006401	HALLECK	ST	081C3	0490870	LOTS 15.16		9						HLS E		
006402	HALLECK	ST	081C3	0632760	LTS 19.20		8						HLS E		
006402	HALLECK	ST	081C3	0632760	LTS 19.20		8						HLS E		
006403	HALLECK	ST	081C3	0573709	LTS 13.14		9						HLS E		
006403	HALLECK	ST	081C3	0573709	LTS 13.14		9						HLS E		
006404	HALLECK	ST	081C3	0609842	LOTS 21.22		8						HLS E		
006404	HALLECK	ST	081C3	0609842	LOTS 21.22		8						HLS E		
006405	HALLECK	ST	081C3	0474700	LOTS 11.12 (03 EAI-X TRS) T-DT S /B 06/23/04 L19772 F058		9						HLS E		
006405	HALLECK	ST	081C3	0474700	LOTS 11.12 (03 EAI-X TRS) T-DT S /B 06/23/04 L19772 F058		9						HLS E		
006406	HALLECK	ST	081C3	0474999	LTS 23.24		8						HLS E		
006406	HALLECK	ST	081C3	0474999	LTS 23.24		8						HLS E		
006407	HALLECK	ST	081C3	0511360	LOTS 9.10		9						HLS E		
006407	HALLECK	ST	081C3	0511360	LOTS 9.10		9						HLS E		
006408	HALLECK	ST	081C3	0456160	LTS 25.26		8						HLS E		
006408	HALLECK	ST	081C3	0456160	LTS 25.26		8						HLS E		
006409	HALLECK	ST	081C3	0463554	LOTS 7.8		9						HLS E		
006409	HALLECK	ST	081C3	0463554	LOTS 7.8		9						HLS E		
006410	HALLECK	ST	081C3	0569343	LTS 27.28		8						HLS E		
006410	HALLECK	ST	081C3	0569343	LTS 27.28		8						HLS E		
006411	HALLECK	ST	081C3	0627885	LOTS 5.6		9						HLS E		
006411	HALLECK	ST	081C3	0627885	LOTS 5.6		9						HLS E		
006412	HALLECK	ST	081C2	0588749	LOTS 29.30		8						HLS E		
006412	HALLECK	ST	081C2	0588749	LOTS 29.30		8						HLS E		
006413	HALLECK	ST	081C3	0552026	LTS 3.4 2004 EAI-X TRS		9						HLS E		
006413	HALLECK	ST	081C3	0552026	LTS 3.4 2004 EAI-X TRS		9						HLS E		
006414	HALLECK	ST	081C2	0588756	LOTS 31.32		8						HLS E		
006414	HALLECK	ST	081C2	0588756	LOTS 31.32		8						HLS E		
006415	HALLECK	ST	081C3	0588731	LTS 1.2		9						HLS E		
006415	HALLECK	ST	081C3	0588731	LTS 1.2		9						HLS E		
006500	HALLECK	ST	081C2	0555367	LTS 17.18		13						HLS E		
006500	HALLECK	ST	081C2	0555367	LTS 17.18		13						HLS E		
006501	HALLECK	ST	081C3	0565333	LTS 15.16		14						HLS E		
006501	HALLECK	ST	081C3	0565333	LTS 15.16		14						HLS E		
006502	HALLECK	ST	081C2	0655019	LOTS 19.20		13						HLS E		
006502	HALLECK	ST	081C2	0655019	LOTS 19.20		13						HLS E		

Property Address			Tax Map Grid	Tax Account	Legal Description	Lot	Block	Parcel	Noise Area	High Intensity Noise Zone	Safety Zone	Safety Zone	Height Limit Surface	Height Limit Surface	Height Limit Surface
006504	HALLECK	ST	081C2	0445544	LOTS 21.22.		13						HLS E		
006504	HALLECK	ST	081C2	0445544	LOTS 21.22.		13						HLS E		
006505	HALLECK	ST	081C3	0565317	LTS 11 12		14						HLS E		
006505	HALLECK	ST	081C3	0565317	LTS 11 12		14						HLS E		
006506	HALLECK	ST	081C2	0570341	LOTS 23.24		13						HLS E		
006506	HALLECK	ST	081C2	0570341	LOTS 23.24		13						HLS E		
006507	HALLECK	ST	081C3	0531152	LOTS 9.10 09REMAIL2/24LDA		14						HLS E		
006507	HALLECK	ST	081C3	0531152	LOTS 9.10 09REMAIL2/24LDA		14						HLS E		
006508	HALLECK	ST	081C2	0622258	LOTS 25.26		13						HLS E		
006508	HALLECK	ST	081C2	0622258	LOTS 25.26		13						HLS E		
006509	HALLECK	ST	081C3	0437012	LOTS 7.8.		14						HLS E		
006509	HALLECK	ST	081C3	0437012	LOTS 7.8.		14						HLS E		
006510	HALLECK	ST	081C2	0415984	LOTS 27.28		13						HLS E		
006510	HALLECK	ST	081C2	0415984	LOTS 27.28		13						HLS E		
006511	HALLECK	ST	081C3	0630509	LOTS 3.4.5.6		14						HLS E		
006511	HALLECK	ST	081C3	0630509	LOTS 3.4.5.6		14						HLS E		
006511	HALLECK	ST	081C3	0630509	LOTS 3.4.5.6		14						HLS E		
006511	HALLECK	ST	081C3	0630509	LOTS 3.4.5.6		14						HLS E		
006512	HALLECK	ST	081C2	0650648	LOTS 29.30.		13						HLS E		
006512	HALLECK	ST	081C2	0650648	LOTS 29.30.		13						HLS E		
006514	HALLECK	ST	081C2	0420794	LTS 31.32		13						HLS E		
006514	HALLECK	ST	081C2	0420794	LTS 31.32		13						HLS E		
006515	HALLECK	ST	081C2	0634337	LOTS 1.2.		14						HLS E		
006515	HALLECK	ST	081C2	0634337	LOTS 1.2.		14						HLS E		
006519	HALLECK	ST	081D2	0649301	LTS 15.16		19						HLS E		
006519	HALLECK	ST	081D2	0649301	LTS 15.16		19						HLS E		
006520	HALLECK	ST	081C2	0506600		33	18						HLS E		
006521	HALLECK	ST	081D2	0620203	LOTS 13.14		19						HLS E		
006521	HALLECK	ST	081D2	0620203	LOTS 13.14		19						HLS E		
006522	HALLECK	ST	081C2	0414177	LOTS 19.20		18						HLS E		
006522	HALLECK	ST	081C2	0414177	LOTS 19.20		18						HLS E		
006523	HALLECK	ST	081D2	0642264	LOTS 11.12		19						HLS E		
006523	HALLECK	ST	081D2	0642264	LOTS 11.12		19						HLS E		
006524	HALLECK	ST	081D2	0585885		22	18						HLS E		
006524	HALLECK	ST	081D2	0585893	LTS 23.24		18						HLS E		
006524	HALLECK	ST	081D2	0585893	LTS 23.24		18						HLS E		
006525	HALLECK	ST	081D2	0642348	LOTS 9.10.		19						HLS E		
006525	HALLECK	ST	081D2	0642348	LOTS 9.10.		19						HLS E		
006526	HALLECK	ST	081D2	0632141	LOTS 25.26. RES N 06 TRS		18						HLS E		
006526	HALLECK	ST	081D2	0632141	LOTS 25.26. RES N 06 TRS		18						HLS E		

Table continued in Part 2.



The Maryland-National Capital Park and Planning Commission
Prince George's County Planning Department

14741 Governor Oden Bowie Drive, Upper Marlboro, Maryland 20772

www.pgplanning.org